



## Contents

### New South Wales

---

6 Macdonald Road, Ingleburn	10
10 Williamson Road, Ingleburn	11
12 Williamson Road, Ingleburn	12
144 Hartley Road, Smeaton Grange	13
82 Rodeo Drive, Gregory Hills	14
56-88 Lisbon St, Fairfield	15
37-51 Scrivener Street, Warwick Farm	16
457 Waterloo Road, Chullora	17
92-98 Cosgrove Road, Enfield	18
67-69 Mandoon Road, Girraween	19
74-79 Newton Road, Wetherill Park	20
160 Newton Road, Wetherill Park	21
164 Newton Road, Wetherill Park	22
8 Hexham Place, Wetherill Park	23
30 Clay Place, Eastern Creek	24
52-74 Quarry Road, Erskine Park	25
8 Penelope Crescent, Arndell Park	26
29 Penelope Crescent, Arndell Park	27
29 Glendenning Road, Glendenning	28
75 Owen Street, Glendenning	29
8 Lexington Drive, Bella Vista	30
2 Woolworths Way, Warnervale	31

### Victoria

---

Telstra Data Centre Complex, Clayton	33
590 Heatherton Road, Clayton South	34
207-219 Browns Road, Noble Park	35
500 Princes Highway, Noble Park	36
102-128 Bridge Road, Keysborough	37
324-332 Frankston-Dandenong Road, Dandenong South	38

14-17 Dansu Court, Hallam	39
12-13 Dansu Court, Hallam	40
31-35 Hallam South Road, Hallam	41
95-105 South Gippsland Hwy, Dandenong South	42
51-65 Wharf Road, Port Melbourne	43
43-49 Wharf Road, Port Melbourne	44
870 Lorimer Street, Port Melbourne	45
45 Fulton Drive, Derrimut	46
140 Fulton Drive, Derrimut	47
346 Boundary Road, Derrimut	48
85 Fulton Drive, Derrimut	49
30 Fulton Drive, Derrimut	50
513 Mt Derrimut Road, Derrimut	51
179 Studley Court, Derrimut	52
159-169 Studley Court, Derrimut	53
69 Studley Court, Derrimut	54
1 International Drive, Westmeadows	55
51-73 Lambeck Drive, Tullamarine	56
9 Fellowes Court, Tullamarine	57
110 Northcorp Boulevard, Broadmeadows	58
24-32 Stanley Drive, Somerton	59
49 Temple Drive, Thomastown	60
2 Keon Parade, Keon Park	61
40 Scanlon Drive, Epping	62
75-95 & 105 Corio Quay Road, North Geelong	63

### Queensland

---

22 Hawkins Crescent, Bundamba	65
1 Ashburn Road, Bundamba	66
42 Hoepner Road, Bundamba	67
33-37 & 43-45 Mica Street, Carole Park	68
616 Boundary Road, Richlands	69

680 Boundary Road, Richlands	70
24 West Link Place, Richlands	71
31 Gravel Pit Road, Darra	72
149 Kerry Street, Archerfield	73
55 Musgrave Road, Cooper Plains	74
5/243 Bradman Street, Acacia Ridge	75
60-80 Southlink Street, Parkinson	76
1 Lahrs Road, Ormeau	77
35 Cambridge Street, Coorparoo	78
69 Rivergate Place, Murarrie	79
46 Gosport Street, Hemmant	80
46 Robinson Road East, Virginia	81
51 Depot Street, Banyo	82
21 Jay Street, Townsville	83

### Australia Capital Territory

---

54 Sawmill Circuit, Hume	85
--------------------------	----

### Western Australia

---

310 Spearwood Avenue, Bibra Lake	87
Lot 14 Sudlow Road, Bibra Lake	88
23 Selkis Road, Bibra Lake	89
16-18 Baile Road, Canning Vale	90
92 Robinson Avenue, Belmont	91
103 Stirling Cres & 155 Lakes Road, Hazelmere	92
48-54 Kewdale Road, Welshpool	93

### South Australia

---

23-41 Galway Avenue, Marlestone	95
32-54 Kaurna Avenue, Edinburgh	96
9-13 Caribou Drive, Direk	97



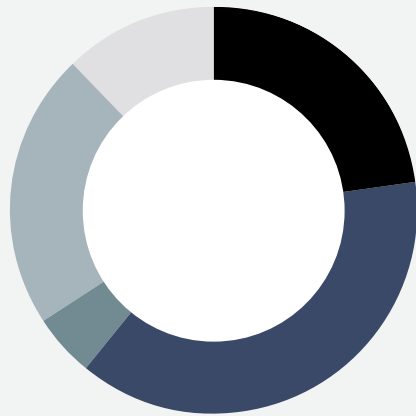
CENTURIA INDUSTRIAL REIT

**Australia's largest  
domestic pure-play  
Industrial REIT.**

8 LEXINGTON DRIVE, BELLA VISTA, NSW

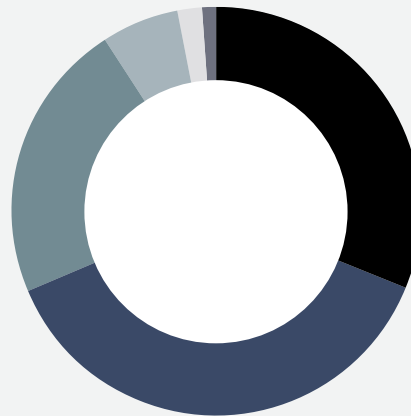
# Overview

### TENANT COMPOSITION (BY INCOME)



● ASX-LISTED - 23%   
 ● NATIONAL - 38%   
 ● LISTED MULTINATIONAL - 5%  
● MULTINATIONAL - 22%   
 ● OTHER - 12%   
 ● GOVERNMENT - 0%

### GEOGRAPHIC DIVERSIFICATION



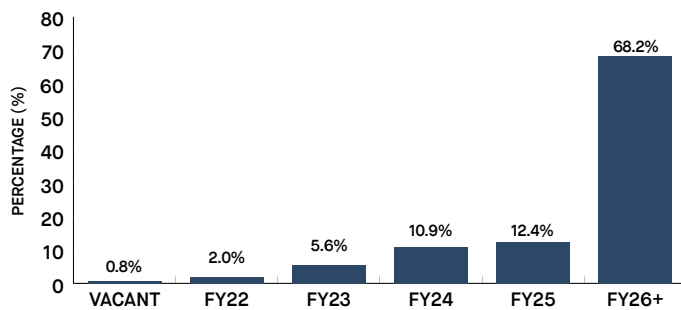
● NSW - 31%   
 ● VIC - 37%   
 ● QLD - 22%  
● WA - 6%   
 ● SA - 2%   
 ● ACT - 1%

### INDUSTRIAL SUB-SECTOR DIVERSIFICATION



● MANUFACTURING - 25%   
 ● DISTRIBUTION CENTRE - 36%  
● TRANSPORT LOGISTICS - 16%   
 ● COLD STORAGE - 7%   
 ● DATA CENTRE - 14%

### WEIGHTED AVERAGE LEASE EXPIRY (BY INCOME)



### KEY PORTFOLIO METRICS

METRIC	HY22	FY21
Number of customers	155	119
Number of assets	80	62
Book value (\$m)	3,879	2,945
WACR (%)	4.19	4.54
GLA (sqm)	1,286,828	1,083,814
Average asset size (sqm)	16,085	17,480
Occupancy by income (%)	99.2%	96.9%
WALE by income	8.9 years	9.6 years
Urban infill exposure	82%	80%
Number of customers	155	119

### TOP 10 TENANTS (BY GROSS INCOME)

RANK	TENANT	% TOTAL INCOME
1	Telstra	10%
2	Arnott's	8%
3	Woolworths	4%
4	AWH	4%
5	Visy	4%
6	Scotts Refrigerated Logistics	3%
7	Green's General Foods	2%
8	Fantastic Furniture	2%
9	Bidfood Australia	2%
10	API	2%

Note: Statistics excludes assets exchanged but not settled as at 31 December 2021.

## Overview

ASSET	STATE	VALUE (\$M)	VALUE/SQM	CAP RATE	GLA (SQM)	WALE (YEARS) <sup>1</sup>	OCCUPANCY <sup>1</sup>	CLASSIFICATION
56-88 Lisbon Street, Fairfield	NSW	200.2	3,324	3.88%	60,224	3.9	100.0%	Distribution Centre
2 Woolworths Way, Warnervale	NSW	120.0	2,214	4.75%	54,196	9.6	100.0%	Distribution Centre
67-69 Mandoon Road, Girraween	NSW	86.0	3,427	4.50%	25,097	5.9	100.0%	Cold Storage
12 Williamson Road, Ingleburn	NSW	74.5	2,903	3.50%	25,666	14.8	100.0%	Manufacturing
92-98 Cosgrove Road, Enfield	NSW	73.3	3,656	3.88%	20,051	2.4	100.0%	Transport Logistics
29 Glendenning Road, Glendenning	NSW	71.7	3,173	3.75%	22,581	6.9	100.0%	Manufacturing
82 Rodeo Road, Gregory Hills	NSW	70.0	3,114	3.88%	22,481	4.0	100.0%	Transport Logistics
10 Williamson Road, Ingleburn	NSW	67.0	2,458	4.25%	27,260	1.6	100.0%	Manufacturing
37-51 Scrivener Street, Warwick Farm	NSW	66.0	2,309	4.00%	28,584	10.5	100.0%	Manufacturing
457 Waterloo Road, Chullora	NSW	47.5	2,959	4.00%	16,051	5.3	100.0%	Transport Logistics
160 Newton Road, Wetherill Park	NSW	40.4	3,053	3.88%	13,233	6.8	100.0%	Distribution Centre
74-94 Newton Road, Wetherill Park	NSW	39.0	2,299	4.75%	16,962	3.6	100.0%	Distribution Centre
164 Newton Road, Wetherill Park	NSW	37.8	3,181	3.88%	11,883	3.0	100.0%	Distribution Centre
6 Macdonald Road, Ingleburn	NSW	33.5	2,708	4.00%	12,370	2.8	100.0%	Transport Logistics
8 Lexington Drive, Bella Vista	NSW	31.5	3,604	4.50%	8,740	10.3	100.0%	Distribution Centre
52-74 Quarry Road, Erskine Park	NSW	31.0	3,827	3.75%	8,100	3.9	100.0%	Distribution Centre
8 Penelope Crescent, Arndell Park	NSW	30.5	2,671	4.00%	11,420	5.7	100.0%	Distribution Centre
29 Penelope Crescent, Arndell Park	NSW	30.3	3,212	4.00%	9,419	1.9	100.0%	Distribution Centre
30 Clay Place, Eastern Creek	NSW	25.2	4,186	4.00%	6,020	3.9	100.0%	Distribution Centre
144 Hartley Road, Smeaton Grange	NSW	23.8	2,727	4.00%	8,710	8.3	100.0%	Distribution Centre
75 Owen Street, Glendenning	NSW	17.0	3,640	3.75%	4,670	4.3	100.0%	Distribution Centre
Telstra Data Centre, Clayton	VIC	560.0	20,792	3.13%	26,934	28.7	100.0%	Data Centre
207-219 Browns Road, Noble Park	VIC	65.0	1,508	4.38%	43,111	6.1	100.0%	Distribution Centre
45 Fulton Drive, Derrimut	VIC	62.0	5,715	4.13%	10,848	4.7	100.0%	Cold Storage
324-332 Frankston-Dandenong Road, Dandenong South	VIC	57.0	1,989	4.13%	28,651	5.5	100.0%	Distribution Centre
1 International Drive, Westmeadows	VIC	54.5	2,119	5.25%	25,717	2.4	90.1%	Transport Logistics
102-128 Bridge Road, Keysborough	VIC	52.8	2,137	4.50%	24,689	2.3	100.0%	Transport Logistics
24-32 Stanley Drive, Somerton	VIC	43.0	1,766	4.50%	24,350	1.8	100.0%	Manufacturing
110 Northcorp Boulevard, Broadmeadows	VIC	42.0	2,732	3.88%	15,375	10.9	100.0%	Manufacturing
69 Studley Court, Derrimut	VIC	39.5	2,750	4.25%	14,365	3.0	100.0%	Transport Logistics
2 Keon Parade, Keon Park	VIC	37.0	1,922	4.25%	19,251	9.6	100.0%	Manufacturing
500 Princes Highway, Noble Park	VIC	36.5	2,635	4.75%	13,853	4.4	100.0%	Transport Logistics
75-95 & 105 Corio Quay Road, North Geelong	VIC	36.0	1,690	5.00%	21,302	9.6	100.0%	Distribution Centre
14-17 Dansu Court, Hallam	VIC	35.0	2,050	4.00%	17,070	7.8	100.0%	Transport Logistics
590 Heatherton Road, Clayton South	VIC	27.5	2,873	4.00%	9,575	10.0	100.0%	Distribution Centre

<sup>1</sup>By gross income

ASSET	STATE	VALUE (\$M)	VALUE/SQM	CAP RATE	GLA (SQM)	WALE (YEARS) <sup>1</sup>	OCCUPANCY <sup>1</sup>	CLASSIFICATION
12-13 Dansu Court, Hallam	VIC	26.1	2,264	4.13%	11,526	6.7	100.0%	Distribution Centre
513 Mt Derrimut Rd, Derrimut	VIC	25.5	2,009	4.13%	12,695	4.3	100.0%	Transport Logistics
140 Fulton Drive, Derrimut	VIC	25.5	2,236	4.13%	11,405	6.7	100.0%	Distribution Centre
49 Temple Drive, Thomastown	VIC	23.0	1,816	4.50%	12,668	4.9	100.0%	Manufacturing
51-65 Wharf Road, Port Melbourne	VIC	22.0	4,989	4.00%	4,410	1.5	100.0%	Distribution Centre
30 Fulton Drive, Derrimut	VIC	20.6	1,915	4.50%	10,733	1.9	100.0%	Distribution Centre
179 Studley Court, Derrimut	VIC	19.9	1,969	4.25%	10,106	3.4	100.0%	Distribution Centre
870 Lorimer Street, Port Melbourne	VIC	18.0	7,525	4.00%	2,392	2.3	100.0%	Distribution Centre
51-73 Lambeck Drive, Tullamarine	VIC	17.5	1,882	4.75%	9,299	1.3	100.0%	Transport Logistics
40 Scanlon Drive, Epping	VIC	17.0	1,814	4.75%	9,371	2.3	100.0%	Distribution Centre
346 Boundary Road, Derrimut	VIC	11.9	3,048	5.25%	3,888	2.7	100.0%	Transport Logistics
43-49 Wharf Road, Port Melbourne	VIC	11.5	4,815	4.25%	2,387	1.7	100.0%	Distribution Centre
85 Fulton Drive, Derrimut	VIC	7.0	2,047	4.88%	3,419	1.6	100.0%	Distribution Centre
9 Fellowes Court, Tullamarine	VIC	6.7	1,645	4.75%	4,072	1.0	100.0%	Transport Logistics
31-35 Hallam South Road, Hallam	VIC	6.2	1,289	5.75%	4,810	2.7	100.0%	Transport Logistics
46 Robinson Road East, Virginia	QLD	300.0	6,699	3.75%	44,785	28.0	100.0%	Manufacturing
60-80 Southlink Road, Parkinson	QLD	59.7	7,082	4.38%	8,430	4.9	100.0%	Cold Storage
1 Ashburn Road, Bundamba	QLD	59.2	2,221	4.50%	26,628	3.1	100.0%	Distribution Centre
22 Hawkins Crescent, Bundamba	QLD	56.2	2,965	4.63%	18,956	2.9	100.0%	Distribution Centre
1 Lahrs Road, Ormeau	QLD	54.7	5,725	4.38%	9,554	5.2	100.0%	Cold Storage
33-37 & 43-45 Mica Street, Carole Park	QLD	41.6	2,284	5.00%	18,214	7.7	100.0%	Manufacturing
149 Kerry Road, Archerfield	QLD	38.0	2,759	4.75%	13,774	3.0	100.0%	Manufacturing
21 Jay Street, Townsville	QLD	36.4	3,537	5.00%	10,291	10.4	100.0%	Distribution Centre
69 Rivergate Place, Murarrie	QLD	36.0	3,124	4.75%	11,522	1.4	100.0%	Distribution Centre
46 Gosport Street, Hemmant	QLD	31.4	2,496	5.00%	12,579	3.9	100.0%	Manufacturing
680 Boundary Road, Richlands	QLD	27.2	2,136	5.00%	12,732	0.8	100.0%	Distribution Centre
616 Boundary Road, Richlands	QLD	23.0	1,671	5.50%	13,763	0.1	100.0%	Transport Logistics
55 Musgrave Road, Cooper Plains	QLD	21.7	1,980	5.00%	10,962	3.7	100.0%	Transport Logistics
51 Depot Street, Banyo	QLD	20.3	4,940	4.38%	4,099	7.0	100.0%	Cold Storage
42 Hoepner Road, Bundamba	QLD	19.4	1,894	5.00%	10,244	-	0.0%	Distribution Centre
31 Gravel Pit Road, Darra	QLD	19.0	2,090	4.75%	9,089	5.4	100.0%	Distribution Centre
35 Cambridge Street, Coorparoo	QLD	15.5	2,626	5.00%	5,902	6.5	100.0%	Manufacturing
24 West Link Place, Richlands	QLD	10.7	2,114	5.00%	5,061	1.5	100.0%	Transport Logistics
310 Spearwood Avenue, Bibra Lake	WA	75.0	1,259	5.75%	59,555	4.2	100.0%	Distribution Centre
Lot 14 Sudlow Road, Bibra Lake	WA	45.0	1,140	5.75%	39,485	3.6	100.0%	Distribution Centre
48-54 Kewdale Road, Welshpool	WA	37.3	1,890	5.50%	19,732	2.9	100.0%	Distribution Centre

<sup>1</sup>By gross income

ASSET	STATE	VALUE (\$M)	VALUE/SQM	CAP RATE	GLA (SQM)	WALE (YEARS) <sup>1</sup>	OCCUPANCY <sup>1</sup>	CLASSIFICATION
23 Selkis Road, Bibra Lake	WA	30.3	1,580	5.00%	19,173	10.5	100.0%	Manufacturing
103 Stirling Cres & 155 Lakes Rd, Hazelmere	WA	28.8	2,884	5.75%	9,970	2.2	100.0%	Manufacturing
16-18 Baile Road, Canning Vale	WA	22.0	1,991	5.25%	11,048	1.7	100.0%	Transport Logistics
92 Robinson Avenue, Belmont	WA	13.3	1,888	5.75%	7,019	2.5	100.0%	Transport Logistics
23-41 Galway Avenue, Marleston	SA	39.8	1,678	4.75%	23,695	10.0	100.0%	Manufacturing
32-54 Kurna Avenue, Edinburgh Park	SA	25.0	1,943	4.75%	12,870	10.0	100.0%	Manufacturing
9-13 Caribou Drive, Direk	SA	12.7	1,807	5.25%	7,027	3.0	100.0%	Distribution Centre
54 Sawmill Circuit, Hume	ACT	24.2	2,779	4.75%	8,689	5.5	100.0%	Transport Logistics
<b>Total stabilised - December 2021</b>		<b>3,845.2</b>	<b>2,988</b>	<b>4.19%</b>	<b>1,286,828</b>	<b>8.9</b>	<b>99.2%</b>	
95-105 South Gippsland Highway, Dandenong South <sup>2</sup>	VIC	33.8						Development
<b>Total portfolio - December 2021</b>		<b>3,883.9</b>		<b>4.19%</b>	<b>1,286,828</b>	<b>8.9</b>	<b>99.2%</b>	
<b>TRANSACTIONS YET TO SETTLE</b>								
8 Hexham Place, Wetherill Park	NSW	12.2	3,792	3.63%	3,217	1.7	100.0%	Distribution Centre
159-169 Studley Court, Derrimut	VIC	17.1	2,214	4.25%	7,725	4.8	100.0%	Distribution Centre
5/243 Bradman Street, Acacia Ridge	QLD	26.5	2,678	4.25%	9,897	7.8	100.0%	Distribution Centre
90-118 Bolinda Road, Campbellfield	VIC	37.3	4,592	4.50%	8,210	0.7	100.0%	Manufacturing
<b>Total portfolio on completion of transactions</b>		<b>3,972.4</b>		<b>4.20%</b>	<b>1,315,877</b>	<b>8.8</b>	<b>99.2%</b>	

1. By gross income

2. Includes project costs up to 31 December 2021. Total project cost on completion of \$88.8m

74 NEWTON ROAD, WETHERILL PARK, NSW

A high quality portfolio of industrial assets located in urban infill locations close to major infrastructure.

164 NEWTON ROAD, WETHERILL PARK, NSW

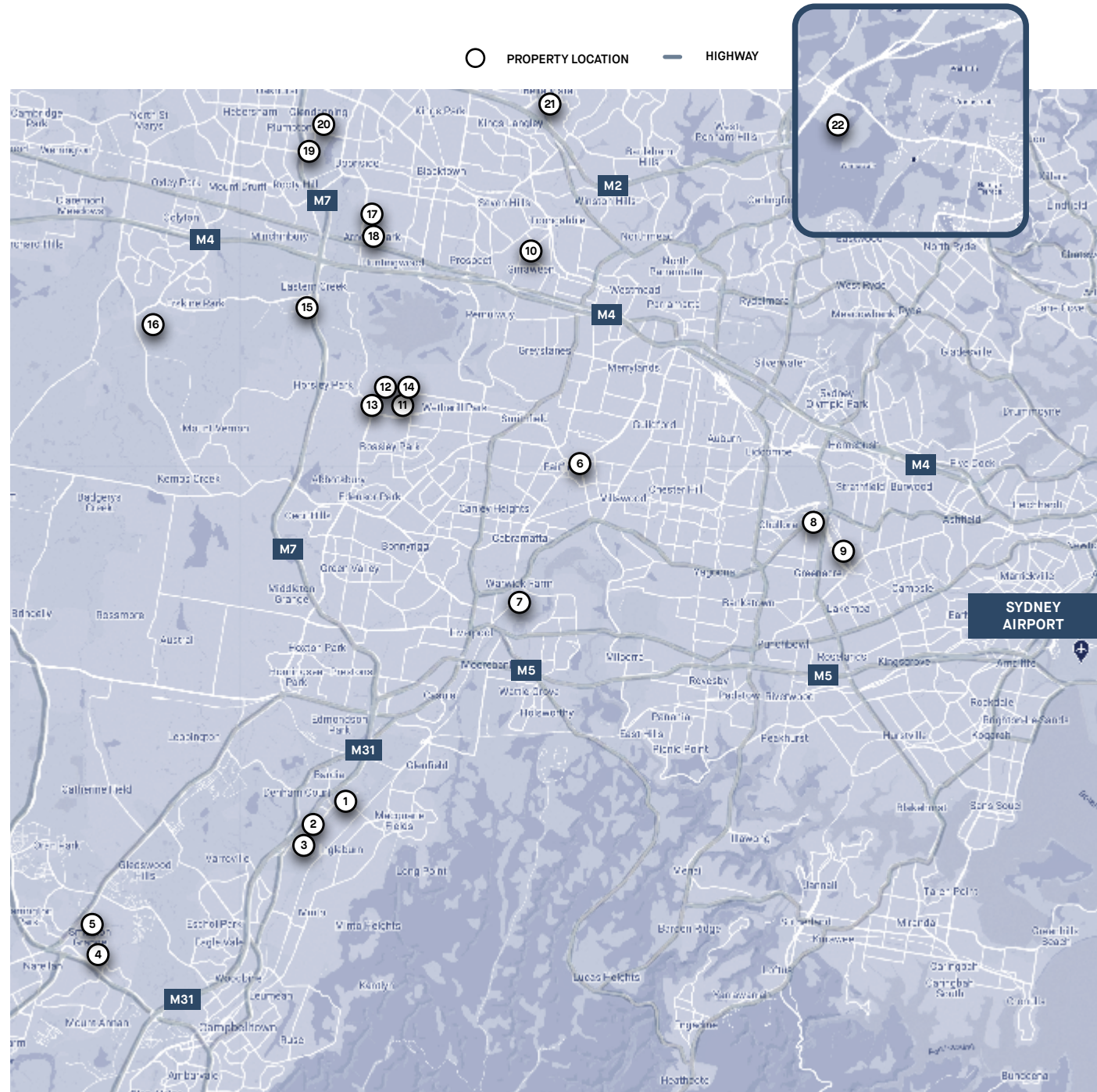
160 NEWTON ROAD, WETHERILL PARK, NSW

8 HEXHAM PLACE, WETHERILL PARK, NSW



# New South Wales Portfolio

1	6 MACDONALD ROAD, INGLEBURN
2	10 WILLIAMSON ROAD, INGLEBURN
3	12 WILLIAMSON ROAD, INGLEBURN
4	144 HARTLEY ROAD, SMEATON GRANGE
5	82 RODEO DRIVE, GREGORY HILLS
6	56-88 LISBON STREET, FAIRFIELD
7	37-51 SCRIVENER STREET, WARWICK FARM
8	457 WATERLOO ROAD, CHULLORA
9	92-98 COSGROVE ROAD, ENFIELD
10	67-69 MANDOON ROAD, GIRRAWEE
11	74-79 NEWTON ROAD, WETHERILL PARK
12	160 NEWTON ROAD, WETHERILL PARK
13	164 NEWTON ROAD, WETHERILL PARK
14	8 HEXHAM PLACE, WETHERILL PARK
15	30 CLAY PLACE, EASTERN CREEK
16	52-74 QUARRY ROAD, ERSKINE PARK
17	8 PENELOPE CRESCENT, ARNDELL PARK
18	29 PENELOPE CRESCENT, ARNDELL PARK
19	29 GLENDENNING ROAD, GLENDENNING
20	75 OWEN STREET, GLENDENNING
21	8 LEXINGTON DRIVE, BELLA VISTA
22	2 WOOLWORTHS WAY, WARNERVALE





## 6 Macdonald Road, Ingleburn

### LOCATION

Ingleburn is located approximately 35km south west of the Sydney CBD and has direct access to the M5 and M7 motorways.

### DESCRIPTION

The property was completed in 2010 and comprises a modern warehouse with associated office space, designed to accommodate two tenancies with basement car parking. The facility includes a container rated hardstand and a truck turning area.

### ASSET SUMMARY

Current book value	\$33.5m
Capitalisation rate	4.00%
GLA (sqm)	12,370
Site Area (ha)	2.3
WALE (years)	2.8
Occupancy	100.0%
Industrial sub-sector	Transport Logistics
Site cover	54%
Zoning	IN1 General Industrial
Year constructed/Major refurbishment	2010

TENANCY SUMMARY	EXPIRY	AREA (SQM)
Sekisui House	FY25	7,188
Australia Post	FY24	5,182

### VALUATION SUMMARY

Book value	\$33.5m
Most recent external valuation	\$33.5m
Valuation date	December 2021
Valuer	Savills
Capitalisation rate (last external valuation)	4.00%



## 10 Williamson Road, Ingleburn

### LOCATION

Ingleburn is located approximately 35km south west of the Sydney CBD and has direct access to the M5 and M7 motorways.

### DESCRIPTION

The property comprises of a new and recently upgraded warehouse distribution centre and associated offices. The property is divided into three separate tenancies and adjoins the CIP property at 12 Williamson Road. The site's rear warehouse contains four gantry trains and cross docking facilities. The site benefits from a large driveway and rear hardstand.

### ASSET SUMMARY

Current book value	\$67.0m
Capitalisation rate	4.25%
GLA (sqm)	27,260
Site Area (ha)	5.2
WALE (years)	1.6
Occupancy	100.0%
Industrial sub-sector	Manufacturing
Site cover	52%
Zoning	IN1 General Industrial
Year constructed/Major refurbishment	2007

TENANCY SUMMARY	EXPIRY	AREA (SQM)
Visy	FY24	27,260

### VALUATION SUMMARY

Book value	\$67.0m
Most recent external valuation	\$67.0m
Valuation date	December 2021
Valuer	Knight Frank
Capitalisation rate (last external valuation)	4.25%



## 12 Williamson Road, Ingleburn

### LOCATION

Ingleburn is located approximately 35km south west of the Sydney CBD and has direct access to the M5 and M7 motorways. 12 Williamson Road adjoins the CIP asset at 10 Williamson Road.

### DESCRIPTION

The property comprises a substantial distribution warehouse, processing facility, and associated offices with internal clearances of around 10 metres.

### ASSET SUMMARY

Current book value	\$74.5m
Capitalisation rate	3.50%
GLA (sqm)	25,666
Site Area (ha)	4.4
WALE (years)	14.8
Occupancy	100.0%
Industrial sub-sector	Manufacturing
Site cover	58%
Zoning	IN1 General Industrial
Year constructed/Major refurbishment	~1970

TENANCY SUMMARY	EXPIRY	AREA (SQM)
Real Petfood Company	FY37	25,666

### VALUATION SUMMARY

Book value	\$74.5m
Most recent external valuation	\$74.5m
Valuation date	December 2021
Valuer	Savills
Capitalisation rate (last external valuation)	3.50%



## 144 Hartley Road, Smeaton Grange

### LOCATION

An established industrial market in southwest Sydney, providing good connectivity to the Hume Highway, M5 and M7 Motorways as well as benefiting from the future Moorebank Intermodal Terminal and Western Sydney Airport developments.

### DESCRIPTION

The 1.6ha site comprises a high-quality warehouse and office space. The internal warehouse clearance is between 9.5m and 11.1m complemented by three on-grade roller doors and two loading docks. The property was recently refurbished with an expanded hardstand, new skylights, LED lighting and a refreshed office.

### ASSET SUMMARY

Current book value	\$23.8m
Capitalisation rate	4.00%
GLA (sqm)	8,710
Site Area (ha)	1.6
WALE (years)	8.3
Occupancy	100%
Industrial sub-sector	Distribution Centre
Site cover	54%
Zoning	IN1 General Industrial
Year constructed/Major refurbishment	2006

TENANCY SUMMARY	EXPIRY	AREA (SQM)
Easy Signs	FY30	8,710

### VALUATION SUMMARY

Book value	\$23.8m
Most recent external valuation	\$23.8m
Valuation date	December 2021
Valuer	Knight Frank
Capitalisation rate (last external valuation)	4.00%



## 82 Rodeo Drive, Gregory Hills

### LOCATION

The asset is located in Gregory Hills, within Sydney's south-west, the fastest growing corridor for population in the Sydney metropolitan area, and provides excellent connectivity to the M5 and Camden Valley Way motorways.

### DESCRIPTION

The property comprises 742sqm of office and 21,697sqm of 'cross-dock' warehousing, meaning it has loading on opposite sides for receiving and dispatching. The property features drive around access, and ESFR sprinkler system and multiple awnings for all weather loading.

### ASSET SUMMARY

Current book value	\$70.0m
Capitalisation rate	3.88%
GLA (sqm)	22,481
Site Area (ha)	4.3
WALE (years)	4.0
Occupancy	100.0%
Industrial sub-sector	Transport Logistics
Site cover	52%
Zoning	IN1 - General Industrial
Year constructed/Major refurbishment	2015/2017

TENANCY SUMMARY	EXPIRY	AREA (SQM)
GMK Logistics	FY26	22,481

### VALUATION SUMMARY

Book value	\$70.0m
Most recent external valuation	\$70.0m
Valuation date	October 2021
Valuer	Savills
Capitalisation rate (last external valuation)	3.88%



## 56-88 Lisbon Street, Fairfield

### LOCATION

The asset is located in Fairfield, a prime Central West location which is fast becoming one of Sydney's most important 'infill' locations. The 8.4ha site has three street frontages, provides excellent exposure and is located in close proximity to major arterial roads (Woodville Road and the Hume Highway), the Yennora Intermodal Terminal (2km) and the Parramatta CBD (6km).

### DESCRIPTION

The Property is one of the largest and highest quality Super Prime industrial facilities within infill markets of Sydney. The asset features minimum clearance of 11.6m, internal and external LED lighting and ESFR sprinklers throughout. The property is accessed via 57 loading docks and the layout of the assets provides potential to be further sub-divided into up to four tenancies.

### ASSET SUMMARY

Current book value	\$200.2m
Capitalisation rate	3.88%
GLA (sqm)	60,224
Site Area (ha)	8.3
WALE (years)	3.9
Occupancy	100.0%
Industrial sub-sector	Distribution Centre
Site cover	73%
Zoning	IN1 General Industrial
Year constructed/Major refurbishment	2005

TENANCY SUMMARY	EXPIRY	AREA (SQM)
Fantastic Furniture	FY27	36,635
DB Schenker	FY24	23,588

### VALUATION SUMMARY

Book value	\$200.2m
Most recent external valuation	\$200.2m
Valuation date	November 2021
Valuer	Savills
Capitalisation rate (last external valuation)	3.88%



## 37-51 Scrivener Street, Warwick Farm

### LOCATION

Located at Warwick Farm, 31km south west of the Sydney CBD. Warwick Farm is an established industrial precinct located on the northern side of the Hume Highway.

### DESCRIPTION

The property comprises a mixture of traditional industrial buildings and modern high clearance warehouses, which have been amalgamated over time.

### ASSET SUMMARY

Current book value	\$66.0m
Capitalisation rate	4.00%
GLA (sqm)	28,584
Site Area (ha)	4.1
WALE (years)	10.5
Occupancy	100.0%
Industrial sub-sector	Manufacturing
Site cover	70%
Zoning	IN1 General Industrial
Year constructed/Major refurbishment	~1970

TENANCY SUMMARY	EXPIRY	AREA (SQM)
Visy	FY32	28,584

### VALUATION SUMMARY

Book value	\$66.0m
Most recent external valuation	\$66.0m
Valuation date	December 2021
Valuer	CBRE
Capitalisation rate (last external valuation)	4.00%





## 457 Waterloo Road, Chullora

### LOCATION

Situated in Chullora, an established industrial precinct, 15km south west of the Sydney CBD and 3km north west of the Enfield Intermodal Logistics Centre. Waterloo Road connects to the Hume Highway, linking the property to Sydney's greater ring-road via close proximity to the M5 and M4 Motorways.

### DESCRIPTION

The property comprises freestanding office and warehouse facilities, which were extensively refurbished in 2013. The warehouse benefits from a mix of on-grade and raised dock access, further enhanced via 18 roller doors.

### ASSET SUMMARY

Current book value	\$47.5m
Capitalisation rate	4.00%
GLA (sqm)	16,051
Site Area (ha)	2.6
WALE (years)	5.3
Occupancy	100.0%
Industrial sub-sector	Transport Logistics
Site cover	62%
Zoning	IN2 Light Industrial
Year constructed/Major refurbishment	~1980

### TENANCY SUMMARY

TENANCY SUMMARY	EXPIRY	AREA (SQM)
EWE Global Express	FY27	16,051

### VALUATION SUMMARY

Book value	\$47.5m
Most recent external valuation	\$47.5m
Valuation date	December 2021
Valuer	JLL
Capitalisation rate (last external valuation)	4.00%



## 92-98 Cosgrove Road, Enfield

### LOCATION

Enfield is an established industrial and logistics area, c.16km west of the Sydney CBD. The property is adjacent to the Enfield Intermodal Logistics Centre, which is linked to Port Botany.

### DESCRIPTION

With three street frontages, the 4.3ha site comprises three warehouses, constructed over various periods, and a large container rated hardstand.

### ASSET SUMMARY

Current book value	\$73.3m
Capitalisation rate	3.88%
GLA (sqm)	20,050
Site Area (ha)	4.3
WALE (years)	2.4
Occupancy	100.0%
Industrial sub-sector	Transport Logistics
Site cover	47%
Zoning	IN1 General Industrial
Year constructed/Major refurbishment	1975

### TENANCY SUMMARY

TENANCY SUMMARY	EXPIRY	AREA (SQM)
K&S Freighters	FY25	11,232
Lesandu	FY22	8,818

### VALUATION SUMMARY

Book value	\$73.3m
Most recent external valuation	\$73.3m
Valuation date	December 2021
Valuer	JLL
Capitalisation rate (last external valuation)	3.88%



## 67-69 Mandon Road, Girraween

### LOCATION

The 4.9ha site is situated in the established and strategic industrial market of Girraween, which is considered a core Western Sydney last mile growth precinct. It offers direct access to key arterials and is within a short drive from residential areas experiencing robust population growth.

### DESCRIPTION

The site includes two cold storage warehouses providing ambient, refrigerated and freezer facilities that can operate at -20 degrees Celsius. This appeals to a broad range of cold store users. Warehouse A offers internal clearance up to 10.4m and is accessed via nine raised docks. Warehouse B provides internal clearance up to 11.3m and can be accessed via 13 raise docks.

### ASSET SUMMARY

Current book value	\$86.0m
Capitalisation rate	4.50%
GLA (sqm)	25,097
Site Area (ha)	4.9
WALE (years)	5.9
Occupancy	100%
Industrial sub-sector	Cold Storage
Site cover	51%
Zoning	IN1 General Industrial
Year constructed/Major refurbishment	~1960/2010

TENANCY SUMMARY	EXPIRY	AREA (SQM)
Bidfoods	FY28	25,097

### VALUATION SUMMARY

Book value	\$86.0m
Most recent external valuation	\$90.3m
Valuation date	June 2021
Valuer	Savills
Capitalisation rate (last external valuation)	4.50%



## 74-79 Newton Road, Wetherill Park

### LOCATION

Wetherill Park is located in Sydney's outer central west industrial region with access to the M4, M5 and M7 motorways.

### DESCRIPTION

The property is a high capacity logistics facility that includes a 28m high clearance warehouse. The low site cover provides an opportunity to develop a new c.30,000sqm facility.

### ASSET SUMMARY

Current book value	\$39.0m
Capitalisation rate	4.75%
GLA (sqm)	16,962
Site Area (ha)	5.2
WALE (years)	3.6
Occupancy	100.0%
Industrial sub-sector	Distribution Centre
Site cover	33%
Zoning	IN1 General Industrial
Year constructed/Major refurbishment	1998

### TENANCY SUMMARY

TENANCY SUMMARY	EXPIRY	AREA (SQM)
Weir Minerals	FY27	15,378

### VALUATION SUMMARY

Book value	\$39.0m
Most recent external valuation	\$39.0m
Valuation date	December 2021
Valuer	Knight Frank
Capitalisation rate (last external valuation)	4.75%



## 160 Newton Road, Wetherill Park

### LOCATION

The Property is situated on the northern end of Newton Road in the established industrial precinct of Wetherill Park within close proximity to the M7, M4 and M5 junctions. CIP owns the adjoining 164 Newton Road and 8 Hexham Place, consolidating a 5.3ha land holding.

### DESCRIPTION

The warehouse is fully ESFR sprinklered, serviced by office amenities and provides a combination of underground and on-grade parking. Access to the warehouse area is via a combination of on-grade roller shutters and docks. The Property benefits from two street frontages to Newton Road and Hexham Place allowing truck thoroughfare and separate access for split tenancies.

### ASSET SUMMARY

Current book value	\$40.4m
Capitalisation rate	3.88%
GLA (sqm)	13,233
Site Area (ha)	2.2
WALE (years)	6.8
Occupancy	100.0%
Industrial sub-sector	Distribution Centre
Site cover	60%
Zoning	IN1 General Industrial
Year constructed/Major refurbishment	1980

TENANCY SUMMARY	EXPIRY	AREA (SQM)
Luxo Living	FY29	13,233

### VALUATION SUMMARY

Book value	\$40.4m
Most recent external valuation	\$40.4m
Valuation date	December 2021
Valuer	Knight Frank
Capitalisation rate (last external valuation)	3.88%



## 164 Newton Road, Wetherill Park

### LOCATION

The Property is situated on the northern end of Newton Road in the established industrial precinct of Wetherill Park within close proximity to the M7, M4 and M5 junctions. The asset adjoins CIP's owned 160 Newton Road and consolidates a 4.6ha land holding. CIP owns the adjoining 160 Newton Road and 8 Hexham Place, consolidating a 5.3ha land holding.

### DESCRIPTION

The asset provides two buildings of 5,491sqm and 6,392sqm and are both serviced by office amenities and provide fully enclosed individual hardstands. The front building (166 Newton Road) provides an internal clearance of up to 10.5m, has a 5 tonne gantry crane and offers a substantial awning. The rear building (164 Newton Road), is fully sprinklered with internal clearance of up to 10.5m. Access to the warehouse area is via a combination of on-grade roller shutter doors, 2 finger docks and features full drive around access.

### ASSET SUMMARY

Current book value	\$37.8m
Capitalisation rate	3.88%
GLA (sqm)	11,883
Site Area (ha)	2.2
WALE (years)	3.0
Occupancy	100.0%
Industrial sub-sector	Distribution Centre
Site cover	54%
Zoning	IN1 General Industrial
Year constructed/Major refurbishment	~1990/2000

### TENANCY SUMMARY

TENANCY SUMMARY	EXPIRY	AREA (SQM)
Baxter Healthcare	FY25	6,392
North Fork	FY25	5,491

### VALUATION SUMMARY

Book value	\$37.8m
Most recent external valuation	\$37.8m
Valuation date	December 2021
Valuer	Knight Frank
Capitalisation rate (last external valuation)	3.88%



## 8 Hexham Place, Wetherill Park

### LOCATION

The Property is situated on the northern end of Newton Road in the established industrial precinct of Wetherill Park within close proximity to the M7, M4 and M5 junctions. The asset adjoins CIP's recently acquired 160 and 164-166 Newton Road assets, increasing street frontage to Hexham place and consolidating a 5.3ha land holding.

### DESCRIPTION

The Property comprises a modern, fully sprinklered industrial warehouse providing 3,217sqm of GLA on a 6,560sqm site. The site sits at the end of a cul-de-sac allowing flexible access to the front facing on-grade roller doors.

### ASSET SUMMARY

Current book value	\$12.2m
Capitalisation rate	3.63%
GLA (sqm)	3,217
Site Area (ha)	0.7
WALE (years)	1.7
Occupancy	100.0%
Industrial sub-sector	Distribution Centre
Site cover	49%
Zoning	IN1 General Industrial
Year constructed/Major refurbishment	1994

### TENANCY SUMMARY

### EXPIRY

### AREA (SQM)

Amgrow	FY24	3,217
--------	------	-------

Note: The asset was contracted for acquisition, but not settled as at 31 December 2021.



## 30 Clay Place, Eastern Creek

### LOCATION

Situated in the M7 Business Hub at Eastern Creek, near the M4 and M7 motorways in Sydney's west.

### DESCRIPTION

The property is a modern warehouse distribution facility with associated office space that was 'built-to-suit' for Garmin Australasia and completed in 2013.

### ASSET SUMMARY

Current book value	\$25.2m
Capitalisation rate	4.00%
GLA (sqm)	6,020
Site Area (ha)	1.1
WALE (years)	3.9
Occupancy	100.0%
Industrial sub-sector	Distribution Centre
Site cover	55%
Zoning	IN1 General Industrial
Year constructed/Major refurbishment	2013

### TENANCY SUMMARY

TENANCY SUMMARY	EXPIRY	AREA (SQM)
Garmin Australasia	FY26	6,020

### VALUATION SUMMARY

Book value	\$25.2m
Most recent external valuation	\$25.2m
Valuation date	December 2021
Valuer	Colliers
Capitalisation rate (last external valuation)	4.00%





## 52-74 Quarry Road, Erskine Park

### LOCATION

Erskine Park is an established industrial suburb, c.45km west of the Sydney CBD, close to the junction of the M4 and M7 motorways.

### DESCRIPTION

The property consists of two modern, drive-through warehouses with associated offices that were completed in late 2014. Warehouse amenity benefits from EFSR rated sprinkler systems. The site includes 74 car spaces.

### ASSET SUMMARY

Current book value	\$31.0m
Capitalisation rate	3.75%
GLA (sqm)	8,100
Site Area (ha)	2.0
WALE (years)	3.9
Occupancy	100.0%
Industrial sub-sector	Distribution Centre
Site cover	41%
Zoning	IN1 General Industrial
Year constructed/Major refurbishment	2014

TENANCY SUMMARY	EXPIRY	AREA (SQM)
One Stop Warehouse	FY26	8,100

### VALUATION SUMMARY

Book value	\$31.0m
Most recent external valuation	\$31.0m
Valuation date	December 2021
Valuer	CBRE
Capitalisation rate (last external valuation)	3.75%



## 8 Penelope Crescent, Arndell Park

### LOCATION

Situated in the M7 Business Hub at Eastern Creek, near the M4 and M7 motorways in Sydney's west.

### DESCRIPTION

The property consists of a modern warehouse with 9.5m internal clearance and associated offices refurbished in 2010. A large external undercover storage area of over 950sqm complements surrounding hardstand and parking amenity for 60 cars and 16 trucks.

### ASSET SUMMARY

Current book value	\$30.5m
Capitalisation rate	4.00%
GLA (sqm)	11,420
Site Area (ha)	2.0
WALE (years)	5.7
Occupancy	100.0%
Industrial sub-sector	Distribution Centre
Site cover	57%
Zoning	IN1 General Industrial
Year constructed/Major refurbishment	2010

TENANCY SUMMARY	EXPIRY	AREA (SQM)
YHI Australia	FY28	11,420

### VALUATION SUMMARY

Book value	\$30.5m
Most recent external valuation	\$30.5m
Valuation date	December 2021
Valuer	Savills
Capitalisation rate (last external valuation)	4.00%



## 29 Penelope Crescent, Arndell Park

### LOCATION

Located 35km west of the Sydney CBD providing excellent connectivity with direct access to the Great Western Highway and M4 motorways and connects to WestConnex, NorthConnex, M7, M2 and M5 motorway arterials providing a large distribution network to the growing population of western Sydney.

### DESCRIPTION

The 1.9ha site offers 9,400sqm modern warehouse and office facility. The 8,271sqm warehouse features high-clearance warehousing, six on-grade roller doors, two recess docks, full drive around access, ESFR sprinklers and ample yard circulation space.

### ASSET SUMMARY

Current book value	\$30.3m
Capitalisation rate	4.00%
GLA (sqm)	9,419
Site Area (ha)	1.9
WALE (years)	1.9
Occupancy	100.0%
Industrial sub-sector	Distribution Centre
Site cover	50%
Zoning	IN1 General Industrial
Year constructed/Major refurbishment	2006

### TENANCY SUMMARY

TENANCY SUMMARY	EXPIRY	AREA (SQM)
Jaybro	FY24	9,419

### VALUATION SUMMARY

Book value	\$30.3m
Most recent external valuation	\$30.3m
Valuation date	December 2021
Valuer	Savills
Capitalisation rate (last external valuation)	4.00%



## 29 Glendenning Road, Glendenning

### LOCATION

Glendenning is an established industrial precinct in north western Sydney, located at the intersection of the M7 and M2 motorways.

### DESCRIPTION

The property consists of warehousing, manufacturing, and head office facilities with large driveway access. The site is utilised as Green's General Food head office and has potential surplus developable land.

### ASSET SUMMARY

Current book value	\$71.7m
Capitalisation rate	3.75%
GLA (sqm)	22,581
Site Area (ha)	5.1
WALE (years)	6.9
Occupancy	100.0%
Industrial sub-sector	Manufacturing
Site cover	44%
Zoning	IN1 General Industrial/SP2 Infrastructure
Year constructed/Major refurbishment	~1975

TENANCY SUMMARY	EXPIRY	AREA (SQM)
Green's General Food	FY29	22,581

### VALUATION SUMMARY

Book value	\$71.7m
Most recent external valuation	\$71.7m
Valuation date	December 2021
Valuer	JLL
Capitalisation rate (last external valuation)	3.75%



## 75 Owen Street, Glendenning

### LOCATION

Glendenning is an established industrial precinct located at the intersection of the M7 and M2 motorways.

### DESCRIPTION

The property is a modern, industrial warehouse with associated office space constructed in 2009. Container access is provided via four roller shutter doors while the office accommodation is divided over two levels with staff amenity. The site further benefits from three street access points.

### ASSET SUMMARY

Current book value	\$17.0m
Capitalisation rate	3.75%
GLA (sqm)	4,670
Site Area (ha)	0.8
WALE (years)	4.3
Occupancy	100.0%
Industrial sub-sector	Distribution Centre
Site cover	58%
Zoning	IN2 Light Industrial
Year constructed/Major refurbishment	2009

### TENANCY SUMMARY

TENANCY SUMMARY	EXPIRY	AREA (SQM)
Soudal Australia	FY26	4,670

### VALUATION SUMMARY

Book value	\$17.0m
Most recent external valuation	\$17.0m
Valuation date	December 2021
Valuer	CBRE
Capitalisation rate (last external valuation)	3.75%



## 8 Lexington Drive, Bella Vista

### LOCATION

The asset is located 40km north of the Sydney CBD in market with limited warehousing stock benefiting from 'last mile' characteristics, surrounded by business parks and residential. The asset provides excellent connectivity to the M2 and M7 motorways.

### DESCRIPTION

The 1.7ha site offers 8,741sqm of modern warehouse and office space. The generic warehouse provides semi-trailer access via two access points and the internal clearance of approximately 12 metres is expected to suit a variety of users wanting to benefit from sites 'last mile' location.

### ASSET SUMMARY

Current book value	\$31.5m
Capitalisation rate	4.50%
GLA (sqm)	8,740
Site Area (ha)	1.7
WALE (years)	10.3
Occupancy	100.0%
Industrial sub-sector	Distribution Centre
Site cover	51%
Zoning	B7 - Business Parks
Year constructed/Major refurbishment	2016

### TENANCY SUMMARY

TENANCY SUMMARY	EXPIRY	AREA (SQM)
Amazon	FY32	8,740

### VALUATION SUMMARY

Book value	\$31.5m
Most recent external valuation	\$31.5m
Valuation date	December 2021
Valuer	CBRE
Capitalisation rate (last external valuation)	4.50%



## 2 Woolworths Way, Warnervale

### LOCATION

Located within the Warnervale Business Park. Positioned near the M1 Freeway, 2 Woolworths Way is approximately 65km south of Newcastle and 95km north of Sydney.

### DESCRIPTION

Constructed in 2006 and with low site coverage of 23%, 2 Woolworths Way comprises a high quality, temperature controlled distribution centre. The warehouse includes 9.5 to 13.5m clearances, 47 loading dock levellers and 18 finger docks supporting some 800 daily truck movements. The property benefits from 482 car spaces and hardstand.

### ASSET SUMMARY

Current book value	\$120.0m
Capitalisation rate	4.75%
GLA (sqm)	54,196
Site Area (ha)	23.2
WALE (years)	9.6
Occupancy	100.0%
Industrial sub-sector	Distribution Centre
Site cover	23%
Zoning	IN1 General Industrial
Year constructed/Major refurbishment	2006

TENANCY SUMMARY	EXPIRY	AREA (SQM)
Woolworths	FY32	54,196

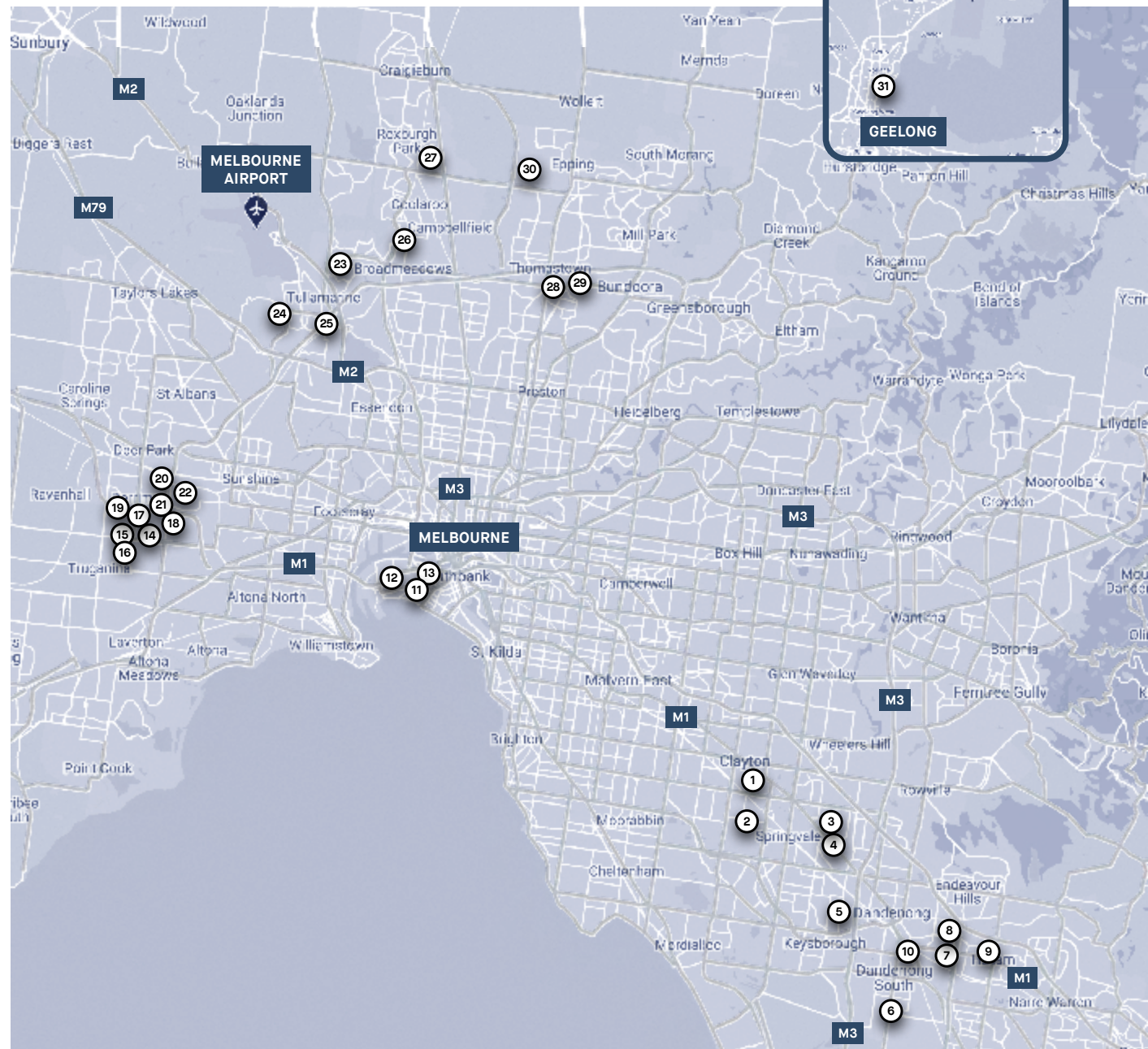
### VALUATION SUMMARY

Book value	\$120.0m
Most recent external valuation	\$120.0m
Valuation date	December 2021
Valuer	CBRE
Capitalisation rate (last external valuation)	4.75%

# Victoria Portfolio

1	TELSTRA DATA CENTRE COMPLEX, CLAYTON
2	590 HEATHERTON ROAD, CLAYTON SOUTH
3	207-219 BROWNS ROAD, NOBLE PARK
4	500 PRINCES HIGHWAY, NOBLE PARK
5	102-128 BRIDGE ROAD, KEYSBOROUGH
6	324-332 FRANKSTON-DANDENONG ROAD, DANDENONG SOUTH
7	14-17 DANSU COURT, HALLAM
8	12-13 DANSU COURT, HALLAM
9	31-35 HALLAM SOUTH ROAD, HALLAM
10	95-105 SOUTH GIPPSLAND HWY, DANDENONG SOUTH
11	51-65 WHARF ROAD, PORT MELBOURNE
12	43-49 WHARF ROAD, PORT MELBOURNE
13	870 LORIMER STREET, PORT MELBOURNE
14	45 FULTON DRIVE, DERRIMUT
15	140 FULTON DRIVE, DERRIMUT
16	346 BOUNDARY ROAD, DERRIMUT
17	85 FULTON DRIVE, DERRIMUT
18	30 FULTON DRIVE, DERRIMUT
19	513 MT DERRIMUT ROAD, DERRIMUT
20	179 STUDLEY COURT, DERRIMUT
21	159-169 STUDLEY COURT, DERRIMUT
22	69 STUDLEY COURT, DERRIMUT
23	1 INTERNATIONAL DRIVE, WESTMEADOWS
24	51-73 LAMBECK DRIVE, TULLAMARINE
25	9 FELLOWES COURT, TULLAMARINE
26	110 NORTHCORP BOULEVARD, BROADMEADOWS
27	24-32 STANLEY DRIVE, SOMERTON
28	49 TEMPLE DRIVE, THOMASTOWN
29	2 KEON PARADE, KEON PARK
30	40 SCANLON DRIVE, EPPING
31	75-95 & 105 CORIO QUAY ROAD, NORTH GEELONG

○ PROPERTY LOCATION — HIGHWAY



SA WA ACT QLD VIC NSW





## Telstra Data Centre Complex, Clayton

### LOCATION

Situated in the northwestern end of Clayton, an established industrial pocket in Southeast Melbourne, approximately 25km from the CBD.

### DESCRIPTION

The 3.2ha Telstra Data Centre incorporates 10 buildings, including Telstra's new generation 12.7 MW data centre facilities and administrative buildings. The assets operate as a Tier 3 data centre with power feeds from multiple substations and associated power infrastructure. The property has capacity to generate 20.0 MW. The site has potential for future development, providing an opportunity to work with Telstra to explore better use of the surplus land, including the option for a future data centre or commercial development.

### ASSET SUMMARY

Current book value	\$560.0m
Capitalisation rate	3.13%
GLA (sqm)	26,934
Site Area (ha)	3.2
WALE (years)	28.7
Occupancy	100.0%
Industrial sub-sector	Data Centre
Site cover	84%
Zoning	Industrial 1
Year constructed/Major refurbishment	1980/2013

TENANCY SUMMARY	EXPIRY	AREA (SQM)
Telstra	FY51	26,934

### VALUATION SUMMARY

Book value	\$560.0m
Most recent external valuation	\$560.0m
Valuation date	December 2021
Valuer	Colliers
Capitalisation rate (last external valuation)	3.13%



## 590 Heatherton Road, Clayton South

### LOCATION

The 1.6ha site is located in the highly desirable infill location of Clayton South which is 27kms from the Melbourne CBD. This location provides operators excellent access to major arterial roads including the Princes Highway, Monash Highway and the Eastlink.

### DESCRIPTION

The property provides a 9,575sqm of modern warehousing space. The improvements are of a high quality and the fully sprinklered facility offers 9m of internal clearance, ample roller shutter doors, corporate office and truck circulation space.

### ASSET SUMMARY

Current book value	\$27.5m
Capitalisation rate	4.00%
GLA (sqm)	9,575
Site Area (ha)	1.6
WALE (years)	10.0
Occupancy	100.0%
Industrial sub-sector	Distribution Centre
Site cover	60%
Zoning	Industrial 1
Year constructed/Major refurbishment	2011

TENANCY SUMMARY	EXPIRY	AREA (SQM)
Canterbury Windows and Doors	FY32	9,575

### VALUATION SUMMARY

Book value	\$27.5m
Most recent external valuation	\$27.5m
Valuation date	September 2021
Valuer	Knight Frank
Capitalisation rate (last external valuation)	4.00%



## 207-219 Browns Road, Noble Park

### LOCATION

The property is located on the south eastern side of Browns Road, c.350m north east of the Princes Highway and 25km south of Melbourne CBD. The property adjoins an existing asset owned by CIP, at 500 Princes Highway.

### DESCRIPTION

Improvements consist of a multi-unit industrial estate (seven units). The warehouse facility fronting Browns Road and the rear office warehouse units were constructed in 1996, the sawtooth warehouse component situated to the centre of the site was constructed around 1967.

### ASSET SUMMARY

Current book value	\$65.0m
Capitalisation rate	4.38%
GLA (sqm)	43,111
Site Area (ha)	5.8
WALE (years)	6.1
Occupancy	100.0%
Industrial sub-sector	Distribution Centre
Site cover	74%
Zoning	Commercial 2
Year constructed/Major refurbishment	1996

### TENANCY SUMMARY

TENANCY SUMMARY	EXPIRY	AREA (SQM)
E&S Trading Company	FY30	29,426
Parton Wine Distribution	FY25	9,080

### VALUATION SUMMARY

Book value	\$65.0m
Most recent external valuation	\$65.0m
Valuation date	December 2021
Valuer	JLL
Capitalisation rate (last external valuation)	4.38%



## 500 Princes Highway, Noble Park

### LOCATION

Situated some 30km south east of the Melbourne CBD, the property is located on the north side of the Princes Highway, with close proximity to the M3 and M1 Motorways. The property adjoins the CIP asset at 207-219 Browns Road, Noble Park.

### DESCRIPTION

500 Princes Highway comprises three freestanding buildings including an office of some 3,990sqm over the ground floor and two levels, a two-level laboratory of 1,280sqm, and a warehouse with GLA of 8,507sqm. The warehouse offers internal clearance of up to nine metres and is serviced for dangerous goods.

### ASSET SUMMARY

Current book value	\$36.5m
Capitalisation rate	4.75%
GLA (sqm)	13,853
Site Area (ha)	4.2
WALE (years)	4.4
Occupancy	100.0%
Industrial sub-sector	Transport Logistics
Site cover	33%
Zoning	Commercial 2
Year constructed/Major refurbishment	1992

### TENANCY SUMMARY

TENANCY SUMMARY	EXPIRY	AREA (SQM)
Morrows Freightliners	FY28	8,507
Fulton Hogan	FY25	2,643

### VALUATION SUMMARY

Book value	\$36.5m
Most recent external valuation	\$36.5m
Valuation date	December 2021
Valuer	Cushman & Wakefield
Capitalisation rate (last external valuation)	4.75%



## 102-128 Bridge Road, Keysborough

### LOCATION

Approximately 30km south east of the Melbourne CBD, in close proximity to the East Link Freeway.

### DESCRIPTION

The property comprises a purpose built industrial cold store facility, and a modern industrial estate of varying building sizes. The site benefits from dual street access.

### ASSET SUMMARY

Current book value	\$52.8m
Capitalisation rate	4.50%
GLA (sqm)	24,689
Site Area (ha)	4.7
WALE (years)	2.3
Occupancy	100%
Industrial sub-sector	Transport Logistics
Site cover	53%
Zoning	Industrial 1
Year constructed/Major refurbishment	1975

TENANCY SUMMARY	EXPIRY	AREA (SQM)
Vincent Cold Storage	FY25	8,647
Macro Groups	FY24	4,607

### VALUATION SUMMARY

Book value	\$52.8m
Most recent external valuation	\$52.8m
Valuation date	December 2021
Valuer	JLL
Capitalisation rate (last external valuation)	4.50%



## 324-332 Frankston-Dandenong Road, Dandenong South

### LOCATION

Located within a well-established industrial precinct, approximately 39km south east from the Melbourne CBD. The asset is in close proximity to Eastlink, South Gippsland Highway and Greens Road.

### DESCRIPTION

The property consists of three standalone buildings, each with separate road access, offering high clearance, functional warehouses and associated offices.

### ASSET SUMMARY

Current book value	\$57.0m
Capitalisation rate	4.13%
GLA (sqm)	28,651
Site Area (ha)	5.7
WALE (years)	5.5
Occupancy	100.0%
Industrial sub-sector	Distribution Centre
Site cover	50%
Zoning	Industrial 1
Year constructed/Major refurbishment	1998

TENANCY SUMMARY	EXPIRY	AREA (SQM)
Complete Supply Co	FY27	28,651

### VALUATION SUMMARY

Book value	\$57.0m
Most recent external valuation	\$57.0m
Valuation date	December 2021
Valuer	CBRE
Capitalisation rate (last external valuation)	4.13%



## 14-17 Dansu Court, Hallam

### LOCATION

Located within an established industrial precinct, some 30km south east of Melbourne CBD. Adjacent to the Princes Highway, the property has good connectivity to the South Gippsland Freeway and M1 Motorway. It adjoins the Trust's 12-13 Dansu Court.

### DESCRIPTION

The property comprises a large, high clearance warehouse of 15,333sqm, offices of 1,737sqm and 140 car spaces. It accommodates a combination of on-grade and levelled docks, while supporting multiple vehicle movements via dual street access.

### ASSET SUMMARY

Current book value	\$35.0m
Capitalisation rate	4.00%
GLA (sqm)	17,070
Site Area (ha)	3.7
WALE (years)	7.8
Occupancy	100%
Industrial sub-sector	Transport Logistics
Site cover	46%
Zoning	Industrial 1
Year constructed/Major refurbishment	1992

TENANCY SUMMARY	EXPIRY	AREA (SQM)
Buzz Supplies	FY30	17,070

### VALUATION SUMMARY

Book value	\$35.0m
Most recent external valuation	\$35.0m
Valuation date	December 2021
Valuer	Colliers
Capitalisation rate (last external valuation)	4.00%



## 12-13 Dansu Court, Hallam

### LOCATION

Situated within the established south eastern industrial precinct of Hallam, approximately 30km from the Melbourne CBD. The property is adjacent to the Princes Highway and adjoins the Trust's property at 14-17 Dansu Court.

### DESCRIPTION

The property comprises a modern, semi-detached office of 3,011sqm and a high clearance distribution facility of 8,515sqm with 8.5m internal clearance.

### ASSET SUMMARY

Current book value	\$ 26.1m
Capitalisation rate	4.13%
GLA (sqm)	11,526
Site Area (ha)	2.8
WALE (years)	6.7
Occupancy	100%
Industrial sub-sector	Distribution Centre
Site cover	41%
Zoning	Industrial 1
Year constructed/Major refurbishment	1992

TENANCY SUMMARY	EXPIRY	AREA (SQM)
Dormakaba	FY29	11,526

### VALUATION SUMMARY

Book value	\$26.1m
Most recent external valuation	\$26.1m
Valuation date	December 2021
Valuer	Savills
Capitalisation rate (last external valuation)	4.13%





## 31-35 Hallam South Road, Hallam

### LOCATION

The site provides good access to major arterial roads including the Princes Highway, South Gippsland Highway and Monash Freeway.

### DESCRIPTION

The asset is an older style manufacturing facility constructed in ~1980 and includes two standalone office/warehouse facilities totalling 4,810sqm on a 1.6ha site, providing CIP repositioning opportunities in the medium term.

### ASSET SUMMARY

Current book value	\$6.2m
Capitalisation rate	5.75%
GLA (sqm)	4,810
Site Area (ha)	1.3
WALE (years)	2.7
Occupancy	100.0%
Industrial sub-sector	Transport Logistics
Site cover	37%
Zoning	Industrial 1
Year constructed/Major refurbishment	~1980

TENANCY SUMMARY	EXPIRY	AREA (SQM)
MaxiTrans	FY25	4,810

### VALUATION SUMMARY

Book value	\$6.2m
Most recent external valuation	\$6.2m
Valuation date	July 2021
Valuer	Cushman & Wakefield
Capitalisation rate (last external valuation)	5.75%

ARTIST IMPRESSION



## 95-105 South Gippsland Hwy, Dandenong South

### LOCATION

Dandenong South is a well-established and tightly held industrial market in Melbourne's south east. The well-connected infill location of the site provides access to four independent freeway interchanges on the Eastlink and South Gippsland Hwy.

### DESCRIPTION

The brand new development, known as SouthSide Industrial Estate, will comprise six modern industrial units totalling 40,380sqm of lettable area. The asset will offer 11.5m internal clearance with 10m cantilevered awnings, EFSR sprinklers and will be developed to a Green Building Council of Australia Design & As Built v1.3 5-Star Green Star rating.

As at 31 December 2021, total project cost was \$33.8m. On completion the project value is expected to be \$88.8 million.

NSW  
VIC  
QLD  
ACT  
WA  
SA



## 51-65 Wharf Road, Port Melbourne

### LOCATION

The 0.6ha site is located in the highly desirable infill location of Port Melbourne which is 6kms from the Melbourne CBD. The asset provides excellent connectivity with direct access to the Westgate Freeway located just off Todd Road providing links with the Tullamarine Freeway via CityLink and the Monash Freeway.

### DESCRIPTION

The asset was completed in 2008 and provides a 3,092sqm of clear span, modern warehousing space and 539sqm of enclosed canopy. The improvements are of a high quality and the fully sprinklered facility offers 10m of internal clearance. The generic, rectangular facility provides numerous access points across the western, southern and eastern elevations. The property also provides 325sqm of modern office accommodation over two levels and amenities.

### ASSET SUMMARY

Current book value	\$22.0m
Capitalisation rate	4.00%
GLA (sqm)	4,410
Site Area (ha)	0.6
WALE (years)	1.5
Occupancy	100.0%
Industrial sub-sector	Distribution Centre
Site cover	70%
Zoning	Commercial 2
Year constructed/Major refurbishment	2008

### TENANCY SUMMARY

TENANCY SUMMARY	EXPIRY	AREA (SQM)
LSH Auto	FY24	4,410

### VALUATION SUMMARY

Book value	\$22.0m
Most recent external valuation	\$22.0m
Valuation date	September 2021
Valuer	Savills
Capitalisation rate (last external valuation)	4.00%



## 43-49 Wharf Road, Port Melbourne

### LOCATION

Highly desirable infill location of Port Melbourne which is 6kms from the Melbourne CBD. The asset provides excellent connectivity with direct access to the Westgate Freeway located just off Todd Road providing links with the Tullamarine Freeway via CityLink and the Monash Freeway.

### DESCRIPTION

The asset was constructed in 2008 and provides 1,694sqm of clear span, modern warehousing space and 672sqm of office accommodation. The improvements are of a high quality and the fully sprinklered facility offers 10m of internal clearance. The generic, rectangular facility provides numerous access points across the western and southern elevations.

### ASSET SUMMARY

Current book value	\$11.5m
Capitalisation rate	4.25%
GLA (sqm)	2,387
Site Area (ha)	0.4
WALE (years)	1.7
Occupancy	100.0%
Industrial sub-sector	Distribution Centre
Site cover	66%
Zoning	Commercial 2
Year constructed/Major refurbishment	2003

### TENANCY SUMMARY

	EXPIRY	AREA (SQM)
Supercat	FY24	2,387

Note: The asset was contracted for acquisition, but not settled as at 31 December 2021.



## 870 Lorimer Street, Port Melbourne

### LOCATION

The asset provides excellent connectivity with direct access to the Westgate Freeway located just off Todd Road providing links with the Tullamarine Freeway via CityLink and the Monash Freeway. The property is located in the highly sought after Lorimer precinct on the doorstep of the Melbourne CBD, directly opposite a number of residential towers.

### DESCRIPTION

The property consists of a 1,686sqm office over two levels overlooking Lorimer Street and a 754sqm concrete panel warehouse to the rear. There are 52 at grade car spaces on title.

### ASSET SUMMARY

Current book value	\$18.0m
Capitalisation rate	4.00%
GLA (sqm)	2,392
Site Area (ha)	0.3
WALE (years)	2.3
Occupancy	100.0%
Industrial sub-sector	Distribution Centre
Site cover	70%
Zoning	Capital City Zone 4
Year constructed/Major refurbishment	c.2005

TENANCY SUMMARY	EXPIRY	AREA (SQM)
Wellcom	FY24	2,392

### VALUATION SUMMARY

Book value	\$18.0m
Most recent external valuation	\$18.0m
Valuation date	October 2021
Valuer	Savills
Capitalisation rate (last external valuation)	4.00%



## 140 Fulton Drive, Derrimut

### LOCATION

An established industrial market 18km west of the Melbourne CBD within close proximity to major arterials including Boundary Road, Princes Freeway and the Western Ring Road.

### DESCRIPTION

The purpose-built distribution facility includes an attached office and showroom fronting Fulton Drive with ample car parking onsite. It has a high clearance functional warehouse with a combination of on-grade doors and docks.

### ASSET SUMMARY

Current book value	\$25.5m
Capitalisation rate	4.13%
GLA (sqm)	11,405
Site Area (ha)	2.0
WALE (years)	6.7
Occupancy	100.0%
Industrial sub-sector	Distribution Centre
Site cover	57%
Zoning	Industrial 2
Year constructed/Major refurbishment	2003

### TENANCY SUMMARY

TENANCY SUMMARY	EXPIRY	AREA (SQM)
Beacon Lighting	FY29	11,405

### VALUATION SUMMARY

Book value	\$25.5m
Most recent external valuation	\$25.5m
Valuation date	December 2021
Valuer	Savills
Capitalisation rate (last external valuation)	4.13%



## 45 Fulton Drive, Derrimut

### LOCATION

Approximately 19km from Melbourne's CBD, within the western industrial precinct, providing good connectivity to the Western Freeway, the Port of Melbourne and CBD.

### DESCRIPTION

The high-quality refrigerated distribution centre has freezer facilities that can operate at -25 degrees Celsius. The asset also includes cross dock loading and an administration office. It has undeveloped land, providing an opportunity to expand operations to meet future demand.

### ASSET SUMMARY

Current book value	\$62.0m
Capitalisation rate	4.13%
GLA (sqm)	10,848
Site Area (ha)	3.4
WALE (years)	4.7
Occupancy	100.0%
Industrial sub-sector	Cold Storage
Site cover	32%
Zoning	Industrial 2
Year constructed/Major refurbishment	2010

### TENANCY SUMMARY

TENANCY SUMMARY	EXPIRY	AREA (SQM)
Scott's Refrigerated Logistics	FY27	10,848

### VALUATION SUMMARY

Book value	\$62.0m
Most recent external valuation	\$62.0m
Valuation date	December 2021
Valuer	CBRE
Capitalisation rate (last external valuation)	4.13%



## 346 Boundary Road, Derrimut

### LOCATION

Derrimut is a well-established industrial market, 20kms west of the Melbourne CBD and provides connectivity to major transport arterials including the Western Freeway and the Western Ring Road.

### DESCRIPTION

The property includes a 1,764sqm warehouse providing a truck and trailer servicing facility and a 1,124sqm of office, administration and showroom space on a 2.9ha site. The low site cover and expansive hardstand area provides CIP with longer term potential opportunities for expansion.

### ASSET SUMMARY

Current book value	\$11.9m
Capitalisation rate	5.25%
GLA (sqm)	3,888
Site Area (ha)	2.9
WALE (years)	2.7
Occupancy	100.0%
Industrial sub-sector	Transport Logistics
Site cover	13%
Zoning	Industrial 2
Year constructed/Major refurbishment	2000

TENANCY SUMMARY	EXPIRY	AREA (SQM)
MaxiTrans	FY25	3,888

### VALUATION SUMMARY

Book value	\$11.9m
Most recent external valuation	\$11.9m
Valuation date	July 2021
Valuer	Cushman & Wakefield
Capitalisation rate (last external valuation)	5.25%





## 85 Fulton Drive, Derrimut

### LOCATION

The property is located in the established industrial market of Derrimut, west of the Melbourne CBD and provides connectivity to major transport arterials including the Western Freeway and the Western Ring Road. The 1.1ha site adds to CIP's substantial land holding within the mostly built out precinct.

### DESCRIPTION

The 1.1ha site offers a 3,050sqm warehouse and 450 sqm office facility. The warehouse provides three on-grade roller doors, loading dock and ample yard for storage. The configuration is functional and generic and would appeal to a wide range of potential users.

### ASSET SUMMARY

Current book value	\$7.0m
Capitalisation rate	4.88%
GLA (sqm)	3,419
Site Area (ha)	1.1
WALE (years)	1.6
Occupancy	100.0%
Industrial sub-sector	Distribution Centre
Site cover	31%
Zoning	Industrial 2
Year constructed/Major refurbishment	2002

TENANCY SUMMARY	EXPIRY	AREA (SQM)
Orange Equipment	FY24	3,419

### VALUATION SUMMARY

Book value	\$7.0m
Most recent external valuation	\$7.0m
Valuation date	May 2021
Valuer	Cushman & Wakefield
Capitalisation rate (last external valuation)	5.13%



## 30 Fulton Drive, Derrimut

### LOCATION

Derrimut is a well-established industrial market, 20kms west of the Melbourne CBD and provides connectivity to major transport arterials including the Western Freeway and the Western Ring Road.

### DESCRIPTION

Constructed in 2001, the Property comprises 10,733sqm of generic warehouse and office accommodation. The warehouse is a combination of dado and full height concrete panel design with access through all elevations. The site provides full drive around access with surplus land on the north-west corner.

### ASSET SUMMARY

Current book value	\$20.6m
Capitalisation rate	4.50%
GLA (sqm)	10,733
Site Area (ha)	2.7
WALE (years)	1.9
Occupancy	100.0%
Industrial sub-sector	Distribution Centre
Site cover	40%
Zoning	Industrial 2
Year constructed/Major refurbishment	2001

TENANCY SUMMARY	EXPIRY	AREA (SQM)
Signode Australia	FY24	10,733

### VALUATION SUMMARY

Book value	\$20.6m
Most recent external valuation	\$20.6m
Valuation date	August 2021
Valuer	Savills
Capitalisation rate (last external valuation)	4.50%



## 513 Mt Derrimut Road, Derrimut

### LOCATION

The property is located in the established industrial market of Derrimut, west of the Melbourne CBD and provides connectivity to major transport arterials including the Western Freeway and the Western Ring Road.

### DESCRIPTION

Constructed in 2008 the facility consists of a modern high bay warehouse with full drive around configuration, is fully sprinklered and can be accessed via twelve on-grade roller shutters and two recessed docks. The property also includes circa 8,000sqm of 100 ton container rated hardstand and canopies.

### ASSET SUMMARY

Current book value	\$25.5m
Capitalisation rate	4.13%
GLA (sqm)	12,695
Site Area (ha)	2.8
WALE (years)	4.3
Occupancy	100.0%
Industrial sub-sector	Transport Logistics
Site cover	45%
Zoning	Industrial 2
Year constructed/Major refurbishment	2008

TENANCY SUMMARY	EXPIRY	AREA (SQM)
Tasman Logistics	FY26	12,695

### VALUATION SUMMARY

Book value	\$25.5m
Most recent external valuation	\$25.5m
Valuation date	December 2021
Valuer	CBRE
Capitalisation rate (last external valuation)	4.13%



# 179 Studley Court, Derrimut

## LOCATION

The property is located in the established industrial market of Derrimut, west of the Melbourne CBD and provides connectivity to major transport arterials including the Western Freeway and the Western Ring Road. The site adjoins CIP owned 159-169 Studley Court and is across the road from CIP's existing asset of 69 Studley Court adding scale within the strong Derrimut sub-market.

## DESCRIPTION

The 2.2ha site comprises 10,105sqm of modern warehouse and office space. Constructed in 2008 the asset offers full drive around access, expansive canopy and an extensive hardstand area. The warehouse is accessed via 13 on-grade roller shutters and 4 recessed docks. The low site coverage provides expansion opportunities and provides a level of redundancy to accommodate tenant requirements.

## ASSET SUMMARY

Current book value	\$19.9m
Capitalisation rate	4.25%
GLA (sqm)	10,106
Site Area (ha)	2.2
WALE (years)	3.4
Occupancy	100.0%
Industrial sub-sector	Distribution Centre
Site cover	46%
Zoning	Industrial 1
Year constructed/Major refurbishment	2008

TENANCY SUMMARY	EXPIRY	AREA (SQM)
Volkswagen Australia	FY25	10,106

VALUATION SUMMARY	
Book value	\$19.9m
Most recent external valuation	\$19.9m
Valuation date	December 2021
Valuer	CBRE
Capitalisation rate (last external valuation)	4.25%



## 159-169 Studley Court, Derrimut

### LOCATION

Derrimut is a well-established industrial market, 20kms west of the Melbourne CBD and provides connectivity to major transport arterials including the Western Freeway and the Western Ring Road. The site adjoins CIP owned 179 Studley Court and is opposite CIP owned 69 Studley Court.

### DESCRIPTION

Constructed in 2018 and 2019, the Property comprises 7,726sqm of generic, modern warehouse and office accommodation over two tenancies. The warehouses are constructed of dado and metal sheeting and feature large awnings and extensive hardstand areas.

### ASSET SUMMARY

Current book value	\$17.1m
Capitalisation rate	4.25%
GLA (sqm)	7,725
Site Area (ha)	1.7
WALE (years)	4.8
Occupancy	100.0%
Industrial sub-sector	Distribution Centre
Site cover	45%
Zoning	Industrial 1
Year constructed/Major refurbishment	2018/2019

TENANCY SUMMARY	EXPIRY	AREA (SQM)
Radum	FY28	4,497
Ason warehousing and logistics	FY25	3,228

Note: The asset was contracted for acquisition, but not settled as at 31 December 2021.



## 69 Studley Court, Derrimut

### LOCATION

Derrimut is an established industrial precinct, c.20km west of the Melbourne CBD. The property can be accessed via both the Western Ring Road and Westgate Freeway.

### DESCRIPTION

The property is a modern freestanding office and warehouse facility, completed in 2008. It comprises office accommodation positioned over two levels and a high clearance warehouse benefiting from large canopies and large container rated hardstand and truck weighbridge. Access to the warehouse is via 18 roller doors, providing a mixture of on-grade and raised dock access.

### ASSET SUMMARY

Current book value	\$39.5m
Capitalisation rate	4.25%
GLA (sqm)	14,365
Site Area (ha)	4.3
WALE (years)	3.0
Occupancy	100.0%
Industrial sub-sector	Transport Logistics
Site cover	33%
Zoning	Industrial 1
Year constructed/Major refurbishment	2008

TENANCY SUMMARY	EXPIRY	AREA (SQM)
Silk Logistics	FY25	14,365

### VALUATION SUMMARY

Book value	\$39.5m
Most recent external valuation	\$39.5m
Valuation date	December 2021
Valuer	CBRE
Capitalisation rate (last external valuation)	4.25%



# 1 International Drive, Westmeadows

## LOCATION

Located on the first exit ramp on the Tullamarine Freeway from Melbourne Airport and provides unparalleled exposure to approximately 120,000 vehicles per day with its 425 metre frontage. The location delivers exceptional access to service Melbourne Airport's 350,000 annual tonnes of airfreight, creating demand from a series of high quality tenants.

## DESCRIPTION

Cargo Park is a high quality, multi-tenanted industrial estate with an overall GLA of 25,483 sqm on a prime 5.6ha site. The estate recently benefited from a \$7.1 million refurbishment programme and is considered the pre-eminent unit estate servicing the Melbourne airport precinct.

## ASSET SUMMARY

Current book value	\$54.5m
Capitalisation rate	5.25%
GLA (sqm)	25,717
Site Area (ha)	5.6
WALE (years)	2.4
Occupancy	90.1%
Industrial sub-sector	Transport Logistics
Site cover	46%
Zoning	Commercial 2
Year constructed/Major refurbishment	2006

## TENANCY SUMMARY

	EXPIRY	AREA (SQM)
Australian Worldwide Logistics	FY22	1,912
QF National	FY24	1,672
4th Dimension	FY24	1,485

## VALUATION SUMMARY

Book value	\$54.5m
Most recent external valuation	\$54.5m
Valuation date	December 2021
Valuer	Colliers
Capitalisation rate (last external valuation)	5.25%



## 51-73 Lambeck Drive, Tullamarine

### LOCATION

Located within Melbourne Airport's industrial precinct with easy access to major freeways and convenient connectivity to the CBD, Port of Melbourne, established residential and growth corridors, and regional and interstate connections.

### DESCRIPTION

This modern industrial facility incorporates a two-level office attached to a high clearance warehouse chamber, complemented by significant loading facilities and canopies.

### ASSET SUMMARY

Current book value	\$17.5m
Capitalisation rate	4.75%
GLA (sqm)	9,299
Site Area (ha)	1.7
WALE (years)	1.3
Occupancy	100.0%
Industrial sub-sector	Transport Logistics
Site cover	55%
Zoning	Commercial 2
Year constructed/Major refurbishment	~1999

### TENANCY SUMMARY

TENANCY SUMMARY	EXPIRY	AREA (SQM)
Hellmann Worldwide Logistics	FY23	9,299

### VALUATION SUMMARY

Book value	\$17.5m
Most recent external valuation	\$17.5m
Valuation date	December 2021
Valuer	CBRE
Capitalisation rate (last external valuation)	4.75%





## 9 Fellowes Court, Tullamarine

### LOCATION

Tullamarine is an established industrial precinct, c.16km north west of Melbourne CBD and within close proximity to Melbourne Airport.

### DESCRIPTION

The property consists of a clear-span, steel portal frame warehouse and a two-level office.

### ASSET SUMMARY

Current book value	\$6.7m
Capitalisation rate	4.75%
GLA (sqm)	4,072
Site Area (ha)	0.8
WALE (years)	1.0
Occupancy	100.0%
Industrial sub-sector	Transport Logistics
Site cover	51%
Zoning	Industrial 1
Year constructed/Major refurbishment	2002

### TENANCY SUMMARY

TENANCY SUMMARY	EXPIRY	AREA (SQM)
McHugh & Eastwood	FY23	4,072

### VALUATION SUMMARY

Book value	\$6.7m
Most recent external valuation	\$6.7m
Valuation date	December 2021
Valuer	JLL
Capitalisation rate (last external valuation)	4.75%



## 110 Northcorp Boulevard, Broadmeadows

### LOCATION

Located 15kms north of the Melbourne CBD and within 20 minutes drive time east of the Melbourne Airport. The 3.1ha site in a tightly held and established industrial precinct benefits from excellent access to major arterials including the Hume Highway, Western Ring Road and the Metropolitan Ring Road.

### DESCRIPTION

The asset offers warehousing for manufacturing & storage and a corporate head office fitted out to a high standard. The Property is fully sprinklered, features a 1,985sqm breezeway, has four raised loading docks and multiple on grade doors. Developed in 2005, the facility underwent a substantial expansion and refurbishment in 2020.

### ASSET SUMMARY

Current book value	\$42.0m
Capitalisation rate	3.88%
GLA (sqm)	15,375
Site Area (ha)	3.1
WALE (years)	10.9
Occupancy	100.0%
Industrial sub-sector	Manufacturing
Site cover	50%
Zoning	Commercial 2
Year constructed/Major refurbishment	2004/2020

### TENANCY SUMMARY

TENANCY SUMMARY	EXPIRY	AREA (SQM)
Rollease Acmeda	FY33	15,375

### VALUATION SUMMARY

Book value	\$42.0m
Most recent external valuation	\$42.0m
Valuation date	December 2021
Valuer	Savills
Capitalisation rate (last external valuation)	3.88%



## 24-32 Stanley Drive, Somerton

### LOCATION

Somerton is a recently established industrial area, c.150m west of the Hume Highway intersection and 18km north of the Melbourne CBD.

### DESCRIPTION

The property comprises a modern warehouse distribution facility with three substantial high clearance warehouses and associated office accommodation. The property has drive around truck access, including a large amount of undercover high area with cross docking.

### ASSET SUMMARY

Current book value	\$43.0m
Capitalisation rate	4.50%
GLA (sqm)	24,350
Site Area (ha)	4.4
WALE (years)	1.8
Occupancy	100%
Industrial sub-sector	Manufacturing
Site cover	55%
Zoning	Industrial 1
Year constructed/Major refurbishment	2006

TENANCY SUMMARY	EXPIRY	AREA (SQM)
Regent RV	FY24	14,251
Energys	FY24	10,099

### VALUATION SUMMARY

Book value	\$43.0m
Most recent external valuation	\$43.0m
Valuation date	December 2021
Valuer	Savills
Capitalisation rate (last external valuation)	4.50%



## 49 Temple Drive, Thomastown

### LOCATION

Thomastown is situated in a well-established industrial location, c.17km north of the Melbourne CBD. The property is on the same Title as the Trust's property at 2 Keon Parade, providing an overall landholding of 10.6 hectares.

### DESCRIPTION

The building comprises a modern, temperature controlled industrial warehouse with associated office space that has been recently refurbished. There is surplus land, which allows for future extension of some 2,400sqm.

### ASSET SUMMARY

Current book value	\$23.0m
Capitalisation rate	4.50%
GLA (sqm)	12,667
Site Area (ha) <sup>1</sup>	10.6
WALE (years)	4.9
Occupancy	100%
Industrial sub-sector	Manufacturing
Site cover <sup>1</sup>	30%
Zoning	Industrial 1
Year constructed/Major refurbishment	1990

### TENANCY SUMMARY

	EXPIRY	AREA (SQM)
Aidacare	FY27	7,197
Multi BevCo	FY26	5,470

### VALUATION SUMMARY

Book value	\$23.0m
Most recent external valuation	\$23.0m
Valuation date	December 2021
Valuer	JLL
Capitalisation rate (last external valuation)	4.50%

(1) Site area and site cover reflects total for 2 Keon Parade, Keon Park and 49 Temple Drive, Thomastown, VIC.



## 2 Keon Parade, Keon Park

### LOCATION

Located in a well-established industrial precinct, 17km north of the Melbourne CBD. The site is situated within close proximity to the Metropolitan Ring Road.

### DESCRIPTION

The property was extended in 2016, adding a further 6,126sqm of warehouse and office space. The property is located on the same Title as the Trust's property at 49 Temple Drive, Thomastown, providing an overall land holding of 10.6 hectares.

### ASSET SUMMARY

Current book value	\$37.0m
Capitalisation rate	4.25%
GLA (sqm)	19,251
Site Area (ha) <sup>1</sup>	10.6
WALE (years)	9.6
Occupancy	100%
Industrial sub-sector	Manufacturing
Site cover <sup>1</sup>	30%
Zoning	Industrial 1
Year constructed/Major refurbishment	1990/2016

### TENANCY SUMMARY

TENANCY SUMMARY	EXPIRY	AREA (SQM)
Opal ANZ	FY32	19,251

### VALUATION SUMMARY

Book value	\$37.0m
Most recent external valuation	\$37.0m
Valuation date	December 2021
Valuer	JLL
Capitalisation rate (last external valuation)	4.25%

(1) Site area and site cover reflects total for 2 Keon Parade, Keon Park and 49 Temple Drive, Thomastown, VIC.



## 40 Scanlon Drive, Epping

### LOCATION

Located in the established industrial market of Epping, c.20km north of the Melbourne CBD. Within close proximity to the Hume Freeway and Melbourne Wholesale Fruit, Vegetable and Flower Market as well as access to Craigieburn Bypass via Cooper Street interchange.

### DESCRIPTION

The facility comprises a high-clearance modern warehouse constructed in 2007. The asset offers 9,371 sqm of generic warehousing accessed via four on grade roller doors, is fully sprinklered and provides a large concrete hardstand area.

### ASSET SUMMARY

Current book value	\$17.0m
Capitalisation rate	4.75%
GLA (sqm)	9,371
Site Area (ha)	1.8
WALE (years)	2.3
Occupancy	100.0%
Industrial sub-sector	Distribution Centre
Site cover	52%
Zoning	Comprehensive Development Zone - Schedule 2
Year constructed/Major refurbishment	2007

### TENANCY SUMMARY

TENANCY SUMMARY	EXPIRY	AREA (SQM)
Grace Australia	FY26	4,065
Gruma	FY23	5,306

### VALUATION SUMMARY

Book value	\$17.0m
Most recent external valuation	\$17.0m
Valuation date	December 2021
Valuer	Cushman & Wakefield
Capitalisation rate (last external valuation)	4.75%



## 75–95 & 105 Corio Quay Road, North Geelong

### LOCATION

Located directly opposite the Geelong Port and within 10km of Avalon Airport.

### DESCRIPTION

The property offers 21,301sqm on a 3.8ha site, consisting of two warehouses and office buildings. The warehouses offer clearance of up to 12.2m and are connected by a fully enclosed transit area. Building 1 offers an enclosed canopy with recessed docks and dock levellers. Building 2 offers on-grade roller shutters and provides transit, drive through loading areas.

### ASSET SUMMARY

Current book value	\$36.0m
Capitalisation rate	5.00%
GLA (sqm)	21,302
Site Area (ha)	3.8
WALE (years)	9.6
Occupancy	100.0%
Industrial sub-sector	Distribution Centre
Site cover	56%
Zoning	Industrial 2
Year constructed/Major refurbishment	1992/2010

### TENANCY SUMMARY

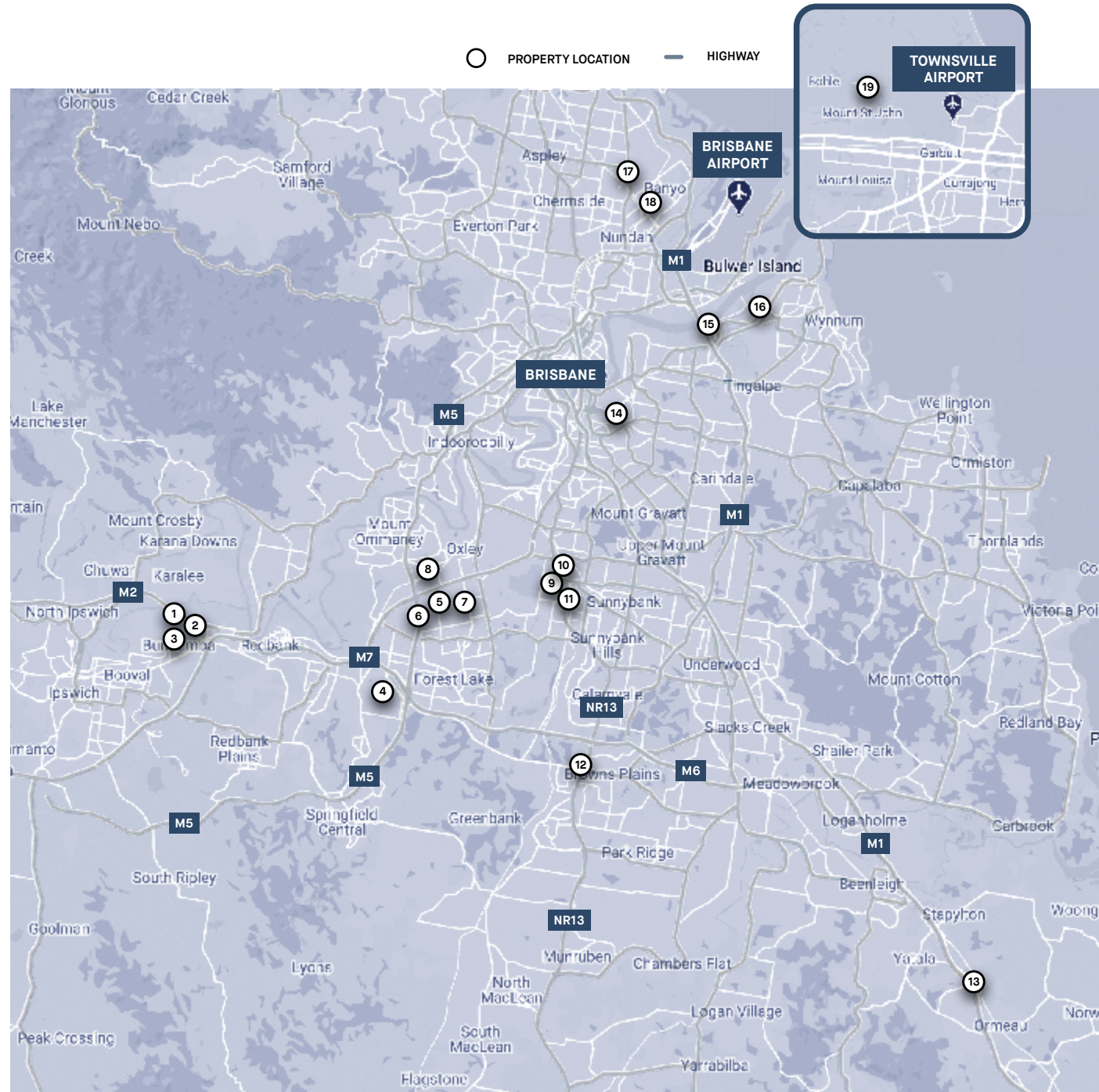
TENANCY SUMMARY	EXPIRY	AREA (SQM)
Boardriders Inc	FY32	21,302

### VALUATION SUMMARY

Book value	\$36.0m
Most recent external valuation	\$36.0m
Valuation date	December 2021
Valuer	Colliers
Capitalisation rate (last external valuation)	5.00%

# Queensland Portfolio

1	22 HAWKINS CRESCENT, BUNDAMBA
2	1 ASHBURN ROAD, BUNDAMBA
3	42 HOEPNER ROAD, BUNDAMBA
4	33-37 & 43-45 MICA STREET, CAROLE PARK
5	616 BOUNDARY ROAD, RICHLANDS
6	680 BOUNDARY ROAD, RICHLANDS
7	24 WEST LINK PLACE, RICHLANDS
8	31 GRAVEL PIT ROAD, DARRA
9	149 KERRY STREET, ARCHERFIELD
10	55 MUSGRAVE ROAD, COOPER PLAINS
11	5/243 BRADMAN STREET, ACACIA RIDGE
12	60-80 SOUTHLINK STREET, PARKINSON
13	1 LAHRS ROAD, ORMEAU
14	35 CAMBRIDGE STREET, COORPAROO
15	69 RIVERGATE PLACE, MURARRIE
16	46 GOSPORT STREET, HEMMANT
17	46 ROBINSON ROAD EAST, VIRGINIA
18	51 DEPOT STREET, BANYO
19	21 JAY STREET, TOWNSVILLE



SA WA ACT QLD VIC NSW





## 22 Hawkins Crescent, Bundamba

### LOCATION

Situated approximately 33km south west of the Brisbane CBD, on the junction of three major highways, offering exceptional access to the Port of Brisbane, the CBD and interstate. The property is in close proximity to the Trust's property at 1 Ashburn Road and 42 Hoepner Road, Bundamba.

### DESCRIPTION

The building has a 10m internal clearance and is 100% temperature controlled. There is 1,487sqm of office accommodation and 210 car spaces onsite. It was completed in 2009.

### ASSET SUMMARY

Current book value	\$56.2m
Capitalisation rate	4.63%
GLA (sqm)	18,956
Site Area (ha)	3.8
WALE (years)	2.9
Occupancy	100.0%
Industrial sub-sector	Distribution Centre
Site cover	50%
Zoning	Low Impact Business & Industry
Year constructed/Major refurbishment	2009

TENANCY SUMMARY	EXPIRY	AREA (SQM)
API	FY25	18,956

### VALUATION SUMMARY

Book value	\$56.2m
Most recent external valuation	\$56.2m
Valuation date	December 2021
Valuer	Savills
Capitalisation rate (last external valuation)	4.63%



# 1 Ashburn Road, Bundamba

## LOCATION

Situated approximately 33km south west of the Brisbane CBD, on the junction of three major highways, offering exceptional access to the Port of Brisbane, the CBD and interstate. The property is in close proximity to the Trust's API facility at 22 Hawkins Crescent and 42 Hoepner Road, Bundamba.

## DESCRIPTION

The property is The Reject Shop's state distribution facility and comprises a total building area of 26,628sqm. The facility incorporates drive around truck access, 140 car spaces and trailer parking. It was completed in 2010.

## ASSET SUMMARY

Current book value	\$56.2m
Capitalisation rate	4.50%
GLA (sqm)	26,628
Site Area (ha)	5.1
WALE (years)	3.1
Occupancy	100.0%
Industrial sub-sector	Distribution Centre
Site cover	52%
Zoning	Regional Business & Industry
Year constructed/Major refurbishment	2010

## TENANCY SUMMARY

TENANCY SUMMARY	EXPIRY	AREA (SQM)
The Reject Shop	FY25	26,628

## VALUATION SUMMARY

Book value	\$56.2m
Most recent external valuation	\$56.2m
Valuation date	December 2021
Valuer	Savills
Capitalisation rate (last external valuation)	4.50%



## 42 Hoepner Road, Bundamba

### LOCATION

Located in the Citiswch Business Park, the 2.4ha site has direct access to the Warrego Highway from the north and Brisbane Road from the south. It is strategically positioned near the junction of the Ipswich Motorway and Cunningham Highway. It provides excellent connectivity to Brisbane's major commuter and freight corridors.

### DESCRIPTION

The development was completed in June 2021 and provides 10,244sqm of modern office and warehouse accommodation. The project incorporated several sustainability initiatives and is one of Australia's first Five-Star Green Star Design & As Built Certified industrial building under the Green Building Council Australia's new rating guidelines v1.3.

### ASSET SUMMARY

Current book value	\$19.4m
Capitalisation rate	5.00%
GLA (sqm)	10,244
Site Area (ha)	2.4
WALE (years)	n.a
Occupancy	n.a
Site cover	43%
Zoning	Regional Business & Industry
Year constructed/Major refurbishment	June 2021

### VALUATION SUMMARY

Book value	\$19.4m
Most recent external valuation	\$19.4m
Valuation date	December 2021
Valuer	Savills
Capitalisation rate (last external valuation)	5.00%



## 33-37 & 43-45 Mica Street, Carole Park

### LOCATION

Located in Carole Park, near the junction of the Ipswich and Logan motorways, c.25km south west of the Brisbane CBD. The property adjoins the CIP carpark at 43-45 Mica Street, Carole Park.

### DESCRIPTION

The property comprises a food production facility with ancillary office accommodation. The original building was constructed in 1982 with significant expansion works undertaken in 2005.

### ASSET SUMMARY

Current book value	\$41.6m
Capitalisation rate	5.00%
GLA (sqm)	18,214
Site Area (ha)	2.7
WALE (years)	7.7
Occupancy	100.0%
Industrial sub-sector	Manufacturing
Site cover	67%
Zoning	RB04L Regional Business & Industry
Year constructed/Major refurbishment	1982/2005

TENANCY SUMMARY	EXPIRY	AREA (SQM)
Greens Biscuits	FY30	18,214

### VALUATION SUMMARY

Book value	\$41.6m
Most recent external valuation	\$41.6m
Valuation date	December 2021
Valuer	CBRE
Capitalisation rate (last external valuation)	5.00%



## 616 Boundary Road, Richlands

### LOCATION

The 13,763sqm warehouse facility is located in the prime Richlands market Target with surrounding occupiers including Coca-Cola and Target. It is in close proximity to CIP owned 680 Boundary Road and 24 West Link Place, Richlands

### DESCRIPTION

The property includes a functional office and warehouse facility and extensive awning. Access is provided by a combination of sunken docks and 19 on grade roller doors spread across three frontages. The 3.1ha site has dual street frontages.

### ASSET SUMMARY

Current book value	\$23.0m
Capitalisation rate	5.50%
GLA (sqm)	13,763
Site Area (ha)	3.1
WALE (years)	0.1
Occupancy	100.0%
Industrial sub-sector	Transport Logistics
Site cover	44%
Zoning	General Industry B
Year constructed/Major refurbishment	1972

TENANCY SUMMARY	EXPIRY	AREA (SQM)
Bevchain	FY22	13,763

### VALUATION SUMMARY

Book value	\$23.0m
Most recent external valuation	\$23.0m
Valuation date	December 2021
Valuer	JLL
Capitalisation rate (last external valuation)	5.50%



## 680 Boundary Road, Richlands

### LOCATION

Located within the well-established Richlands industrial market, 13 kilometres southwest of the Brisbane CBD. Neighbouring occupiers include Target, Coca-Cola and Toll. It is in close proximity to CIP owned 616 Boundary Road and 24 West Link Place, Richlands

### DESCRIPTION

The property is a high-quality logistics facility offering 12,732sqm on a 2.2ha site. The warehouse has a minimum clearance of nine metres and is serviced by a fully reticulated ESFR sprinkler system. Loading is provided by a combination of four recessed docks and an additional 10 roller doors. The property benefits from a drive around configuration capable of servicing B-Doubles.

### ASSET SUMMARY

Current book value	\$27.2m
Capitalisation rate	5.00%
GLA (sqm)	12,732
Site Area (ha)	2.2
WALE (years)	0.8
Occupancy	100%
Industrial sub-sector	Distribution Centre
Site cover	58%
Zoning	General Industry B
Year constructed/Major refurbishment	2008

TENANCY SUMMARY	EXPIRY	AREA (SQM)
Independent Liquor Group	FY23	9,225
MDI	FY23	3,507

### VALUATION SUMMARY

Book value	\$27.2m
Most recent external valuation	\$27.2m
Valuation date	December 2021
Valuer	M3
Capitalisation rate (last external valuation)	5.00%



## 24 West Link Place, Richlands

### LOCATION

Richlands is 13km southwest of the Brisbane CBD. The property adjoins the CIP 680 Boundary Road asset and is in close proximity to the Trust's 616 Boundary Road asset.

### DESCRIPTION

The property provides a freestanding modern office and warehouse facility, large hardstand and a low site coverage. It comprises 5,061sqm warehouse accessed via seven container height roller shutters and offers a minimum internal clearance of nine meters. The warehouse is fitted with a sprinkler system and has been designed to cater for gantry cranes.

### ASSET SUMMARY

Current book value	\$10.7m
Capitalisation rate	5.00%
GLA (sqm)	5,061
Site Area (ha)	1.3
WALE (years)	1.5
Occupancy	100%
Industrial sub-sector	Transport Logistics
Site cover	39%
Zoning	General Industry A
Year constructed/Major refurbishment	2007

### TENANCY SUMMARY

TENANCY SUMMARY	EXPIRY	AREA (SQM)
Spectrum Transport	FY23	5,061

### VALUATION SUMMARY

Book value	\$10.7m
Most recent external valuation	\$10.7m
Valuation date	December 2021
Valuer	M3
Capitalisation rate (last external valuation)	5.00%



NSW  
VIC  
QLD  
ACT  
WA  
SA

## 149 Kerry Street, Archerfield

### LOCATION

The Archerfield Industrial precinct is c.13km south of the Brisbane CBD. The precinct is at the junction of Ipswich, Beaudesert and Granard Roads all of which are major southside arterial roads.

### DESCRIPTION

The property is a large manufacturing and storage facility with an attached single-level office building, several demountable buildings, a workshop and large hardstand and truck manoeuvring areas. The main facility was purpose built for Bluescope Steel. It has a low site coverage ratio of 31%, offering flexibility to accommodate current and future tenant requirements.

### ASSET SUMMARY

Current book value	\$38.0m
Capitalisation rate	4.75%
GLA (sqm)	13,774
Site Area (ha)	4.4
WALE (years)	3.0
Occupancy	100%
Industrial sub-sector	Manufacturing
Site cover	31%
Zoning	General Industry A
Year constructed/Major refurbishment	1991

TENANCY SUMMARY	EXPIRY	AREA (SQM)
Bluescope Steel	FY25	13,774

### VALUATION SUMMARY

Book value	\$38.0m
Most recent external valuation	\$38.0m
Valuation date	December 2021
Valuer	JLL
Capitalisation rate (last external valuation)	4.75%





## 55 Musgrave Road, Cooper Plains

### LOCATION

The asset is located in a well established infill industrial market, approximately 11kms South of the Brisbane CBD and provides excellent access to the Ipswich Motorway which is approximately 2kms to the west of the site. The Ipswich motorway continues north to the CBD and connects south to the Logan Motorway. The site is located in close proximity to the Acacia Ridge Rail Terminal providing excellent shipping container logistics from the Port of Brisbane.

### DESCRIPTION

The Property is a modern industrial complex constructed in 2007 and extended in 2019 which has been divided into four tenancies. The asset has been developed to a high standard with 10 metre internal clearance and is fully sprinklered with an ESFR system. The low site cover provides excellent truck reticulation, extensive hardstand, undercover awning for all weather loading and ample parking space. The modern 2 level office component is well presented with staff amenities.

### ASSET SUMMARY

Current book value	\$21.7m
Capitalisation rate	5.00%
GLA (sqm)	10,962
Site Area (ha)	2.9
WALE (years)	3.7
Occupancy	100%
Industrial sub-sector	Transport Logistics
Site cover	38%
Zoning	IN3 - General Industry C
Year constructed/Major refurbishment	2007/2019

TENANCY SUMMARY	EXPIRY	AREA (SQM)
Mardo Australia	FY26	5,116
Region Peak	FY25	3,324

### VALUATION SUMMARY

Book value	\$21.7m
Most recent external valuation	\$21.7m
Valuation date	December 2021
Valuer	Savills
Capitalisation rate (last external valuation)	5.00%



## 5/243 Bradman Street, Acacia Ridge

### LOCATION

The asset is located in the well-established infill industrial market of Acacia Ridge, approximately 13kms South of the Brisbane CBD and provides excellent access to the Ipswich Motorway which is approximately 5kms to the west of the site. The Ipswich motorway continues north to the CBD and connects south to the Logan Motorway. The site is located in close proximity to the Acacia Ridge Rail Terminal providing excellent shipping container logistics from the Port of Brisbane.

### DESCRIPTION

The Property is a modern industrial facility with improvement works undertaken in 2019. The asset has been developed to a high standard with high internal clearance and is fully sprinklered with an ESFR system. The low site cover provides excellent truck reticulation, extensive hardstand, undercover awning for all weather loading and ample parking space. The modern 2 level office component is well presented with staff amenities.

### ASSET SUMMARY

Current book value	\$26.5m
Capitalisation rate	4.25%
GLA (sqm)	9,897
Site Area (ha)	1.8
WALE (years)	7.8
Occupancy	100%
Industrial sub-sector	Distribution Centre
Site cover	55%
Zoning	General Industry B
Year constructed/Major refurbishment	c.1990/2019

### TENANCY SUMMARY

TENANCY SUMMARY	EXPIRY	AREA (SQM)
Lincon Sentry Group	FY30	9,879

Note: The asset was contracted for acquisition, but not settled as at 31 December 2021.



## 60-80 Southlink Street, Parkinson

### LOCATION

Part of the Southlink Business Park, 21km south of the Brisbane CBD, providing good connectivity to the western suburbs, Port of Brisbane and Brisbane Airport via the Logan Motorway.

### DESCRIPTION

The high-quality refrigerated distribution centre provides a freezer facility that can operate at -25 degrees Celsius as well as cross dock loading and an administration office. There is potential for further value-add development to expand operations to meet future demand.

### ASSET SUMMARY

Current book value	\$59.7m
Capitalisation rate	4.38%
GLA (sqm)	8,430
Site Area (ha)	3.1
WALE (years)	4.9
Occupancy	100%
Industrial sub-sector	Cold Storage
Site cover	27%
Zoning	Low Impact Industry
Year constructed/Major refurbishment	2011

TENANCY SUMMARY	EXPIRY	AREA (SQM)
Scott's Refrigerated Logistics	FY27	8,430

### VALUATION SUMMARY

Book value	\$59.7m
Most recent external valuation	\$59.7m
Valuation date	December 2021
Valuer	CBRE
Capitalisation rate (last external valuation)	4.38%



# 1 Lahrs Road, Ormeau

## LOCATION

The 2.1ha site is strategically located within the Yatala Enterprise Area with direct access to the M1 motorway, equidistant between Brisbane and the Gold Coast.

## DESCRIPTION

Built in 2015, the high specification property includes high bay cold storage warehousing with ability to operate the main chamber at -22 degrees Celsius and smaller blast chamber at -28 degrees Celsius, which appeals to a broad range of cold store users. The internal layout of the main freezer is generic, providing flexibility to be operated as a mix of freezers and chillers.

## ASSET SUMMARY

Current book value	\$54.7m
Capitalisation rate	4.38%
GLA (sqm)	9,554
Site Area (ha)	2.0
WALE (years)	5.2
Occupancy	100%
Industrial sub-sector	Cold Storage
Site cover	48%
Zoning	Low Impact Industry
Year constructed/Major refurbishment	2015

TENANCY SUMMARY	EXPIRY	AREA (SQM)
Seabest	FY27	9,554

## VALUATION SUMMARY

Book value	\$54.7m
Most recent external valuation	\$54.7m
Valuation date	December 2021
Valuer	CBRE
Capitalisation rate (last external valuation)	4.38%



## 35 Cambridge Street, Coorparoo

### LOCATION

Coorparoo is 3km south of the Brisbane CBD in a key in-fill market, close to rail and major arterials.

### DESCRIPTION

The property comprises a three-level warehouse space and office accommodation with ample power supply and full drive around truck access. The current tenant uses the property for 3D modelling, onsite tooling and manufacturing of louvre window technology. There is potential for value-add development during the medium to long-term, to leverage suitability for last-mile users.

### ASSET SUMMARY

Current book value	\$15.5m
Capitalisation rate	5.00%
GLA (sqm)	5,902
Site Area (ha)	0.9
WALE (years)	6.5
Occupancy	100%
Industrial sub-sector	Manufacturing
Site cover	63%
Zoning	Low Impact Industrial
Year constructed/Major refurbishment	2011

### TENANCY SUMMARY

TENANCY SUMMARY	EXPIRY	AREA (SQM)
Breezeway	FY28	5,902

### VALUATION SUMMARY

Book value	\$15.5m
Most recent external valuation	\$15.5m
Valuation date	December 2021
Valuer	JLL
Capitalisation rate (last external valuation)	5.00%



## 69 Rivergate Place, Murarrie

### LOCATION

The Australia Trade Coast suburb of Murarrie is c.8km east of the Brisbane CBD. Yamaha Centre is situated on the western side of Rivergate Place, which is readily accessible to the Gateway and Port of Brisbane Motorways.

### DESCRIPTION

The property comprises a modern office and warehouse facility, which was constructed in 2008. The site is utilised as Yamaha Motor Australia's head office and nationwide training facility.

### ASSET SUMMARY

Current book value	\$36.0m
Capitalisation rate	4.75%
GLA (sqm)	11,522
Site Area (ha)	1.5
WALE (years)	1.4
Occupancy	100%
Industrial sub-sector	Distribution Centre
Site cover	77%
Zoning	General Industry C
Year constructed/Major refurbishment	2008

TENANCY SUMMARY	EXPIRY	AREA (SQM)
Yamaha	FY23	11,522

### VALUATION SUMMARY

Book value	\$36.0m
Most recent external valuation	\$36.0m
Valuation date	December 2021
Valuer	Savills
Capitalisation rate (last external valuation)	4.75%



## 46 Gosport Street, Hemmant

### LOCATION

The asset is highly connected to major infrastructure, in the prime Port of Brisbane precinct, 10km from the Brisbane Airport and c.15km northeast of the Brisbane CBD.

### DESCRIPTION

The 12,578sqm building is on a 4.8ha site, providing a low site cover ratio of 26%, with opportunities for future expansion. The warehouse was purpose-built for the storage and distribution of steel related products and as such would suit a variety of uses which require either high bay warehousing, or importantly, overhead gantry crane coverage.

### ASSET SUMMARY

Current book value	\$31.4m
Capitalisation rate	5.00%
GLA (sqm)	12,579
Site Area (ha)	4.8
WALE (years)	3.9
Occupancy	100.0%
Industrial sub-sector	Manufacturing
Site cover	26%
Zoning	General Industry C
Year constructed/Major refurbishment	2020

TENANCY SUMMARY	EXPIRY	AREA (SQM)
Vuly Trampolines	FY23	5,465
Australian Steel Company	FY28	5,286

### VALUATION SUMMARY

Book value	\$31.4m
Most recent external valuation	\$31.4m
Valuation date	December 2021
Valuer	M3
Capitalisation rate (last external valuation)	5.00%



## 46 Robinson Road East, Virginia

### LOCATION

Located in the Northside Industrial market of Virginia in Brisbane's north which provides excellent connectivity to the Gateway and Southern Cross Motorway as well as close proximity to Brisbane Airport and Port of Brisbane. As a key industrial market in Brisbane, the location has attracted occupiers include Bunnings, Iron Mountain and Linfox.

### DESCRIPTION

The high-quality 44,785sqm asset is a modern, purpose-built manufacturing facility with warehouse and office improvements, multi-level car park, driveways and vehicle manoeuvring areas. A strategic asset for Arnott's as it is the only site capable of producing a number of iconic varieties, providing overflow and redundancy for key brands.

### ASSET SUMMARY

Current book value	\$300.0m
Capitalisation rate	3.75%
GLA (sqm)	44,785
Site Area (ha)	7.2
WALE (years)	28.0
Occupancy	100%
Industrial sub-sector	Manufacturing
Site cover	62%
Zoning	General Industry C
Year constructed/Major refurbishment	1976

### TENANCY SUMMARY

TENANCY SUMMARY	EXPIRY	AREA (SQM)
Arnott's	FY50	44,785

### VALUATION SUMMARY

Book value	\$300.0m
Most recent external valuation	\$300.0m
Valuation date	December 2021
Valuer	Savills
Capitalisation rate (last external valuation)	3.75%





## 51 Depot Street, Banyo

### LOCATION

The asset is located in Brisbane's Trade industrial region in the established and tightly held industrial suburb of Banyo and provides excellent access to the Pacific Motorway / Southern Way, Sangate and Nudgee Roads. Banyo is popular with industrial occupiers due to its close proximity to the Brisbane CBD (10kms), Brisbane Airport (3kms) and the Port of Brisbane (8km).

### DESCRIPTION

The Property was constructed in 2011 and comprises 640sqm of office accommodation and 3,497sqm of cold storage warehousing. The Property is fully sprinklered and features on grade roller doors and air locked loading docks.

### ASSET SUMMARY

Current book value	\$20.3m
Capitalisation rate	4.38%
GLA (sqm)	4,099
Site Area (ha)	0.6
WALE (years)	7.0
Occupancy	100%
Industrial sub-sector	Cold Storage
Site cover	68%
Zoning	Industry (General Industry B)
Year constructed/Major refurbishment	2011

TENANCY SUMMARY	EXPIRY	AREA (SQM)
Metagenics	FY29	4,099

### VALUATION SUMMARY

Book value	\$20.3m
Most recent external valuation	\$20.3m
Valuation date	August 2021
Valuer	CBRE
Capitalisation rate (last external valuation)	4.38%



## 31 Gravel Pit Road, Darra

### LOCATION

The Property is located 14kms south of the Brisbane CBD in the tightly held Brisbane southside industrial precinct with excellent connectivity to the Centenary Highway and the Ipswich Motorway.

### DESCRIPTION

The 2.2ha site offers a 9,084 sqm distribution centre and a modern corporate office, fully sprinklered high clearance warehousing, ample yard circulation space and secure underground car parking. The location, size and generic nature of the facility is expected to generate leasing interest from a wide range of users.

### ASSET SUMMARY

Current book value	\$19.0m
Capitalisation rate	4.75%
GLA (sqm)	9,089
Site Area (ha)	2.2
WALE (years)	3.8
Occupancy	100%
Industrial sub-sector	Distribution Centre
Site cover	41%
Zoning	Industry (General Industry B)
Year constructed/Major refurbishment	2002

TENANCY SUMMARY	EXPIRY	AREA (SQM)
Pushy's	FY27	6,605
Axmia FY27		2,484

### VALUATION SUMMARY

Book value	\$19.0m
Most recent external valuation	\$19.0m
Valuation date	September 2021
Valuer	Savills
Capitalisation rate (last external valuation)	4.75%



## 21 Jay Street, Townsville

### LOCATION

The Webb Industrial Estate in Mount St John is approximately 11km west of the Townsville CBD and in close proximity to the Townsville Airport.

### DESCRIPTION

Constructed in 2005, the property consists of a modern freestanding cold storage facility, on a large 2.9 hectare site. The warehouse is accessed via five docks, incorporating rapid rise roller shutter doors and a finger dock. The site also provides single level office accommodation. The property completed a six-month expansion in May 2020, doubling its size and adding cold storage amenities. It is fully leased to sole tenant, Woolworths, until 2032.

### ASSET SUMMARY

Current book value	\$36.4m
Capitalisation rate	5.00%
GLA (sqm)	10,291
Site Area (ha)	2.9
WALE (years)	10.4
Occupancy	100%
Industrial sub-sector	Distribution Centre
Site cover	35%
Zoning	Medium Impact Industry
Year constructed/Major refurbishment	2005/2020

TENANCY SUMMARY	EXPIRY	AREA (SQM)
Woolworths	FY32	10,291

### VALUATION SUMMARY

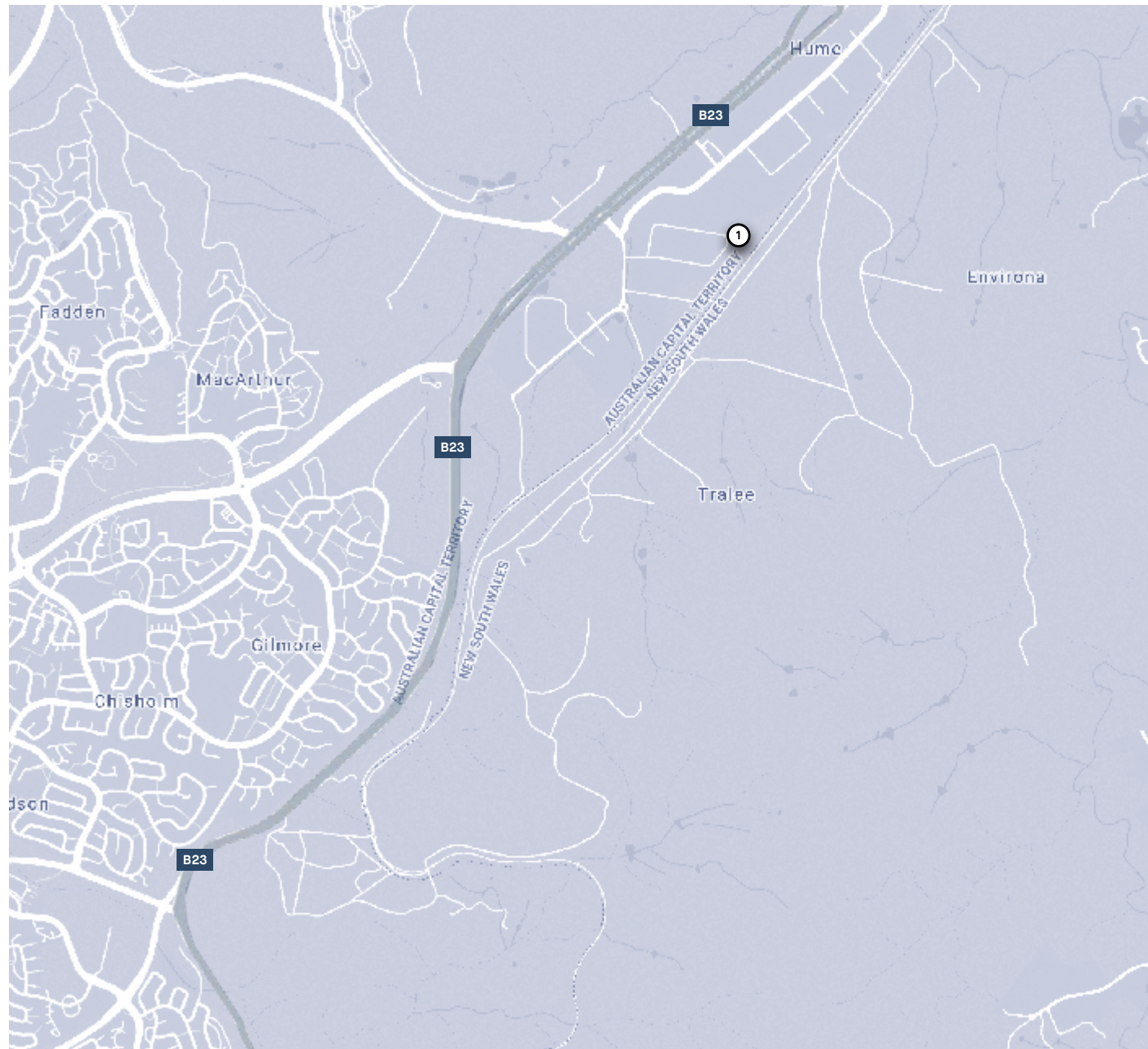
Book value	\$36.4m
Most recent external valuation	\$36.4m
Valuation date	December 2021
Valuer	CBRE
Capitalisation rate (last external valuation)	5.00%

# Australian Capital Territory Portfolio

1

54 SAWMILL CIRCUIT, HUME

○ PROPERTY LOCATION — HIGHWAY



SA WA ACT QLD VIC NSW



## 54 Sawmill Circuit, Hume

### LOCATION

Located in the industrial precinct of Hume, providing easy access to the Monaro Highway and in close proximity to the Canberra CBD.

### DESCRIPTION

Completed in 2010, the property is a warehouse and document storage facility and provides internal clearance of 11m. The property comprises c.8,000sqm of warehouse and 689sqm of office.

### ASSET SUMMARY

Current book value	\$24.2m
Capitalisation rate	4.75%
GLA (sqm)	8,689
Site Area (ha)	1.8
WALE (years)	5.5
Occupancy	100%
Industrial sub-sector	Transport Logistics
Site cover	48%
Zoning	IZ1 General Industrial
Year constructed/Major refurbishment	2010

TENANCY SUMMARY	EXPIRY	AREA (SQM)
Grace Group	FY27	8,689

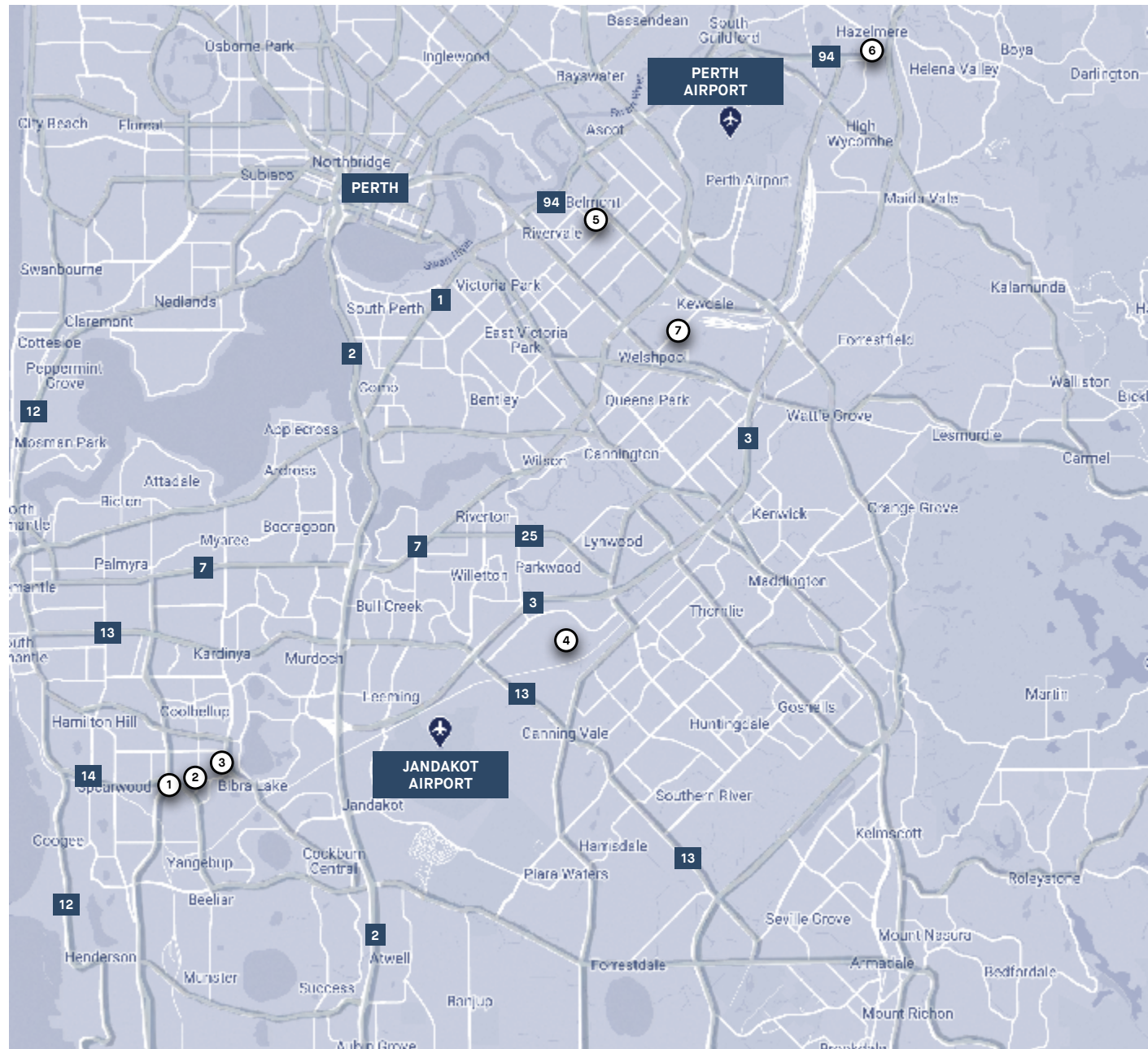
### VALUATION SUMMARY

Book value	\$24.2m
Most recent external valuation	\$24.2m
Valuation date	December 2021
Valuer	Colliers
Capitalisation rate (last external valuation)	4.75%

# Western Australia Portfolio

1	310 SPEARWOOD AVENUE, BIBRA LAKE
2	LOT 14 SUDLOW ROAD, BIBRA LAKE
3	23 SELKIS ROAD, BIBRA LAKE
4	16-18 BAILE ROAD, CANNING VALE
5	92 ROBINSON AVENUE, BELMONT
6	103 STIRLING CRES & 155 LAKES ROAD, HAZELMERE
7	48-54 KEWDALE ROAD, WELSHPOOL

○ PROPERTY LOCATION — HIGHWAY



NSW  
VIC  
QLD  
ACT  
WA  
SA



## 310 Spearwood Avenue, Bibra Lake

### LOCATION

Located within the established Bibra Lake Industrial Area, c.17km south of the Perth CBD. The property adjoins the CIP asset at Lot 14 Sudlow Road, Bibra Lake.

### DESCRIPTION

The property comprises four warehouses with varying 7.5 and 9.5m internal clearances. The site has drive around and through truck access, and three street frontages.

### ASSET SUMMARY

Current book value	\$75.0m
Capitalisation rate	5.75%
GLA (sqm)	59,555
Site Area (ha)	12.0
WALE (years)	4.2
Occupancy	100%
Industrial sub-sector	Distribution Centre
Site cover	50%
Zoning	Industrial
Year constructed/Major refurbishment	1990

### TENANCY SUMMARY

TENANCY SUMMARY	EXPIRY	AREA (SQM)
AWH Pty Ltd	FY26	50,040

### VALUATION SUMMARY

Book value	\$75.0m
Most recent external valuation	\$75.0m
Valuation date	December 2021
Valuer	JLL
Capitalisation rate (last external valuation)	5.75%



## Lot 14 Sudlow Road, Bibra Lake

### LOCATION

Located within the southern industrial precinct of Bibra Lake, adjoining an existing asset, 310 Spearwood Avenue and is in close proximity to CIP's 23 Selkis Road, Bibra Lake.

### DESCRIPTION

Comprising a single warehouse, 100% occupied by the Australian Wool Handler's Association (AWH). The low site coverage of 43% could provide future development potential.

### ASSET SUMMARY

Current book value	\$45.0m
Capitalisation rate	5.75%
GLA (sqm)	39,485
Site Area (ha)	9.1
WALE (years)	3.6
Occupancy	100%
Industrial sub-sector	Distribution Centre
Site cover	43%
Zoning	Industrial
Year constructed/Major refurbishment	1970

TENANCY SUMMARY	EXPIRY	AREA (SQM)
AWH Pty Ltd	FY26	39,485

### VALUATION SUMMARY

Book value	\$45.0m
Most recent external valuation	\$45.0m
Valuation date	December 2021
Valuer	JLL
Capitalisation rate (last external valuation)	5.75%





## 23 Selkis Road, Bibra Lake

### LOCATION

Located within the established Bibra Lake Industrial Area, 17km south of the Perth CBD. The property is in close proximity to the Trust's assets at 310 Speerwood Avenue and Lot 14 Sudlow Road.

### DESCRIPTION

The property was constructed in 1993 and further extensions were completed in 2008. The warehouse benefits from a combination of clearances ranging 10 to 12m.

### ASSET SUMMARY

Current book value	\$30.3m
Capitalisation rate	5.00%
GLA (sqm)	19,173
Site Area (ha)	4.0
WALE (years)	10.5
Occupancy	100%
Industrial sub-sector	Manufacturing
Site cover	48%
Zoning	Industrial
Year constructed/Major refurbishment	1993/2008

TENANCY SUMMARY	EXPIRY	AREA (SQM)
Opal ANZ	FY32	19,173

### VALUATION SUMMARY

Book value	\$30.3m
Most recent external valuation	\$30.3m
Valuation date	December 2021
Valuer	CBRE
Capitalisation rate (last external valuation)	5.00%



## 16-18 Baile Road, Canning Vale

### LOCATION

A prominent location in one of Perth's most established industrial precincts. It is in close proximity to Bannister Road. Canning Vale is regarded as one of Perth's prime industrial locations due to proximity to the CBD, Airport and Fremantle Port.

### DESCRIPTION

The property is a 11,048sqm, modern, high-quality office and warehouse facility on a two-hectare site. The warehouse provides full height tilt panel and metal clad elevations with an insulated metal clad roof. The minimum truss height of this facility is 10m.

### ASSET SUMMARY

Current book value	\$22.0m
Capitalisation rate	5.25%
GLA (sqm)	11,048
Site Area (ha)	2.0
WALE (years)	1.7
Occupancy	100%
Industrial sub-sector	Transport Logistics
Site cover	55%
Zoning	General Industry
Year constructed/Major refurbishment	2013

TENANCY SUMMARY	EXPIRY	AREA (SQM)
DHL	FY24	11,048

### VALUATION SUMMARY

Book value	\$22.0m
Most recent external valuation	\$22.0m
Valuation date	December 2021
Valuer	Knight Frank
Capitalisation rate (last external valuation)	5.25%



## 92 Robinson Avenue, Belmont

### LOCATION

An established industrial precinct situated between Perth CBD and Perth Airport, providing good access to arterial routes including the Great Eastern Highway.

### DESCRIPTION

Fully occupied by Toll Holdings, the property comprises a fit-for-purpose warehouse and office accommodation. The office component provides flexibility to be configured for the subdivision and accommodation of multiple tenants. The property was developed in 1990 and completely refurbished in 2013 including extension and replacement of the office, amenity areas upgrades, addition of loading canopies and installation of sprinkler systems.

### ASSET SUMMARY

Current book value	\$13.3m
Capitalisation rate	5.75%
GLA (sqm)	7,019
Site Area (ha)	1.0
WALE (years)	2.5
Occupancy	100%
Industrial sub-sector	Transport Logistics
Site cover	70%
Zoning	Industrial
Year constructed/Major refurbishment	1990/2013

### TENANCY SUMMARY

TENANCY SUMMARY	EXPIRY	AREA (SQM)
Toll Transport	FY24	7,019

### VALUATION SUMMARY

Book value	\$13.3m
Most recent external valuation	\$13.3m
Valuation date	December 2021
Valuer	Savills
Capitalisation rate (last external valuation)	5.75%



## 103 Stirling Crescent & 155 Lakes Road, Hazelmere

### LOCATION

Located in close proximity to key infrastructure including the Perth Airport and adjacent to the intersection of the Great Eastern Highway bypass and Roe Highway, providing unique road and train access.

### DESCRIPTION

A high-quality Perth metropolitan asset occupying a site area of six hectares across two freehold titles with a low site coverage ratio of 17%.

### ASSET SUMMARY

Current book value	\$28.8m
Capitalisation rate	5.75%
GLA (sqm)	9,970
Site Area (ha)	6.0
WALE (years)	2.2
Occupancy	100%
Industrial sub-sector	Manufacturing
Site cover	17%
Zoning	Industrial
Year constructed/Major refurbishment	2005/2009

TENANCY SUMMARY	EXPIRY	AREA (SQM)
Actionblast	FY23	6,588
Theiss	FY26	3,382

### VALUATION SUMMARY

Book value	\$28.8m
Most recent external valuation	\$28.8m
Valuation date	December 2021
Valuer	Savills
Capitalisation rate (last external valuation)	5.75%



## 48-54 Kewdale Road, Welshpool

### LOCATION

Located in Welshpool, widely considered to be one of Perth's premier industrial suburbs – the Property occupies a high profile position with significant frontage (300m) to Kewdale Road. The property is in close proximity to Perth Airport, Kewdale Intermodal terminal and major arterial roads.

### DESCRIPTION

The Property comprises 19,004sqm of net lettable area and sits on a high-profile corner site. The Property consists of multiple functional buildings and features nine separate tenancies of various sizes, providing a diverse range of income streams from major local, national and multi-national tenant customers.

### ASSET SUMMARY

Current book value	\$37.3m
Capitalisation rate	5.50%
GLA (sqm)	19,732
Site Area (ha)	3.9
WALE (years)	2.9
Occupancy	100%
Industrial sub-sector	Distribution Centre
Site cover	51%
Zoning	General Industry
Year constructed/Major refurbishment	1980/2008

### TENANCY SUMMARY

TENANCY SUMMARY	EXPIRY	AREA (SQM)
Ames Australia	FY24	6,441
Toyota Material Handling	FY26	4,075

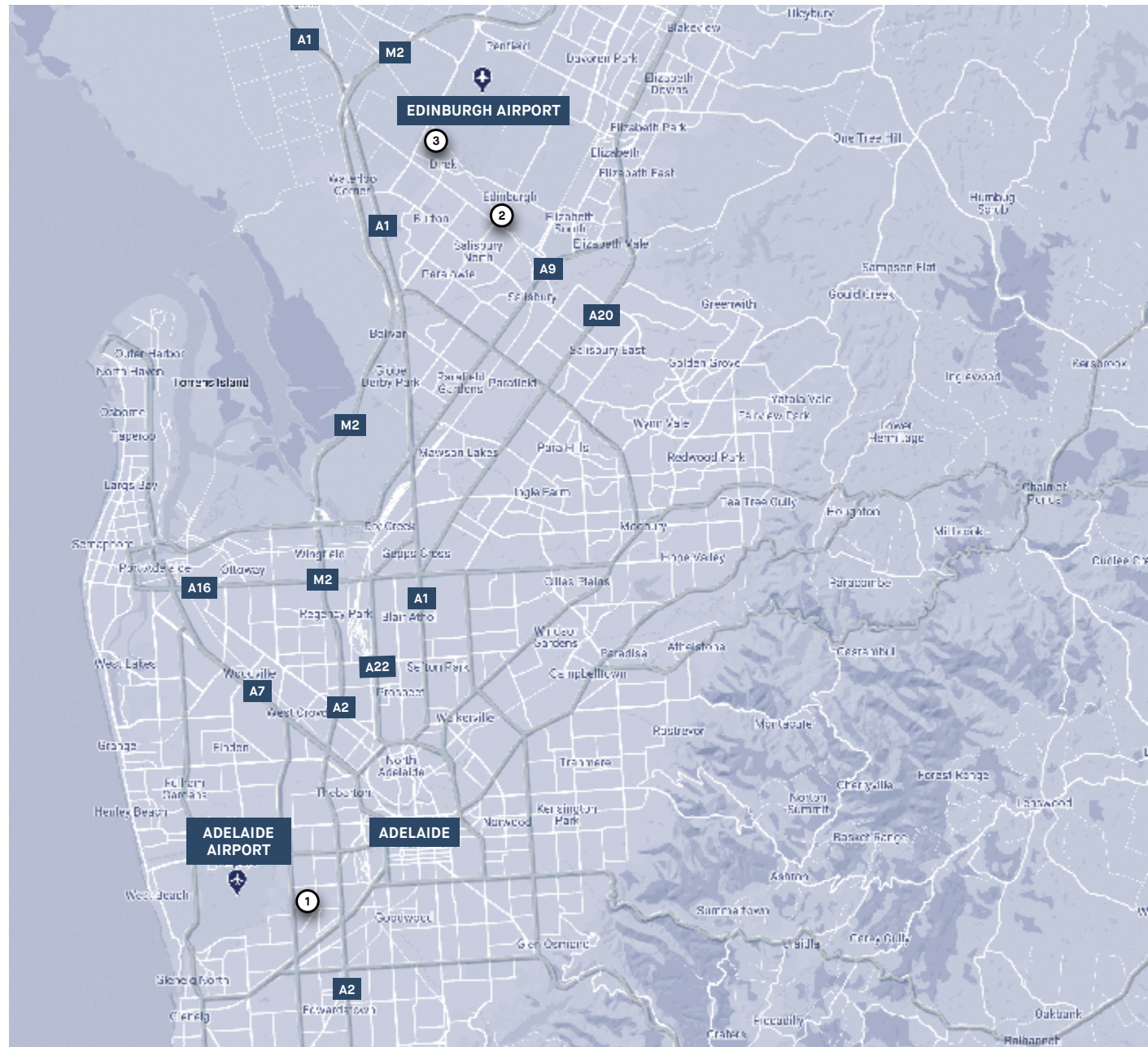
### VALUATION SUMMARY

Book value	\$37.3m
Most recent external valuation	\$37.3m
Valuation date	December 2021
Valuer	CBRE
Capitalisation rate (last external valuation)	5.50%

# South Australia Portfolio

- 1** 23-41 GALWAY AVENUE, MARLESTON
- 2** 32-54 KAURNA AVENUE, EDINBURGH
- 3** 9-13 CARIBOU DRIVE, DIREK

○ PROPERTY LOCATION — HIGHWAY





## 23-41 Galway Avenue, Marlestone

### LOCATION

The property is located in the infill market of Marlestone, which provides immediate access to the A2 and A6 motorways and Anzac Highway, and is between the Adelaide CBD and the Airport in Adelaide's west.

### DESCRIPTION

Occupying a full block with four street frontages, the asset has extensive factory, workshop, administration area, staff canteen, storage and silo housing, and provides unique product line capability for Arnott's.

### ASSET SUMMARY

Current book value	\$39.8m
Capitalisation rate	4.75%
GLA (sqm)	23,695
Site Area (ha)	4.1
WALE (years)	10.0
Occupancy	100%
Industrial sub-sector	Manufacturing
Site cover	58%
Zoning	Industry
Year constructed/Major refurbishment	1992

TENANCY SUMMARY	EXPIRY	AREA (SQM)
Arnott's	FY32	23,695

### VALUATION SUMMARY

Book value	\$39.8m
Most recent external valuation	\$39.8m
Valuation date	December 2021
Valuer	Colliers
Capitalisation rate (last external valuation)	4.75%



## 32-54 Kaurna Avenue, Edinburgh

### LOCATION

The industrial precinct of Edinburgh is approximately 21km north of Adelaide, providing accessibility to all major transport corridors including Salisbury Highway, Port Wakefield Road, the Northern Expressway and the new Northern Connector, which is currently under construction. Other major occupiers within the precinct include Coles, Inghams, BAE systems, Ceva Logistics and Carlton & United Breweries.

### DESCRIPTION

The high-quality 13,007sqm asset was constructed in 2013 and occupies a 6.5ha site, providing expansive hardstand areas and a low site cover of 20%.

### ASSET SUMMARY

Current book value	\$25.0m
Capitalisation rate	4.75%
GLA (sqm)	12,870
Site Area (ha)	6.5
WALE (years)	10.0
Occupancy	100.0%
Industrial sub-sector	Manufacturing
Site cover	20%
Zoning	Urban Zone Employment
Year constructed/Major refurbishment	2013

TENANCY SUMMARY	EXPIRY	AREA (SQM)
Mine Tech Engineering	FY32	12,870

### VALUATION SUMMARY

Book value	\$25.0m
Most recent external valuation	\$25.0m
Valuation date	December 2021
Valuer	CBRE
Capitalisation rate (last external valuation)	4.75%





## 9-13 Caribou Drive, Direk

### LOCATION

Located 25km north of Adelaide and 3km from the Northern expressway.

### DESCRIPTION

Completed in 2009, the building comprises 7,027sqm of warehouse with 9.65m internal clearance. The property also incorporates 5,900sqm of driveway and hardstand.

### ASSET SUMMARY

Current book value	\$12.7m
Capitalisation rate	5.25%
GLA (sqm)	7,027
Site Area (ha)	1.7
WALE (years)	3.0
Occupancy	100%
Industrial sub-sector	Distribution Centre
Site cover	41%
Zoning	Urban Employment
Year constructed/Major refurbishment	2009

### TENANCY SUMMARY

TENANCY SUMMARY	EXPIRY	AREA (SQM)
Fisher & Paykel	FY25	7,027

### VALUATION SUMMARY

Book value	\$12.7m
Most recent external valuation	\$12.7m
Valuation date	December 2021
Valuer	JLL
Capitalisation rate (last external valuation)	5.25%





Jesse Curtis  
Fund Manager CIP  
+61 2 8923 8923

Tim Mitchell  
Group Head of Investor Relations  
+61 2 8923 8923

Centuria Industrial REIT | ASX:CIP

**Centuria**

[CENTURIA.COM.AU/CIP](https://www.centuria.com.au/cip)