

ASX ANNOUNCEMENT

23 JANUARY 2024



WOYLA – MORE BONANZA GRADE GOLD 25.8m at 3.28 g/t Au, 50.59g/t Ag ‘SWEET SPOT’ GETS BIGGER AND SWEETER

Far East Gold Ltd (‘FEG’ or ‘the Company’) is pleased to announce that the results from recent additional drillholes at its highly prospective Woyla Copper Gold Project in Aceh, Indonesia confirm the lateral extension of a zone of high-grade gold-silver mineralisation intersected within the Pertama vein zone at the Rek Rinti prospect area.

Drillhole RRD034 intersected bonanza grade gold of **0.9m at 32.65 g/t Au**, 117 g/t Ag (**34.06 g/t AuEq**) from 87.2m which occurred within a 27.8m wide mineralised zone of quartz vein and breccia that assayed at 2.49 g/t Au Eq. Drillhole RRD034R also intercepted a significant **25.8m wide zone** of quartz vein and breccia that assayed at 3.28 g/t Au, 50.59g/t Ag (**3.89 g/t AuEq**) from 66.5m.

HIGHLIGHTS

The Company’s Phase 2 drill program at Rek Rinti has successfully extended the ‘sweet spot’ zone of high-grade gold and silver mineralization within the Pertama vein. Previous drillholes RRD019 and RRD020 intersected a high grade zone of significant mineralisation within multiphase massive quartz veins and stockwork quartz veins. The follow-up drillholes RRD027 and RRD028 confirmed a 100m down-dip depth extension of this high-grade zone. Previously reported high-grade intersections within the Pertama vein are summarized in ASX release of 23 November 2023 (Refer also to the Company’s ASX announcements dated 5 September 2023 and 12 September 2023).

Results from the recent drillholes RRD033, RRD034 and RRD034R have further extended the high-grade zone an additional 50m laterally to the south-west. **The Pertama high-grade zone remains open to depth and to the south-west** and will be a priority target in future drilling. Significant compiled assay intersections from drillholes RRD033, RRD034 and RRD034R include:

- RRD034R - **25.8m at 3.28 g/t Au**, 50.59g/t Ag (**3.89 g/t AuEq**) from 66.5 – 92.3m, including:
 - **5.2m of 6.97g/t Au**, 58.06 g/t Ag (7.67 g/t AuEq) from 81.2 – 86.4m; and
 - **0.9m at 8.4 g/t Au**, 579 g/t Ag (15.35 g/t AuEq) from 88.9 – 89.8m.
- RRD034 - **27.8m at 1.32 g/t Au**, 27.13 g.t Ag (**2.49 g/t AuEq**) from 68.7 – 96.5, including:
 - **5.9m at 5.9 g/t Au**, 37.63 g/t Ag (6.35 g/t AuEq) from 87.2-93.1m; and
 - **0.9m at 32.65 g/t Au**, 117 g/t Ag (34.06 g/t AuEq) from 87.2 - 88.1m.
- RRD033 - **18m at 1.96 g/t Au**, 24.85 g/t Ag (**2.25 g/t AuEq**) from 69-87m, including:
 - **0.7m at 5 g/t Au**, 39.7 g/t Ag (5.49 g/t AuEq) from 72.2-72.9m; and
 - **1m at 15.76 g/t Au**, 99 g/t Ag (16.95 g/t AuEq) from 77.6 -78.6m.

The Company’s CEO, Mr Shane Menere stated: *“These results are a significant uplift for the Company and reinforce our belief that Woyla hosts highly economic grades for the future establishment of a Gosowong style, highly profitable goldmine. We are pleased that the results from*



*what was initially planned to be the final set of drillholes for the Phase 2 drilling program at Woyla have delivered our best results to date and clearly show a significant continuation of high grade gold and silver mineralisation at the Pertama vein in Rek Rinti. These favorable results are a catalyst for us to review our planned program in relation to resource delineation drilling at Woyla and **prompted an immediate mobilization of drill rigs to support the next phase/s of drilling.***

PERTAMA VEIN

The Pertama vein has been the site of historical artisanal mining which resulted in several intervals of no core recovered through the vein where drilled. A total of 7.8m of core was not recovered from the interval 70-95m in hole RRD034 due to historical artisanal mining. The length of individual intervals with no core recovered ranged from 0.6m to 2.2m. Hole RRD034R was an approximately 45m long redrill (from 54.6 - 99.5 m) of the Pertama quartz vein zone intersected in RRD034. RRD034R had 0.6m of with no core recovered from 71.4 – 72m. When intervals of no core recovered were included as part of a compiled significant intersection, they were assigned zero (0 g/t) grade for determination of the weighted grade averages.

The narrow zones of high grade Au-Ag mineralisation intersected in the reported holes are consistent with intervals of high grade mineralisation intersected by previous drilling. Previous reported intersections of high-grade mineralisation from holes RRD027 and RRD028 (Refer to the Company's ASX announcement dated 23 November 2023) included:

- 1.7m at 4.74g/t Au, 53.82g/t Ag (5.39 AuEq) from 78 - 79.7m; including **0.4m of 15.93g/t Au, 108g/t Ag (17.23g/t AuEq)** from 79.3m in RRD027.
- 0.9m at 6.71g/t Au, 41.9g/t Ag (7.21g/t AuEq) from 83m in RRD027. No core was obtained from 79.7 - 83m due to historical artisanal mining.
- 2.2m at 7.44g/t Au, 40.6g/t Ag (7.93g/t AuEq) from 103.2 - 105.4m; including **0.7m of 14.27g/t Au, 87g/t Ag (15.32g/t AuEq)** from 104.7 - 105.4m in RRD028.
- 1m at 4.46g/t Au, 54g/t Ag (5.1g/t AuEq) from 107 - 108m in RRD028

REK RINTI ‘SWEET SPOT’ FURTHER EXTENDED

Holes RRD033 and RRD034 both intersected significant mineralisation over considerable thickness with intercepts of 18m and 27.8m respectively (Table 2). The redrill (RRD034R) of the zone intersected in RRD034 intersected a 25.8m wide zone. The drilled widths of quartz zones in these holes are consistent with zone thickness intersected in previous holes.

Drillhole RRD027 intersected an apparent 17.4m wide zone (73.8 - 91.2m) of near massive quartz and RRD028 intersected 2 zones of quartz veining that comprised a 14.6m wide zone (100.3-114.9m) and a 11.3m wide zone (131.7 - 143m). Hole RRD020 intersected an apparent 16.5m wide zone (48.4 - 64.9m) of near massive quartz (Refer to the Company's ASX announcement dated 5 September 2023). Each of these intersections represent drilled widths and are not true thickness which will be determined with additional drilling as vein morphology is better defined.

What is apparent is that the wide zones of mineralisation intersected in each of these holes also intersected narrow zones of high-grade Au and Ag mineralisation. These range from 0.4m at 9.99 g/t AuEq in hole RRD019 to 0.7m at 15.32 g/t AuEq in RRD028 to 0.9m of 34.06 g/t AuEq in RRD034. As shown in Figure 1 these holes indicate a current strike length of 100m laterally and a depth extension of 100m. The zone of high grade mineralisation remains open along strike to the southwest and to depth. Hole locations and compiled significant assay intersections for holes RDD033-034-034R are shown in Tables 1 and 2.

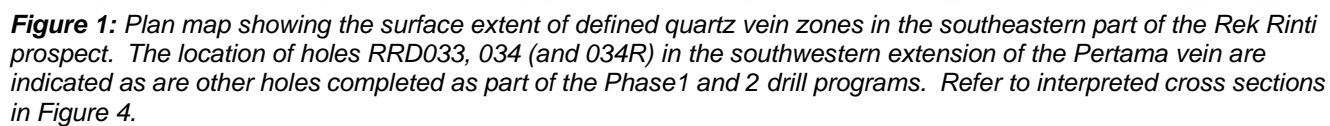


Table 1: Drill collar coordinates for holes reported herein. Datum is WGS 84 Zone 47N.

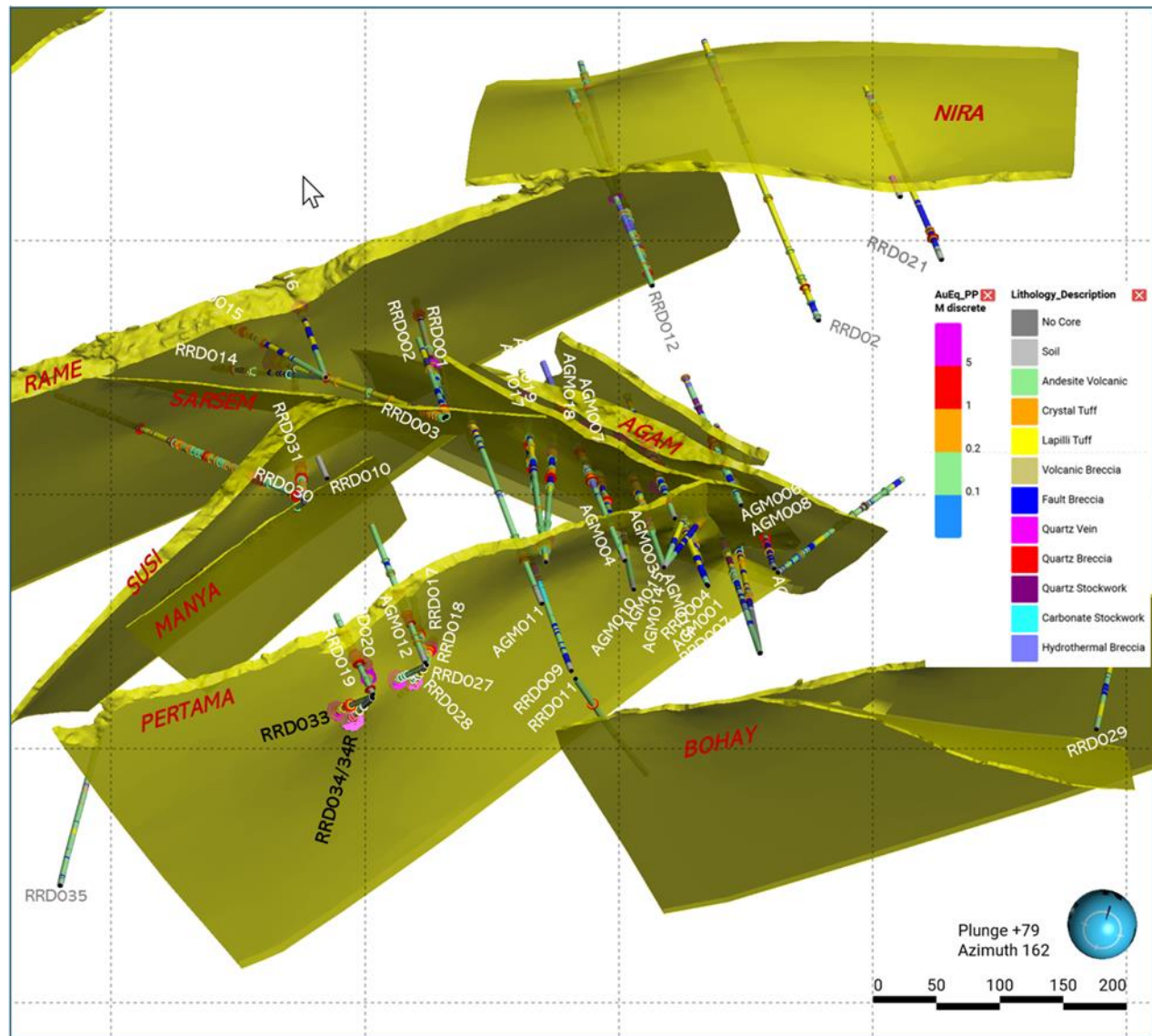


Figure 2: Plan map showing the surface extent of defined quartz vein-breccia zones within the Rek Rinti vein system. The Pertama vein drillholes RRDO33, 034 and 034R are indicated. Also shown is the step-out hole RRDO35 which is located about 235m southwest of RRDO34 and for which core logging and core sampling is in progress. The Pertama vein appears to be a northeast-southwest trending quartz zone, however the considerable thickness of the Pertama vein where drilled infers a zone of structural dilation like that intersected at Agam.

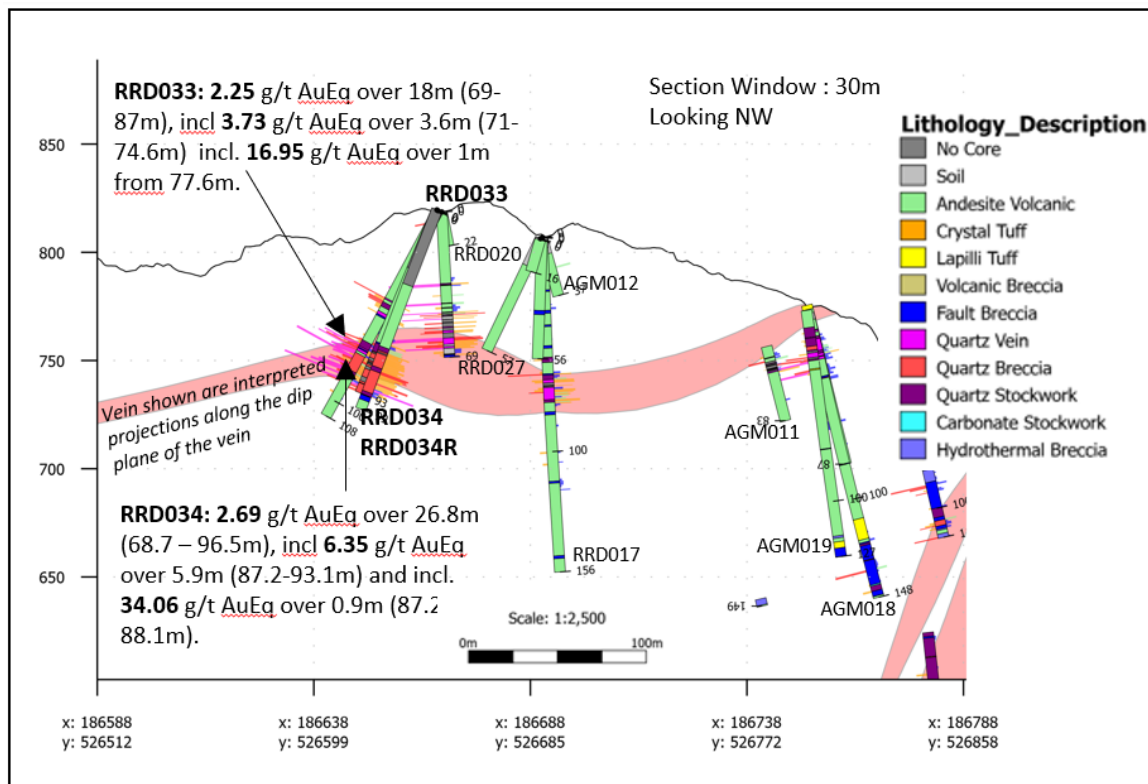



Figure 3: Above: Interpreted cross section showing the down-dip intersection of the Pertama vein for holes RRD033, 034, 034R. See Table 2. **Below:** Interpreted cross section through the Pertama vein looking northeast. Compiled significant intersection for holes RRD027 and RRD028 are indicated. The Company will continue to test this zone at depth and along strike.





Hole	Prospect	From	To	Interval	Au g/t	Ag g/t	AuEq
RRD033	Rek Rinti	46.0	55.1	9.1	0.93	6.77	1.01
	<i>including</i>	46.9	50.5	3.6	1.71	5.18	1.78
	<i>and</i>	46.9	47.5	0.60	4.19	20.10	4.44
		62.0	63.0	1.0	0.22	2.20	0.25
		66.0	67.0	1.0	0.35	0.60	0.36
		69.0	87.0	18.0	1.96	24.85	2.25
	<i>including</i>	71.0	74.6	3.6	3.49	20.32	3.73
	<i>and</i>	72.2	72.9	0.7	5.01	39.70	5.49
	<i>and</i>	73.3	74.0	0.7	4.29	20.90	4.54
	<i>and</i>	74.0	74.6	0.6	6.39	34.70	6.81
	<i>and</i>	77.6	78.6	1.0	15.76	99.00	16.95
		96.0	98.0	2.0	0.37	1.05	0.38
Hole	Prospect	From	To	Interval	Au g/t	Ag g/t	AuEq
RRD034	Rek Rinti	54.0	54.5	0.50	0.33	0.90	0.34
		68.7	96.5	26.80	1.32	27.13	2.49
	<i>including</i>	72.2	72.6	0.40	3.37	12.00	3.51
		76.8	79.8	3.00	1.11	18.96	1.34
		81.1	85.0	3.90	2.51	62.89	3.27
		87.2	93.1	5.90	5.90	37.63	6.35
	<i>including</i>	87.2	88.1	0.90	32.65	117.00	34.06
		94.3	98.5	4.20	0.87	22.99	1.15
	<i>including</i>	96.0	96.5	0.50	3.20	73.00	4.07
	<i>includes</i>	7.8m of NO CORE RECOVERED from 70-95m					
		108.2	110.0	1.80	2.11	12.72	2.27
	<i>including</i>	108.7	109.4	0.70	3.74	27.10	4.06
		111.0	113.5	2.50	0.93	6.98	1.01
	<i>including</i>	112.0	112.5	0.50	3.27	25.50	3.57
Hole	Prospect	From	To	Interval	Au g/t	Ag g/t	AuEq
RRD034R	Rek Rinti	66.5	92.3	25.80	3.28	50.59	3.89
		0.6m of NO CORE RECOVERED from 71.4-72.0m					
	<i>including</i>	81.2	86.4	5.20	6.97	58.06	7.67
	<i>and</i>	88.9	89.8	0.90	8.40	579.00	15.35

Table 2: Summary of compiled significant assay results for drillholes RRD033, 34 and the partial redrill hole RRD034R. The holes tested the southwestern extension of the Pertama vein, Intervals where no core was recovered due to previous artisanal mining are indicated. These intervals were assigned 0 g/t when included as part of a significant intersection. Intersection intervals are reported in meters and zone widths are reported as intersected downhole. Refer to Figure 1 for hole locations. Significant intersections were compiled using 0.2g/t Au cut-off with no more than 1m of consecutive internal dilution (below-cut off) included. No top cut of gold assays has been applied. Au Equivalent (AuEq) is based on USD\$1,800/oz gold and USD\$22/oz silver (Au g/t +(Ag g/t * 0.012)).



RRD034 Strip Log									
Depth	Lith	Alt	Description	Depth From	Depth To	Au g/t	Ag g/t	AuEq g/t	Sig. Int. AuEq g/t
70-	ISK		Fault breccia; grey - greenish; strong clay; clast of andesite; diss py 1 -2%	67.60	68.20	0.06	2.7	0.09	
				68.20	68.70	0.05	3.2	0.09	
	QSW	SCP	Quartz stockwork zone; redish brown - grey; strong sil - py clay altered at andesite wall rock; we - strong oxidation; crystalline qtz stockwork w/ massive ,uggy texture, infill drusy qtz - Manganese; 3mm - 20cm thick; fg diss py up to 10% set in andesite wall rock	68.70	69.60	1.47	19.4	1.71	
				69.60	70.30	0.43	27.5	0.76	
				70.30	71.20	1.05	24.1	1.34	
				71.20	72.20	0.12	33.2	0.52	
	QVB	QVN	Quartz vein breccia; milky white - black; minor subrounded qtz clast - andesite (?); crystalline qtz w/ massive texture; hem - manganese	72.20	72.60	3.37	12.0	3.51	
	NCR	?	Core loss	72.60	73.20	?	?	?	2.49
	QVB	QVN	Quartz vein breccia; milky white - black; clast of andesite wall rock (?) - locally carbonate; crystalline qtz w/ massive texture - minor vugh ,bladed texture, infill manganese; Manganese+-hem	73.20	74.40	1.08	15.4	1.26	
				74.40	75.50	3.32	22.9	3.60	
75-	NCR	?	Core loss	75.50	76.30	?	?	?	
	QVB	QVN	Quartz vein breccia; milky white - black; subrounded clast andesite (?);minor vugh texture infill drusy qtz; cross cut w/ vein - veinlets crystalline qtz w/ crustiform texture; Manganese +- hem	76.30	76.80	?	?	?	
				76.80	77.40	0.40	8.6	0.51	
	NCR	?	Core loss	77.40	77.90	?	?	?	
	QVB	QVN	Quartz vein breccia; milky white - black; subrounded clast andesite (?);minor vugh texture infill drusy qtz; cross cut w/ veinlets crystalline qtz w/ crustiform texture; Manganese +- hem	77.90	78.10	2.44	25.1	2.76	
	NCR	?	Core loss	78.10	78.80	?	?	?	1.34
	QVB	QVN	Quartz vein breccia; milky white - black - brown; subrounded clast of qtz - andesite (?); crystalline qtz w/ massive texture - minor chalcedonic; Manganese +- staining hem	78.80	79.80	2.61	46.7	3.17	
	NCR	?	Core loss	79.80	81.10	?	?	?	
	QVB	QVN	Quartz vein breccia - fault breccia (?); brown - black - milky white; consist of clay gouge - subrounded clast of andesite - qvn; crystalline qtz w/ massive texture; Manganese - hem	81.10	81.60	4.70	200.0	7.10	
				81.60	82.30	1.54	84.0	2.55	
80-				82.30	83.30	2.50	42.3	3.01	
				83.30	84.00	2.30	42.4	2.81	
	QVB	QVN	Quartz vein breccia; milky white - reddish brown - black; subrounded clast of andesite w/ strong sil - py altered; crystalline qtz w/ massive texture - chalcedony w/ colloform band texture; Manganese - hem ,diss py up to 5% set in andesite clast	84.00	85.00	2.25	14.5	2.42	
	NCR	?	Core loss	85.00	87.20	?	?	?	
	QVB	QVN	Quartz vein breccia; milky white - reddish brown - black; subrounded clast of andesite w/ strong sil - py altered; crystalline qtz w/ massive- crustiform band texture - chalcedony w/ colloform band texture; Manganese - hem ,diss py up to 5% set in andesite clast	87.20	88.10	32.65	117.0	34.06	
	NCR	?	Core loss	88.10	89.00	0.41	35.7	0.84	
85-									

Figure 4: Partial strip log of hole RRD034 showing lithologic, core sample and assay details for a section of the drillhole. The occurrence of discrete zones of higher grade gold and silver is indicated. Of note is that the approximately 25m wide zone of quartz vein /breccia intersected from 70-95m had a total of 7.8m with no core recovered. The partial redrill of the 25m wide zone in RRD034R had a 0.6m section with no core recovered.

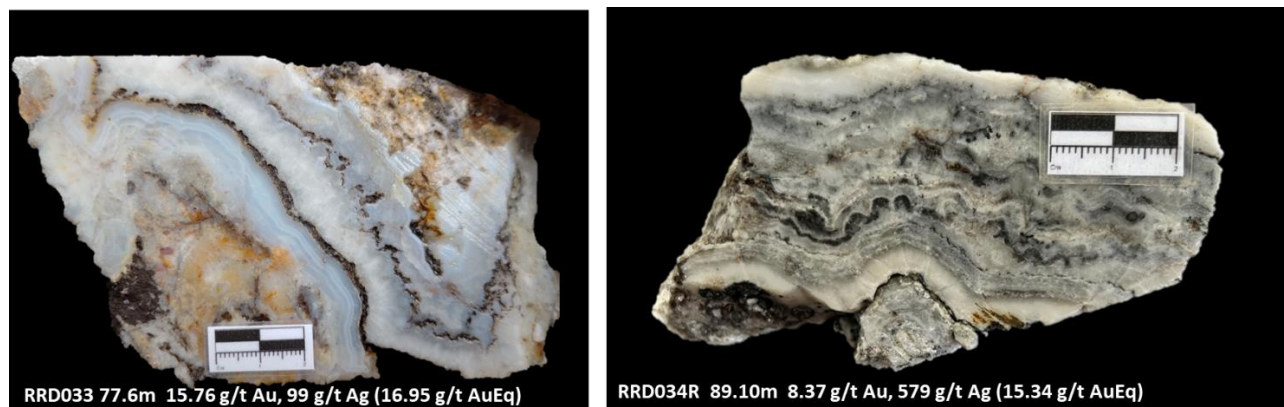


Figure 5: Photos of core specimens from Pertama vein drill holes RRD033 and 034R. The specimens show well developed ginguero textures and finely banded opaline quartz textures (above left) with corresponding assay results for the sampled interval.

Drilling has intersected the Pertama vein over a strike extent of approximately 350m and further extension remains open to the southwest and to depth. High-grade Au-Ag mineralisation appears related to local dilation of the vein. Additional drilling is necessary to confirm continuity of the high-grade mineralisation.

Rek Rinti Scout Drill Program

As part of the Phase 2 drill program the Company also tested vein targets within the Susi vein (Figure 6). The holes tested eastern extension of the Agam vein zone in an area of intense low magnetics with holes RRD026 and RRD029. The holes intersected intensely brecciated and argillic altered volcanics which would explain the low magnetic signature for the eastern area of the Agam zone as a result of magnetic destructive alteration. Assay results indicate low grade Au-Ag are associated with the drilled zones. No further drilling is warranted in the area. Results for drillholes RRD026 are discussed in the Company's ASX Release dated 23 November 2023.

Drillholes RRD030, RRD031, RRD031R and RRD032 tested the lateral and depth extension of the Susi vein. The holes returned low-grade Au-Ag but consistent assays over an approximately 20m wide zone. Further drilling of the Susi vein is warranted along strike and to depth. Compiled significant intersections are included in Table 3 below.



Hole	Prospect	From	To	Interval	Au g/t	Ag g/t	AuEq
RRD029	Rek Rinti	87.4	88.4	1.00	0.39	0.25	0.39
Hole	Prospect	From	To	Interval	Au g/t	Ag g/t	AuEq
RRD030	Rek Rinti	7.0	10.6	3.60	1.83	26.32	2.14
	<i>including</i>	7.0	8.0	1.00	4.10	52.00	4.73
		NO CORE 10.6-11.1m artisanal mining					
		11.1	11.7	0.60	0.58	7.70	0.67
		NO CORE 11.1-12.5m Core Loss					
		12.50	14.50	2.00	0.48	5.40	0.54
		44.40	47.90	3.50	0.38	13.43	0.54
		NO CORE 47.9-48.3m Core Loss					
		48.30	50.80	2.50	2.63	24.88	2.93
	<i>including</i>	50.20	50.80	0.60	5.17	19.60	5.40
		NO CORE 50.8-51.4m Core Loss					
		51.40	51.70	0.30	1.28	12.80	1.43
		NO CORE 51.7-53.1m Core Loss					
		53.10	53.30	0.20	3.63	14.20	3.80
		NO CORE 53.3-54m Core Loss					
		54.00	54.80	0.80	1.60	12.50	1.75
		NO CORE 54.8-55.5m Core Loss					
		55.50	57.00	1.50	2.69	7.30	2.77
		NO CORE 57-57.4m Core Loss					
		57.40	58.30	0.90	4.76	27.00	5.08
		NO CORE 58.3-59.1m Core Loss					
		59.10	69.30	10.20	0.61	11.04	0.74
	<i>including</i>	61.10	62.10	1.00	1.81	38.00	2.27
		73.20	75.90	2.70	0.23	5.29	0.30
		81.60	82.60	1.00	0.20	1.50	0.22
		90.60	91.60	1.00	0.29	0.80	0.30
		103.20	104.20	1.00	0.28	3.50	0.32
		110.20	113.20	3.00	0.54	0.93	0.55
		115.35	117.30	1.95	0.80	3.78	0.85
		134.30	135.30	1.00	0.31	1.30	0.33
		136.30	137.30	1.00	0.30	4.00	0.35
		138.80	139.30	0.50	0.21	0.70	0.22
		141.80	142.80	1.00	0.53	1.70	0.55
		143.80	144.80	1.00	0.33	3.50	0.37
		146.70	147.10	0.40	0.66	8.10	0.76
		149.40	150.00	0.60	0.34	1.10	0.26
		155.00	157.10	2.10	0.66	5.33	0.72
		194.40	196.00	1.60	0.97	63.25	1.73
	<i>including</i>	194.40	195.00	0.60	1.86	155.00	3.72
		239.00	240.00	1.00	0.62	1.40	0.64



Hole	Prospect	From	To	Interval	Au g/t	Ag g/t	AuEq
RRD031	Rek Rinti	18.5	19.5	1.00	0.37	7.40	0.46
		25.4	26.5	1.10	0.24	2.70	0.28
		NO CORE 28.7-28.9m Core Loss					
		28.9	30.9	2.00	0.24	2.98	0.27
		33.3	34.3	1.00	0.53	17.20	0.73
		47.5	48.5	1.00	3.62	58.00	4.32
		54.8	55.9	1.10	0.96	25.80	1.27
		NO CORE 55.9-56.7m Cavity					
		58.5	61.6	3.10	0.38	14.39	0.56
		NO CORE 61.6-62m Core Loss					
		62.0	67.8	5.80	1.07	14.45	1.25
	<i>including</i>	64.4	65.4	1.00	3.16	19.70	3.40
		NO CORE 69.9-70.2m Cavity					
		70.2	71.7	1.50	0.94	30.13	1.30
		NO CORE 71.7-72.7m Core Loss					
		72.7	73.0	0.30	0.64	15.70	0.83
		NO CORE 73.0-73.4m Core Loss					
		73.4	74.0	0.60	4.14	26.90	4.47
		NO CORE 74.0-74.6m Core Loss					
		74.6	75.4	0.80	0.78	14.50	0.96
		NO CORE 75.4-77.2m Cavity					
		79.0	79.9	0.90	0.20	5.00	0.26
		NO CORE 79.9-8016m Core Loss					
		82.3	84.8	2.50	0.77	1.30	0.79
	<i>including</i>	84.3	84.8	0.50	1.66	3.10	1.70
		87.3	88.5	1.20	0.23	0.80	0.24
		94.5	95.5	1.00	0.24	1.30	0.26
		101.0	102.0	1.00	0.50	0.25	0.50
		104.0	104.4	0.40	0.71	1.40	0.73
		105.4	106.4	1.00	0.39	0.90	0.40
		107.4	108.2	0.75	0.32	0.50	0.32
		110.9	114.7	3.80	0.42	0.47	0.42
		119.6	123.1	3.50	0.48	1.83	0.50
		126.2	126.9	0.70	0.35	0.48	0.36
		178.2	179.0	0.80	0.46	3.00	0.50
		182.0	183.0	1.00	0.64	1.30	0.65
		205.3	207.7	2.40	1.22	3.11	1.25
	<i>including</i>	206.1	206.7	0.60	3.86	6.60	3.94
		256.4	256.9	0.50	0.36	1.30	0.37



Hole	Prospect	From	To	Interval	Au g/t	Ag g/t	AuEq
RRD031R	Rek Rinti	55.7	58.9	3.20	0.89	27.82	1.23
	including	55.7	56.7	1.00	1.59	58.00	2.29
		NO CORE 58.9-59.5m Core Loss					
		59.5	68.7	9.20	0.54	16.02	0.73
	including	59.5	60.0	0.50	2.35	10.60	2.47
	and	65.5	66.0	0.50	1.50	37.40	1.95
		NO CORE 68.7-69.1m artisanal mining					
		69.1	73.2	4.10	0.90	16.08	1.09
	including	69.8	70.5	0.70	1.70	11.20	1.83
	and	72.5	73.2	0.70	1.04	9.90	1.15
		NO CORE 73.2-73.6m Core Loss					
		73.6	76.1	2.50	0.58	9.02	0.68
		76.9	77.8	0.90	1.24	20.20	1.48

Hole	Prospect	From	To	Interval	Au g/t	Ag g/t	AuEq
RRD032	Rek Rinti	16.0	17.0	1.00	0.22	0.25	0.23
		63.0	64.0	1.00	0.25	3.10	0.29
		82.2	83.0	0.80	0.53	1.50	0.55
		168.5	170.0	1.50	0.22	2.23	0.24
		172.0	173.3	1.30	0.38	4.70	0.36
		174.5	175.0	0.50	0.34	5.80	0.41
		189.3	190.3	1.00	1.12	7.90	1.22
		227.50	228.90	1.40	0.67	44.03	1.20

Table 3: (Above) :Summary of compiled significant assay results received for recent drillholes from the Agam and Susi vein zones. Intervals where no core was recovered due to previous artisanal mining are indicated. Intersection intervals are reported in meters and zone widths are reported as intersected downhole (not true width). Refer to Figures 1 and 2 for hole locations. Significant intersections were compiled using 0.2g/t Au cut-off with no more than 1m of consecutive internal dilution (below-cut off) included. No top cut of gold assays has been applied. Au Equivalent (AuEq) is based on USD\$1,800/oz gold and USD\$22/oz silver (Au g/t +(Ag g/t * 0.012)).

COMPETENT PERSON'S STATEMENT

The information in this report that relates to Exploration Results and Mineral Resources is based on information compiled by FEG staff and approved by Michael C Corey, who is a Member of the Association of Professional Geoscientists of Ontario, Canada. Michael Corey is employed by the Company and has sufficient experience which is relevant to the style of mineralisation and type of deposit under consideration and to the activity which he is undertaking to qualify as a Competent Person as defined in the 2012 Edition of the 'Australasian Code for Reporting of Exploration Results, Mineral Resources and Ore Reserves'. Michael Corey has consented to the inclusion in this report of the matters based on his information in the form and context in which they appear.



ABOUT FAR EAST GOLD

Far East Gold Limited (ASX: FEG) is an ASX listed copper/gold exploration company with six advanced projects in Australia and Indonesia.

The Company's Woyla Copper Gold Project is a 24,260 ha 6th generation Contract of Work located in the Aceh region of North Sumatra, Indonesia. FEG holds a 51% interest in the project that will increase to 80% upon the Company's completion of a feasibility study and definition of a maiden JORC resource estimate for the project.

Release approved by the Company's board of directors.

FURTHER INFORMATION:

To receive company updates and investor information from Far East Gold, register your details on the investor portal: <https://fareastgold.investorportal.com.au/register/>

COMPANY ENQUIRIES

Paul Walker
Chairman

Shane Menere
Chief Executive Officer

Tim Young
Investor Relations & Capital Markets

e: paul.walker@fareast.gold
m: + 61 408 776 145

e: shane.menere@fareast.gold
m: + 61 406 189 672
+ 62 811 860 8378

e: tim.young@fareast.gold
m: + 61 484 247 771

MEDIA ENQUIRIES

Sophie Bradley
IR Executive
Reach Markets

e: IR@reachmarkets.com.au
m: +61 450 423 331

ATTACHMENT X

JORC Code, 2012 Edition – Table 1 report SPL1454

Section 1 Sampling Techniques and Data

(Criteria in this section apply to all succeeding sections.)

Criteria	Explanation	Commentary
Sampling techniques	<ul style="list-style-type: none"> <i>Nature and quality of sampling (eg cut channels, random chips, or specific specialised industry standard measurement tools appropriate to the minerals under investigation, such as down hole gamma sondes, or handheld XRF instruments, etc).</i> <i>These examples should not be taken as limiting the broad meaning of sampling.</i> <i>Include reference to measures taken to ensure sample representivity and the appropriate calibration of any measurement tools or systems used.</i> <i>Aspects of the determination of mineralisation that are Material to the Public Report.</i> <i>In cases where 'industry standard' work has been done this would be relatively simple (eg 'reverse circulation drilling was used to obtain 1 m samples from which 3 kg was pulverised to produce a 30 g charge for fire assay'). In other cases more explanation may be required, such as where there is coarse gold that has inherent sampling problems. Unusual commodities or mineralisation types (eg submarine nodules) may warrant disclosure of detailed information.</i> 	<ul style="list-style-type: none"> Rock samples were collected from quartz veins exposed on surface and within hand dug artisanal miner pits. Individual samples were comprised as pieces of the vein(s) material chipped the exposure. Effort was made to chip across the vein perpendicular to vein trend. Samples were collected from zones of visible sulphide mineralization and or alteration such as clay-pyrite or manganese. Samples were bagged and tagged with unique numbered assay tags inserted into each sample. The samples were delivered via commercial carrier to PT Geoservices Geoassay Mineral Laboratory located in Cikarang, Bekasi, West Java, Indonesia. The samples were oven dried at 105°C, weighed then jaw crushed to 70% less than 2mm, riffle split to obtain 250g, that was then pulverized to >85% passing 75 microns. Two splits were taken from this product, one for analysis the other for QAQC. Each sample was analysed for gold using FAA30 fire assay method using a 30g charge with an AAS finish. Samples containing >50 g/t (ppm) Au were further assayed using the FAGRAV gravimetric method. Ag, base metals and a suite of other elements were estimated by method GA102- ICP, which used an aqua regia digest with ICP- OES finish. Samples containing >100ppm Ag were further assayed using GOA-02 method which was an aqua regia ore grade digest with an AA finish. A single certified reference material and a blank sample were inserted into the submitted sample batch for QAQC purpose.
Drilling techniques	<ul style="list-style-type: none"> <i>Drill type (e.g. core, reverse circulation, open-hole hammer, rotary air blast, auger, Bangka, sonic, etc.) and details (e.g. core diameter, triple or standard tube, depth of diamond tails, face-sampling bit or other type, whether core is oriented and if so, by what method, etc.).</i> 	<ul style="list-style-type: none"> Drilling is being conducted using a wireline, man-portable diamond drill. Core is obtained using PQ (85mm) and HQ (63.5mm) triple tube core barrels. Oriented drill core is obtained using an Axis digital Ori tool.
Drill sample recovery	<ul style="list-style-type: none"> <i>Method of recording and assessing core and chip sample recoveries and results assessed.</i> <i>Measures taken to maximise sample recovery and ensure representative nature of the samples.</i> <i>Whether a relationship exists between sample recovery and grade and whether sample bias may have occurred due to preferential loss/gain of fine/coarse material.</i> 	<ul style="list-style-type: none"> All drill core is logged by Company geologist discriminating lithologies and recording pertinent geological observations related to mineralization and alteration. Drilling is conducted using triple tube core barrel and utilising various drilling muds in combination with drill bit type and short core runs to maximize core recovery. The drill

Criteria	Explanation	Commentary
		<p>company is contractually obligated to obtain 90% core recovery.</p> <ul style="list-style-type: none"> At this point in the drill program there has not been enough data collected to determine if any sampling bias related to core recovery exists.
Logging	<ul style="list-style-type: none"> <i>Whether core and chip samples have been geologically and geotechnically logged to a level of detail to support appropriate Mineral Resource estimation, mining studies and metallurgical studies.</i> <i>Whether logging is qualitative or quantitative in nature. Core (or costean, channel, etc.) photography.</i> <i>The total length and percentage of the relevant intersections logged.</i> 	<ul style="list-style-type: none"> All core is digitally logged in its entirety by Company geologists using unique capture codes and in sufficient detail to discriminate lithologies and record all pertinent geological observations related to mineralization, alteration and structural features. The core is also logged with respect to industry standard RQD parameters that record basic geotechnical factors. This data will form the basis for future mineral resource estimation and other deposit studies. High resolution photographs are taken of all core boxes prior to being cut both wet and dry. Photographs are stored for future reference.
Sub-sampling techniques and sample preparation	<ul style="list-style-type: none"> <i>If core, whether cut or sawn and whether quarter, half or all core taken.</i> <i>If non-core, whether riffled, tube sampled, rotary split, etc. and whether sampled wet or dry.</i> <i>For all sample types, the nature, quality and appropriateness of the sample preparation technique.</i> <i>Quality control procedures adopted for all sub-sampling stages to maximise representivity of samples.</i> <i>Measures taken to ensure that the sampling is representative of the in situ material collected, including for instance results for field duplicate/second-half sampling.</i> <i>Whether sample sizes are appropriate to the grain size of the material being sampled.</i> 	<ul style="list-style-type: none"> The analytical methods selected are deemed appropriate for the level of analytical accuracy required at this early stage of exploration. The objective of the sampling was to determine where significant Au-Ag mineralization resides within the various textural types of quartz veins and alteration types that occur. Half-core samples were bagged and tagged with unique numbered assay tags inserted into each sample. The samples were delivered via commercial carrier to Pt. Geoservices Geoassay Mineral Laboratory located in Cikarang, Bekasi, West Java, Indonesia. The samples were oven dried at 105°C, weighed then jaw crushed to 70% less than 2mm, riffle split to obtain 250g, that was then pulverized to >85% passing 75 microns. Two splits were taken from this product, one for analysis the other for QAQC. Each sample was analysed for gold using FAA30 fire assay method using a 30g charge with an AAS finish. Samples containing >50 g/t (ppm) Au were further assayed using the FAGRAV gravimetric method. Ag, base metals and a suite of other elements were estimated by method GA102- ICP, which used an aqua regia digest with ICP- OES finish. Samples containing >100ppm Ag were further assayed using GOA-02 method which was an aqua regia ore grade digest with an AA finish. A single certified reference material and a blank sample were inserted at the rate of 1 each per 25 core samples. for QAQC purpose. The sample preparation completed at Pt.Geoservices prior to analysis are deemed appropriate for surface rock and drill core samples. Select high grade Au samples will also be analysed using a screen fire assay technique to determine if any coarse Au (+200 mesh) occurs.

Criteria	Explanation	Commentary
		<ul style="list-style-type: none"> Drill core is cut in half using a core saw with half core sampled for individual assay. Geologists are careful to avoid any sampling bias. Samples are collected at 0.25 to 1m intervals. to optimise understanding of the controls of mineralization with attention given to characterizing the different rock types and types and styles of mineralization and alteration that occur.
Quality of assay data and laboratory tests	<ul style="list-style-type: none"> <i>The nature, quality and appropriateness of the assaying and laboratory procedures used and whether the technique is considered partial or total.</i> <i>For geophysical tools, spectrometers, handheld XRF instruments, etc., the parameters used in determining the analysis including instrument make and model, reading times, calibrations factors applied and their derivation, etc.</i> <i>Nature of quality control procedures adopted (e.g. standards, blanks, duplicates, external laboratory checks) and whether acceptable levels of accuracy (i.e. lack of bias) and precision have been established.</i> 	<ul style="list-style-type: none"> The sample prep and assay methods utilized by Pt. Geoservices are appropriate for the sample type assayed and level of accuracy required. The Company regularly uses an Olympus Vanta portable hand-held XRF analyzer (2022) to screen drill core for mineralization before cutting and sampling. This allows for some understanding of the distribution of mineralization prior to sampling to better ensure that the sampled core is representative of the type and style of mineralization. Numerous readings are obtained and recorded for future reference. The hand-held XRF provides confirmation that mineralization is present however it is not an accurate determination of the concentration within the sample analysed. Limitations include; very small sampling window, homogeneity of mineralization, penetration depth, possible surface effects, etc. The results obtained from the hand held pXRF are subject to confirmation by chemical analysis from an independent laboratory. The Company employs industry standard QAQC protocols to check the accuracy and bias of reported sample assays. Sample assay failures are indicated if outside of 3 standard deviations. Certified reference material, blanks and sample splits are also tracked over time to determine if any bias.
Verification of sampling and assaying	<ul style="list-style-type: none"> <i>The verification of significant intersections by either independent or alternative company personnel.</i> <i>The use of twinned holes.</i> <i>Documentation of primary data, data entry procedures, data verification, data storage (physical and electronic) protocols.</i> <i>Discuss any adjustment to assay data</i> 	<ul style="list-style-type: none"> Core is logged by Company geologists with data entered digitally using set data codes for lithology, alteration, mineralization and related rock characteristics. Core logging digital data is checked and verified for errors along with core assay data by Company data manager and stored in Access format. There is no adjustment of assay data after QAQC determination of pass or fail.
Location of data points	<ul style="list-style-type: none"> <i>Accuracy and quality of surveys used to locate drill holes (collar and down-hole surveys), trenches, mine workings and other locations used in Mineral Resource estimation.</i> <i>Specification of the grid system used.</i> <i>Quality and adequacy of topographic control.</i> 	<ul style="list-style-type: none"> Drillhole collars and collected field samples are located using hand-held Garmin GPS to a <5m accuracy. Drillhole collar locations will also be located by a surveyor using a Trimble GPS unit to a <1m accuracy. The project datum is UTM WGS 84 – Zone 47N.

Criteria	Explanation	Commentary
		<ul style="list-style-type: none"> The Company has resurveyed and confirmed accuracy of historical survey benchmarks on the property for current surveying requirements.
Data spacing and distribution	<ul style="list-style-type: none"> <i>Data spacing for reporting of Exploration Results.</i> <i>Whether the data spacing and distribution is sufficient to establish the degree of geological and grade continuity appropriate for the Mineral Resource and Ore Reserve estimation procedure(s) and classifications applied.</i> <i>Whether sample compositing has been applied.</i> 	<ul style="list-style-type: none"> The spacing of collected field samples and the spacing of drill hole collars is deemed appropriate for the level of the current exploration program and initial drilling of selected targets to identify where mineralization occurs. This will be followed by more rigorous drilling to establish continuity and grade profile within zones of potential resource determination. No physical sample compositing has been applied aside. Reported assays are averaged over specific, continuous zones if deemed significant. A cut-off of 0.2 g/t Au with a maximum 1m of internal dilution is utilized for determination of a significant assay interval. No top cut of high-grade assays has been done. Where assay intervals include variable sample lengths the sample assays are weighted over the selected interval length to account for the variation.
Orientation of data in relation to geological structure	<ul style="list-style-type: none"> <i>Whether the orientation of sampling achieves unbiased sampling of possible structures and the extent to which this is known, considering the deposit type.</i> <i>If the relationship between the drilling orientation and the orientation of key mineralised structures is considered to have introduced a sampling bias, this should be assessed and reported if material.</i> 	<ul style="list-style-type: none"> Collected field samples and drill hole locations and drilling parameters are set to best obtain representative data according to the interpreted type and style and controls of mineralization being tested. Particular effort is made to drill normal to such controlling structures or host stratigraphy to obtain a near to true width zone indication as possible. Downhole core orientations were obtained using a Axis digital orientation tool.
Sample security	<ul style="list-style-type: none"> <i>The measures taken to ensure sample security.</i> 	<ul style="list-style-type: none"> Collected samples were placed in sturdy plastic sacks and sealed for transport. Samples are delivered to expeditor and shipped. Any broken bags received by the lab are reported to the Company. This has not happened to date.
Audits or reviews	<ul style="list-style-type: none"> <i>The results of any audits or reviews of sampling techniques and data.</i> 	<ul style="list-style-type: none"> There have been no independent audit or review of sampling protocols.

Section 2 - Reporting of Exploration Results

(Criteria listed in the preceding section also apply to this section.)

Criteria	Explanation	Commentary
Mineral tenement and land tenure status	<ul style="list-style-type: none"> Type, reference name/number, location and ownership including agreements or material issues with third parties such as joint ventures, partnerships, overriding royalties, native title interests, historical sites, wilderness or national park and environmental settings. The security of the tenure held at the time of reporting along with any known impediments to obtaining a licence to operate in the area. 	<ul style="list-style-type: none"> The Woyla project tenement is held in the name of PT Woyla Aceh Minerals (PT WAM), which consists in 80% Woyla Aceh Ltd, 15% Quralon Pte Ltd, 2.5% PT Mutiara Mitramin, 2.5% PT Indo Noble Abadi. PT WAM holds a 6th Generation Contract of Work dated 17 March 1997. The Woyla Contract of Work was under a Mines Department approved state of suspension from exploration activities from 1999-2006 during the prolonged civil conflict in Aceh. An extended moratorium on exploration activities within Aceh has recently been lifted. The Contract of Work (177.K/30/DJB/2018) for the tenement was in voluntary suspension until FEG secured the necessary environmental and land use permits. FEG has recently been granted the environmental permit (PIPIB) for 7688 ha of the protected forest area. This allows FEG to conduct exploration activities within the permit area under certain conditions.
Exploration done by other parties	<ul style="list-style-type: none"> Acknowledgment and appraisal of exploration by other parties. 	<ul style="list-style-type: none"> Reconnaissance and detailed geological mapping were completed during 1996 – 1997 by Newcrest Mining and Barrick Gold. A helicopter-borne magnetic and radiometric survey was flown by World Geoscience in 1996. The companies collected stream, soil and rock samples of exposed veins and also completed petrology studies on selected samples.
Geology	<ul style="list-style-type: none"> Deposit type, geological setting and style of mineralisation. 	<ul style="list-style-type: none"> The project area sits within the Neogene Gold Belt of Sumatra, characterised by Miocene-Neogene gold intrusion centred mineralisation. Along strike in a NW direction from the project area are the Miwah high-sulphidation gold deposit and Beutong- porphyry and skarn system and along strike to the SE lies the Abong (sediment hosted) and Meluak (high-sulphidation) gold deposits. Previous exploration has identified several low sulphidation, epithermal type Au-Ag bearing quartz/breccia systems hosted within and likely controlled by a series of fault structures related to the Sumatra Fault and emplacement of intrusions. As such, Au-Cu porphyry style, associated skarn and high- sulphidation Au may also be found within the Woyla project area. Downstream from the known veins systems are several alluvial-Au workings (Anu Renguet).
Drill hole Information	<ul style="list-style-type: none"> A summary of all information material to the understanding of the exploration results including a tabulation of the following information for all Material drill holes: easting and northing of the drill hole collar 	<ul style="list-style-type: none"> No previous drilling has been completed. Specific details of all drill holes completed by FEG are reported.

Criteria	Explanation	Commentary
	<ul style="list-style-type: none"> elevation or RL (Reduced Level - elevation above sea level in metres) of the drill hole collar dip and azimuth of the hole down hole length and interception depth hole length. If the exclusion of this information is justified on the basis that the information is not Material and this exclusion does not detract from the understanding of the report, the Competent Person should clearly explain why this is the case 	
Data aggregation methods	<ul style="list-style-type: none"> In reporting Exploration Results, weighting averaging techniques, maximum and/or minimum grade truncations (e.g. cutting of high grades) and cut-off grades are usually Material and should be stated. Where aggregate intercepts incorporate short lengths of high grade results and longer lengths of low grade results, the procedure used for such aggregation should be stated and some typical examples of such aggregations should be shown in detail. The assumptions used for any reporting of metal equivalent values should be clearly stated 	<ul style="list-style-type: none"> All values are reported as assayed. Where equivalent grades (eg. Au Eq) have been included the basis for this calculation has been disclosed.
Relationship between mineralisation widths and intercept length	<ul style="list-style-type: none"> These relationships are particularly important in the reporting of Exploration Results. If the geometry of the mineralisation with respect to the drill hole angle is known, its nature should be reported. • If it is not known and only the down hole lengths are reported, there should be a clear statement to this effect (e.g. 'down hole length, true width not known'). 	<ul style="list-style-type: none"> The rock samples collected are considered a reflection of the nature of mineralization at the point of sampling. Aside from a visual estimation at the time of sampling no accurate determination of vein widths was made. The Company does distinguish between downhole length and true width (apparent) and reports each as necessary. Drill core is cut in half using a core saw with half core sampled for individual assay. Geologists are careful to avoid any sampling bias. Samples are collected at 0.25 to 1m intervals. to optimise understanding of the controls of mineralization with attention given to characterizing the different rock types and types and styles of mineralization and alteration that occur.
Diagrams	<ul style="list-style-type: none"> Appropriate maps and sections (with scales) and tabulations of intercepts should be included for any significant discovery being reported These should include, but not be limited to a plan view of drill hole collar locations and appropriate sectional views. 	<ul style="list-style-type: none"> Pertinent maps and sections are included in the corporate release of sample results
Balanced reporting	<ul style="list-style-type: none"> Where comprehensive reporting of all Exploration Results is not practicable, representative reporting of both low and high grades and/or widths should be practiced to avoid misleading reporting of Exploration Results. 	<ul style="list-style-type: none"> Reporting is fully representative of the data.

Criteria	Explanation	Commentary
Other substantive exploration data	<ul style="list-style-type: none"> <i>Other exploration data, if meaningful and material, should be reported including (but not limited to): geological observations; geophysical survey results; geochemical survey results; bulk samples - size and method of treatment; metallurgical test results; bulk density, groundwater, geotechnical and rock characteristics; potential deleterious or contaminating substances.</i> 	<ul style="list-style-type: none"> All data is fully reported. Metallurgical characterization tests were performed on 3, Au-Ag mineralised samples compiled from retained coarse reject material of previously crushed Woyla drill core. The composites were made to be representative of the Au-Ag grade distribution reflected in the core assays. The test work was conducted at Pt. Geoservices Mineral Laboratory in Cikarang, West Java. The test flowsheets were designed by the Company's consultant metallurgist, Dr. Mark Steemson, who supervised the work and interpreted the results. The test work involved: <ul style="list-style-type: none"> 1. Full assays on each composite. 2. Diagnostic leach testing to determine the deportment of gold in each sample – cyanide leachable, carbonate hosted, arsenopyrite hosted, other sulphide hosted, and silicate encapsulated. The cyanide. Leachable includes cyanide leachable gravity gold and free gold. 3. Agitated leach test on each sample to determine gold and silver recoveries and cyanide usage. There was insufficient sample to remove gravity gold before the agitated leach tests. The average cyanide soluble gold recovery (gravity and free gold) was 91%, and for silver 86%. The non-cyanide leachable gold was evenly distributed amongst carbonate, arsenopyrite, other sulphides, and silicate encapsulated minerals. The diagnostic leach tests indicate that gold and silver can be recovered using conventional cyanide leaching. A significant part of the gold and silver is associated with coarse gravity gold. Additional testwork will be conducted to better determine the gravity recoverable gold component.
Further work	<ul style="list-style-type: none"> <i>The nature and scale of planned further work (e.g. tests for lateral extensions or depth extensions or large-scale step-out drilling).</i> <i>Diagrams clearly highlighting the areas of possible extensions, including the main geological interpretations and future drilling areas, provided this information is not commercially sensitive.</i> 	<ul style="list-style-type: none"> The company will incorporate all surface and drill core sample assay results in a secure database for future determination of a mineral resource estimate. The current drill program as reported by FEG is the first completed on the property and results obtained will determine the scope of future drilling and property wide exploration.

Section 3 does not apply as the information regarding the mineral resource was prepared and first disclosed under the 2004 Edition of the 'Australasian Code for Reporting of Exploration Results, Mineral Resources and Ore Reserves'. It has not been updated since to comply with the 2012 Edition of the 'Australasian Code for Reporting of Exploration Results, Mineral Resources and Ore Reserves' on the basis that the Company is not aware of any new information or data that materially affects the information and, in the case of the resource estimate, all material assumptions and technical parameters underpinning the estimate continue to apply and have not materially changed. Section 4 does not apply as reserve estimates are not being disclosed at this time and Section 5 does not apply as this section relates to the reporting of diamonds and other gemstones.