

Proactive's CEO Investor Session

Melbourne, 16 July 2019



The Emerging Wilcherry Gold Camp

A Growing High Grade, Shallow Gold System



Cautionary & Competent Persons Statements

Cautionary and Forward Looking Statements

This presentation has been prepared by Alliance Resources Limited ("Alliance"). The information contained in this presentation is of a general nature only and does not constitute an offer to issue, or to arrange an issue, of securities or financial products. The information contained in this presentation is not investment or financial product advice and is not intended to be used as the basis for making an investment decision. This presentation has been prepared without taking into account the investment objectives, financial situation or particular needs of any particular person.

Before making an investment decision on the basis of this presentation, the investor needs to consider, with or without the assistance of a financial advisor, whether the investment is appropriate with due regard for their particular investment needs, objectives and financial circumstances.

This announcement includes certain forward looking statements, including, without limitation, those concerning economic outlook for the mining industry, expectations regarding gold prices, exchange rates, production rates and costs and other operating results, growth prospects and the outlook for the Company's operations contain or comprise certain forward looking statements that involve various risks and uncertainties. Although the Company believes that the expectations reflected in such forward looking statements are reasonable at the date of the announcement, no assurances can be given that such statements will prove to have been correct.

To the maximum extent permitted by law, none of Alliance's directors, officers, employees, advisors or agents, accepts any liability, including, without limitation, any liability arising out of fault or negligence, for any loss or damage arising from the use of the information contained in this document nor is any obligation assumed to update such information. In particular, no representation or warranty, express or implied, is provided as to its accuracy, completeness or currency of the information contained in this document. To the maximum extent permitted by law and the ASX Listing Rules, the Company accepts no obligation to correct or update the information or statements contained therein.

Competent Person's Statement

The information in this report that relates to the Exploration Results is based on information compiled by Mr Anthony Gray and Mr Stephen Johnston. Mr Gray is a Member of the Australian Institute of Geoscientists and is a part-time contractor to Alliance Resources Ltd. Mr Johnston is a Member of the Australasian Institute of Mining and Metallurgy and is a full-time employee of Alliance Resources Ltd. Mr Gray and Mr Johnston have sufficient experience which is relevant to the style of mineralisation and type of deposit under consideration and to the activity which they are undertaking to qualify as Competent Persons as defined in the 2012 Edition of the 'Australasian Code for Reporting of Exploration Results, Mineral Resources and Ore Reserves'. Mr Gray and Mr Johnston consent to the inclusion in the report of the matters based on their information in the form and context in which it appears.

WHY INVEST IN AGS?

The planets are aligning for gold...



- **Right commodity:** High Grade Shallow Gold System
- **Right time:** Gold price has broken out
- **Right location:** South Australia - stable & supportive mining jurisdiction
- **Good infrastructure:** 100% owned 80 person camp, all-weather road access, etc.
- **Growth potential:** Significant upside to increase Min. Resource / new discoveries

"AGS is undervalued compared to its peers"

ADVANCED GOLD PROJECT

Progressing Weednanna Towards Production



- **High Grade, Shallow Gold System**
- **181,000 oz gold resource @ 5.1 g/t gold (49% Indicated Resources)**
- **Scoping Study ^{very} positive and supports a new 250,000 tpa gold plant on site**
- Further drilling underway to increase mineral resources to support a Feasibility Study
- **Significant exploration upside** to increase the size of the Mineral Resource and near-regional potential for new gold discoveries (**Wilcherry Gold Camp**)

Corporate Overview

Capital Structure and Shareholders

CAPITAL STRUCTURE

Shares on Issue	153.0 M
Mkt Cap @ \$0.09	\$13.8 M
Cash @ 3 May 2019	\$ 4.0 M
Listed Investments	\$ 0.4 M
Enterprise Value	\$ 9.4 M
Options	6.4 M

MAJOR HOLDERS

Abbotsleigh	32.3 %
Sandon Capital	10.7 %
Phoenix Portfolios	7.6 %
Top 20 holders	65.6 %

BOARD & EXECUTIVE MANAGEMENT

Ian Gandel

Chairman

Mining entrepreneur with 25+ years in the exploration and mining industry.
Non-Executive Chairman, Alkane Resources Ltd

Tony Lethlean

Director

25+ years in underground mining, stockbroking and project finance, including CIBC World Markets.
Non-Executive Director, Alkane Resources Ltd

Steve Johnston

Managing Director

38 years in exploration, mining, project management & corporate administration. Previous roles include Exco, Croesus, Metana and Metals Ex

Bob Tolliday

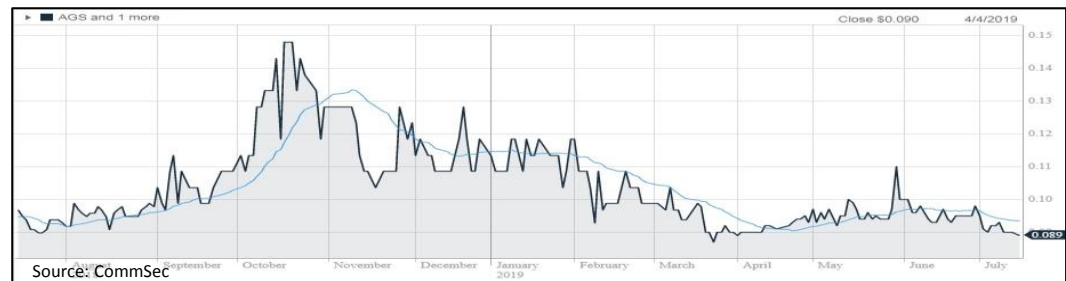
CFO & Co. Secretary

Chartered Accountant with 30+ years in accounting, audit, corporate finance, including with KPMG and Pitcher Partners

Anthony Gray

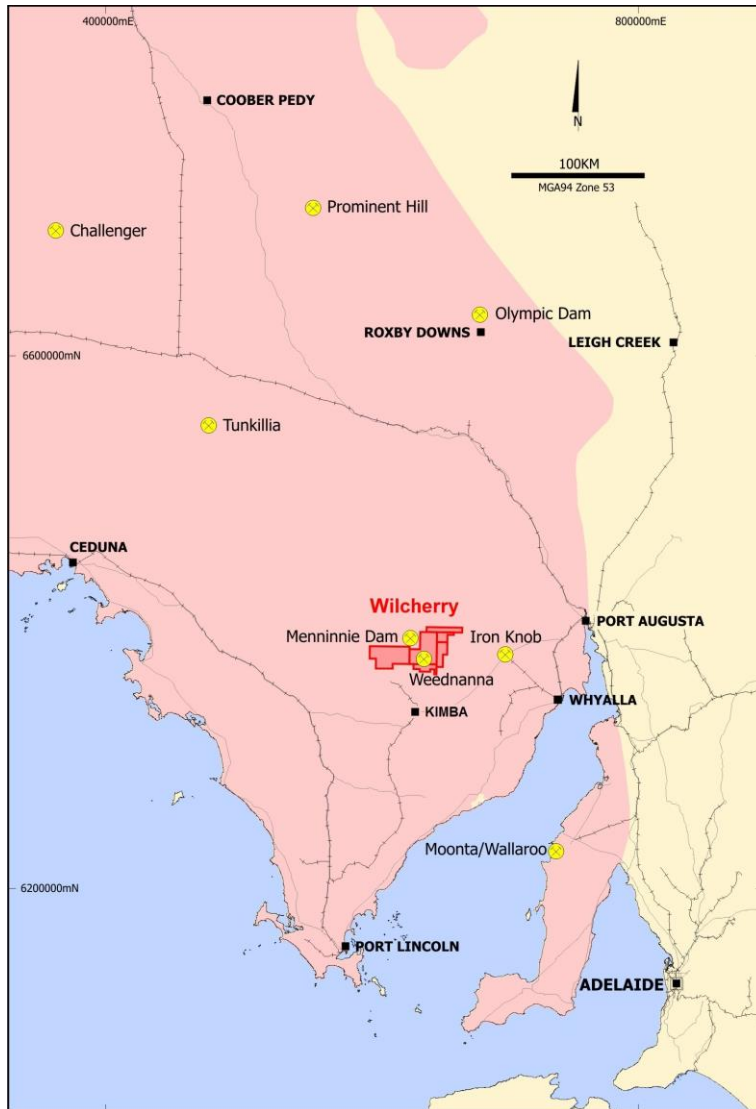
Exploration Manager

20+ years in exploration and mining geology. Previous roles with WMC, Barra Resources, Breakaway Resources and Octagonal Resources



Wilcherry Project

Location



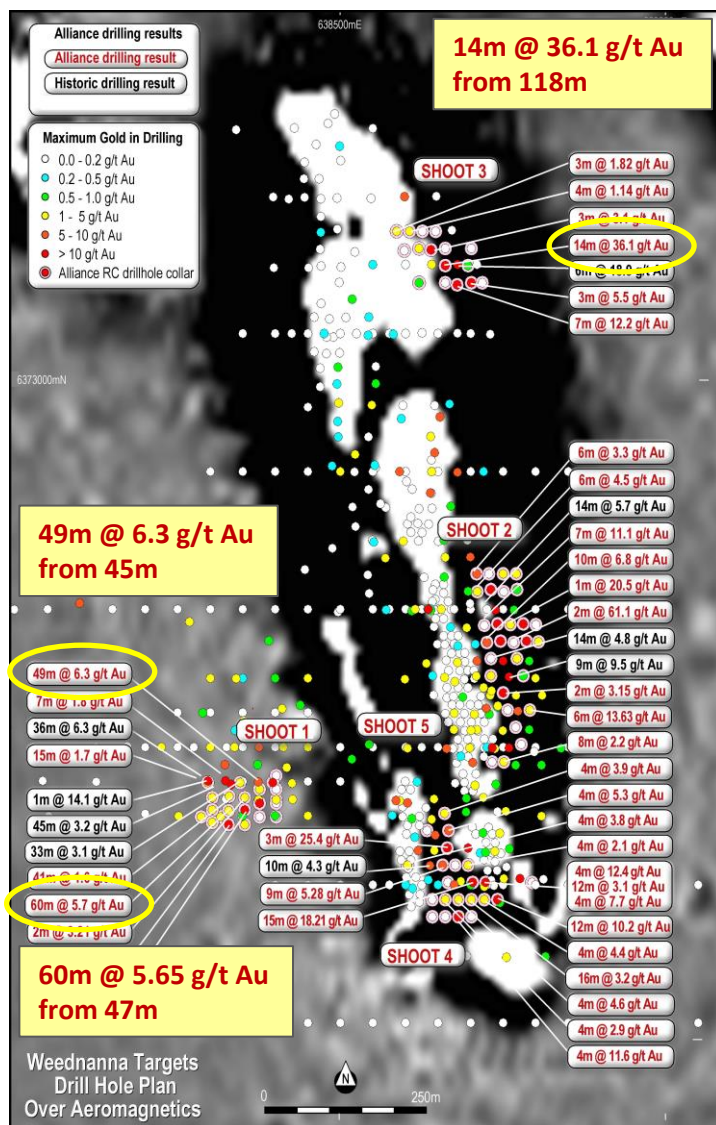
- Located in the Gawler Craton, northern Eyre Peninsula, 40 km north of township of Kimba
- Alliance (100%)
- Alliance owns an 80 person accommodation village on leasehold land in Kimba which will house plant construction workforce



Kimba accommodation village

Weednanna Gold Deposit

Gold is the focus, but there is also magnetite (iron)...



➤ Bonanza High Grade Gold Shoots¹:

- 60m @ 5.7 g/t Au (Shoot 1)
- 14m @ 36.1 g/t Au (Shoot 3)
- 15m @ 18.2 g/t Au (Shoot 4)
- 20m @ 12.4 g/t Au (Shoot 5)
- 7m @ 16.6 g/t Au (Shoot 7)

➤ Majority of shoots open and potential for new shoots

➤ Metallurgical recovery >90% for Shoots 1, 2, 3, and 4

1. Alliance ASX announcements 3 April 2017, 10 April 2017, 28 August 2017, 30 November 2017, 17 January 2018, 4 April 2018, 16 July 2018, 29 November 2018 and 8 July 2019

➤ Weednanna is also a magnetite (iron) deposit

- Weednanna and adjacent iron deposits were subject of mining studies by Ironclad, 2012-2014
- Tenement resources total 224 Mt @ 28.8% Fe² (incl. 11.2 Mt @ 41.97% Fe at Weednanna. Refer Appendix 1)
- Iron ore price performing strongly (currently US\$117/t)³

2. Ironclad Mining Ltd Annual Report 2014

3. NYMEX traded 62% Fe Ore Price US\$117.10 (12 July 19); 1 AUD 0.7016 USD (12 July 19) = A\$167.28/t

Weednanna Gold Deposit

Mineral Resource Estimate

The maiden Mineral Resource Estimate is classified as Indicated and Inferred in accordance with the JORC Code 2012 Edition, as follows:

Classification	Tonnes	Grade	Ounces
Above Pit Shells (\$2,000 AUD) >0.5 g/t gold			
Indicated	488,000	3.8	59,000
Inferred	209,000	2.8	19,000
Sub-Total	697,000	3.5	78,000
Below Pit Shells (\$2,000 AUD) >2.0 g/t gold - Underground Potential			
Indicated	102,000	8.8	29,000
Inferred	298,000	7.8	74,000
Sub-Total	400,000	8.0	103,000
Total - Open Pit & Underground Potential (Reported Mineral Resource)			
Indicated	590,000	4.6	88,000
Inferred	507,000	5.7	93,000
TOTAL	1,097,000	5.1	181,000

← 8 g/t gold below pits

The reported Mineral Resource is that proportion of gold contained within \$2,000 AUD pit shells >0.5 g/t gold and underground potential >2.0 g/t gold

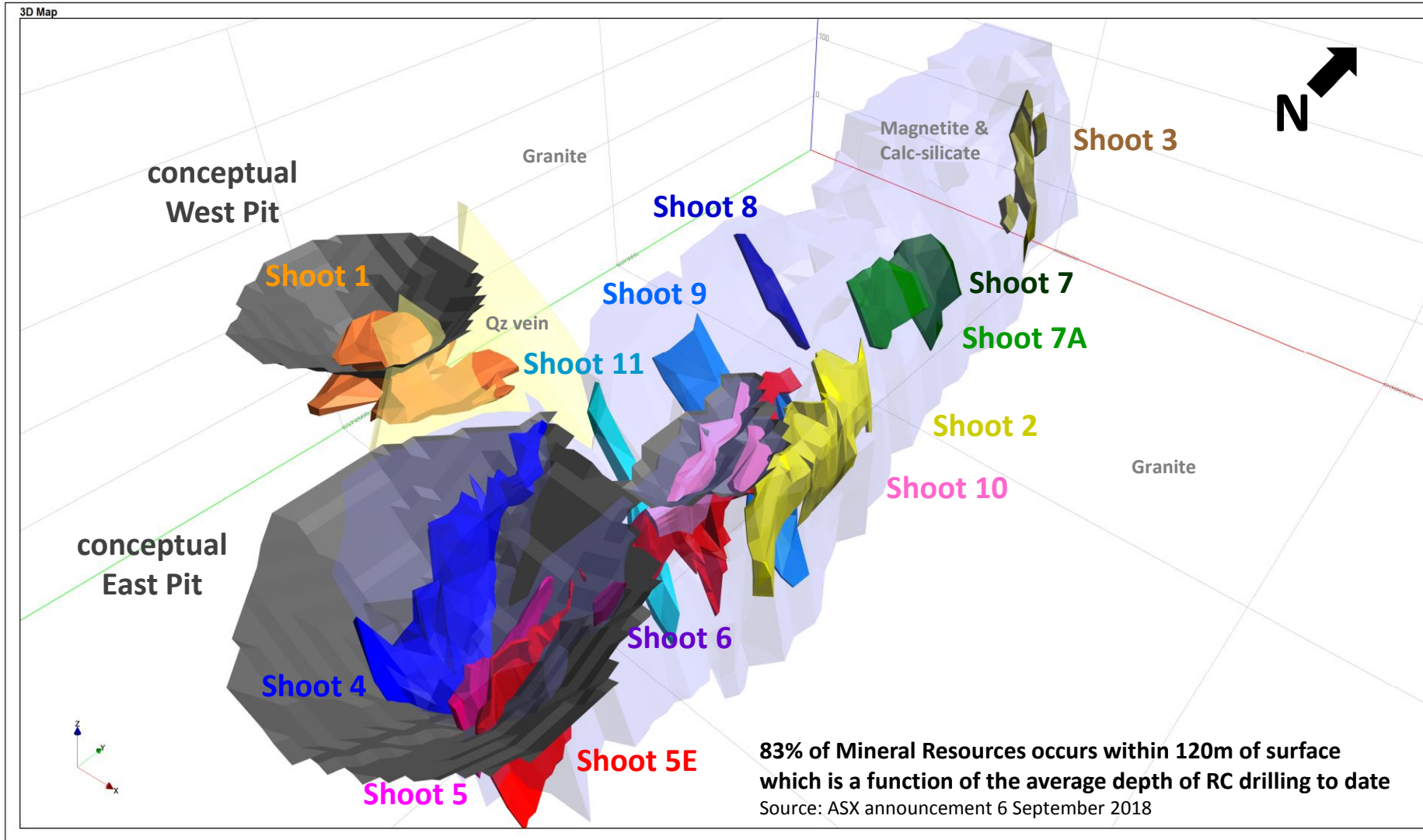
Optimisations were also run for \$1,600 AUD and \$1,800 AUD pit shells at the same open pit and underground cut-off grades, resulting in only a 4.5% and 0.5% reduction in contained gold, respectively

- ***A robust deposit with outstanding grades, economic potential and upside***
- ***Delivered < 2 years after project entry***

Source: ASX announcement 6 September 2018

Weednanna Gold Deposit

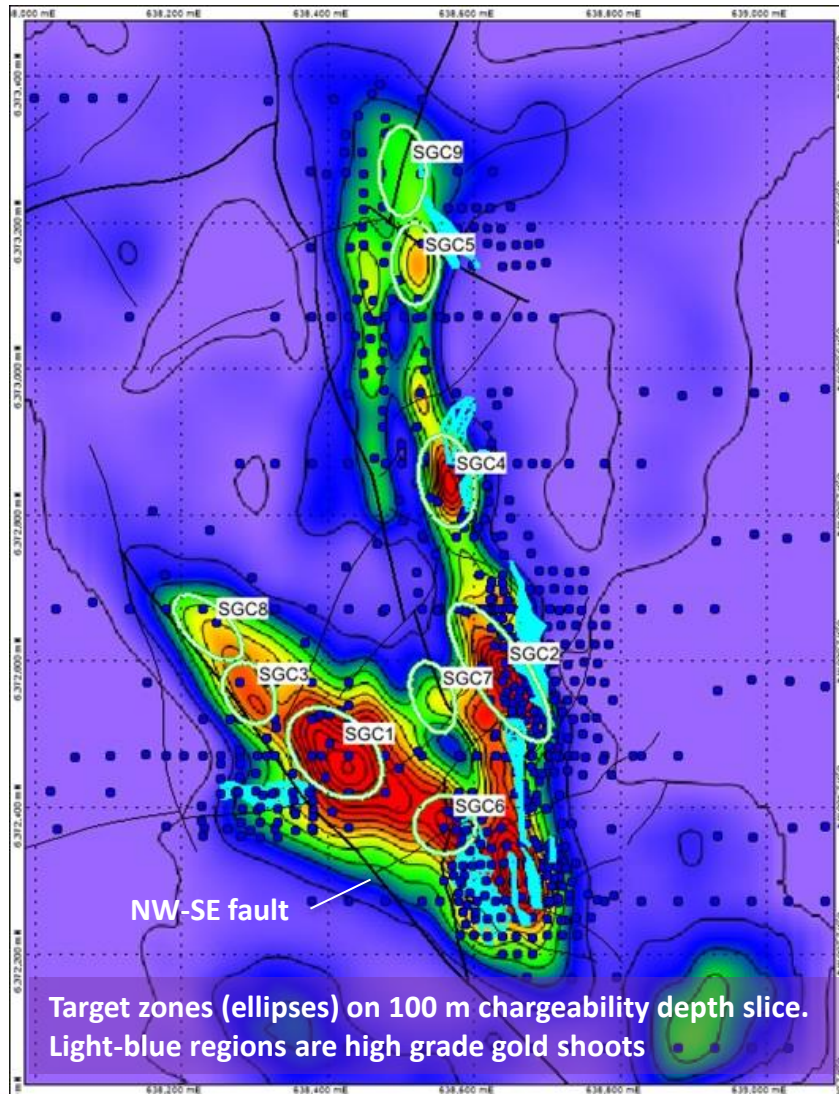
3D Geological Model



3D view down to northwest

Weednanna Gold Deposit

3D Induced Polarisation Survey



The results of the 3DIP survey at Weednanna in 2019 indicate:

- Nine new targets, including five shallow targets, highlighting the remaining near-surface potential to grow the mineral resource
- Many of the chargeable bodies extend >200m below surface
- Partially tested five targets in previous RC drilling program with two high grade intercepts at Shoots 7 and 8 (SGC4)

Source: ASX announcements 7 March 2019 and 8 July 2019

Weednanna Gold Deposit


Scoping Study Outcomes

➤ Independent Scoping Study (Mining One) complete¹

- *Study positive and supports new 250 ktpa gold plant on site*
- Based on 49% Indicated and 51% Inferred resources²
- Total capital ~\$44 million
 - New 250,000 tpa processing facility & TSF ~\$36 m
 - Open pit pre-strip ~\$8 m
- Open pit followed by underground development
- The outcome has allowed Alliance to commence further drilling:
 - to extend the mineral resources, and
 - to infill the mineral resources in order to increase the ratio of indicated to Inferred mineral resources

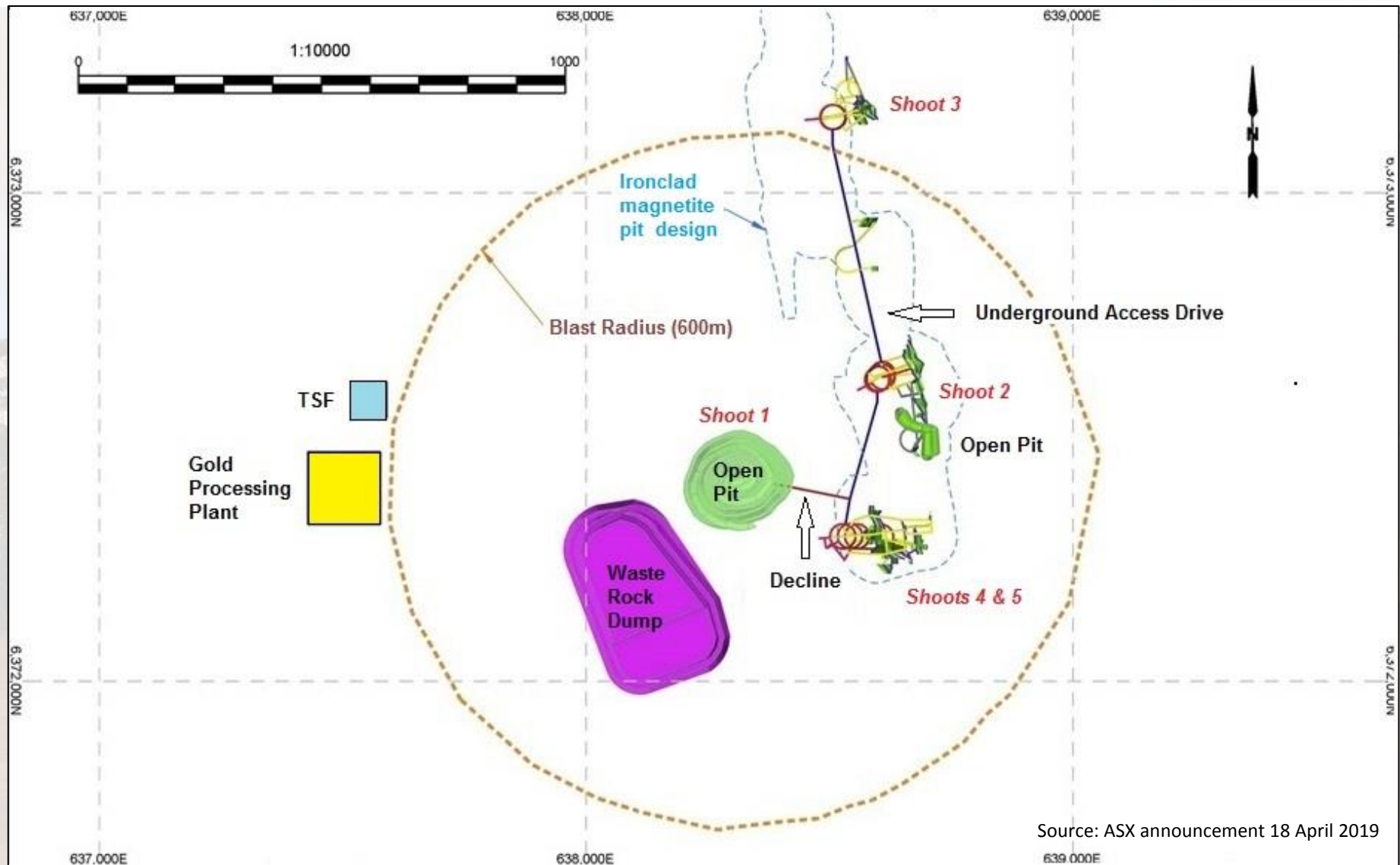
1. Source: ASX announcement 18 April 2019

2. ASX Listing Rules do not permit disclosure of production targets and financial forecasts where inferred mineral resources are a determining factor in project viability



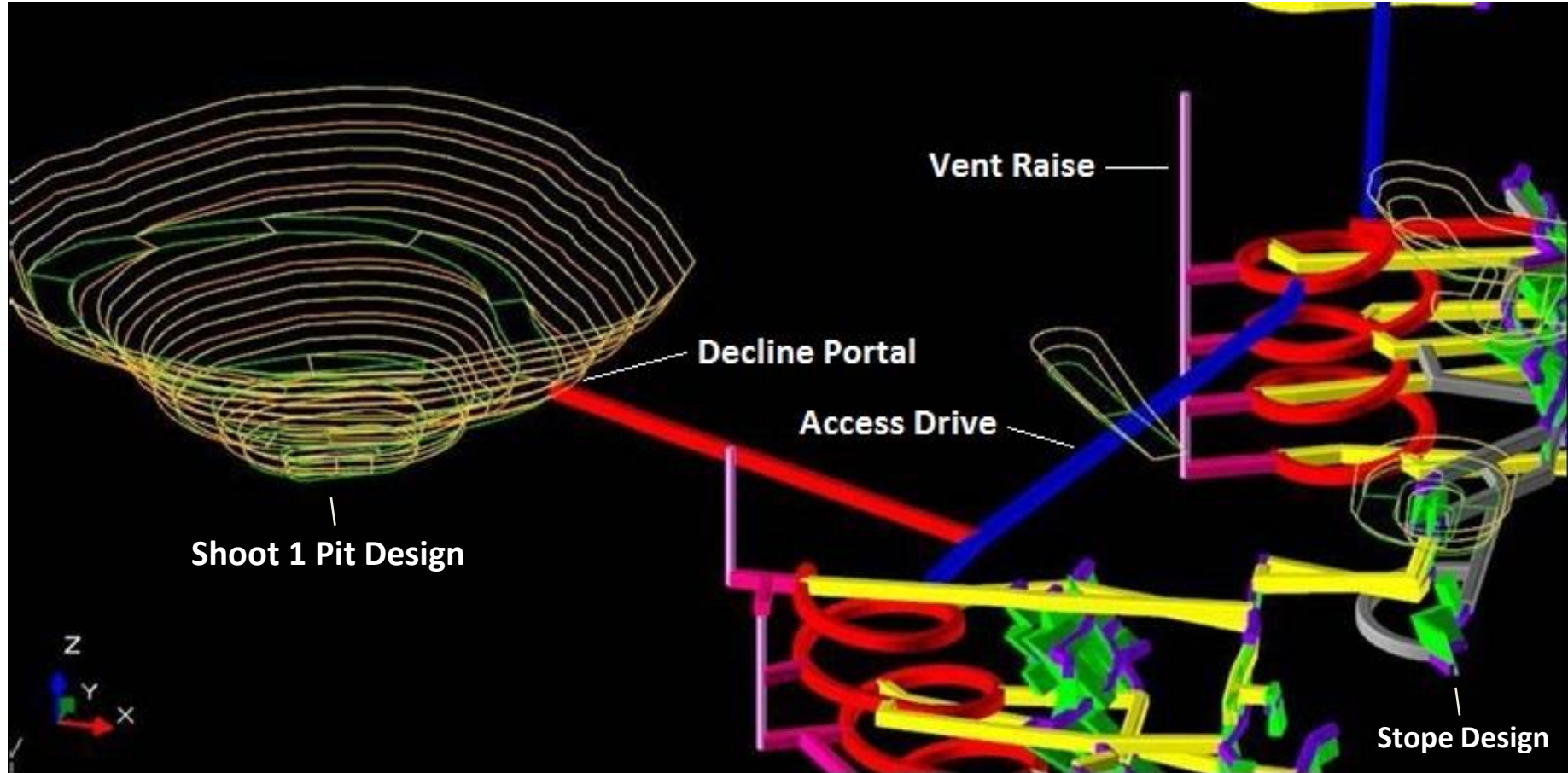
Weednanna Gold Deposit

Scoping Study – General Site Layout



Weednanna Gold Deposit

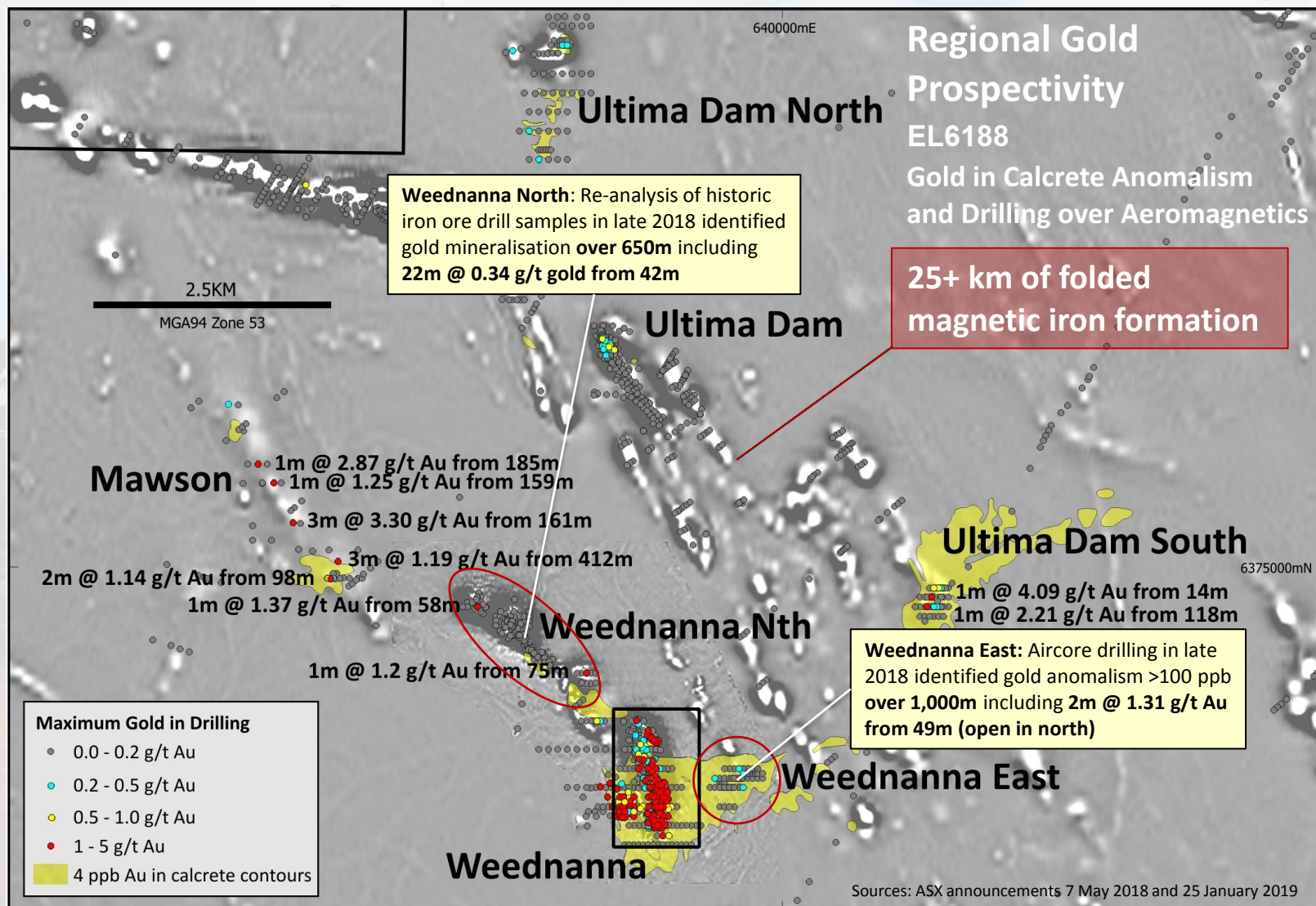
Scoping Study – Open Pit and Underground Mining Areas



Source: ASX announcement 18 April 2019

Near-Regional Gold Potential

Wilcherry Gold Camp – gold in iron skarns



➤ CONTINUE WEEDNANNA GOLD EXPLORATION

- Infill and extend known mineralisation (commenced)
- Test 3DIP survey targets (commenced)
- Revise mineral resource estimate (H2 2019)

➤ COMMENCE PRE-FEASIBILITY STUDY WORKS

- Metallurgical testwork (Q2 2019)
- Update existing baseline environmental studies (H2 2019)
- Regulatory approvals & project delivery schedule (H1 2020)

➤ CONTINUE REGIONAL GOLD EXPLORATION (from 2020)

- Define limits of Weednanna East gold in regolith anomaly
- Conceptual structural targeting using aeromagnetics
- Better define and assess surface geochemical targets
- Continue review of historic drilling data
- Drill test priority target areas

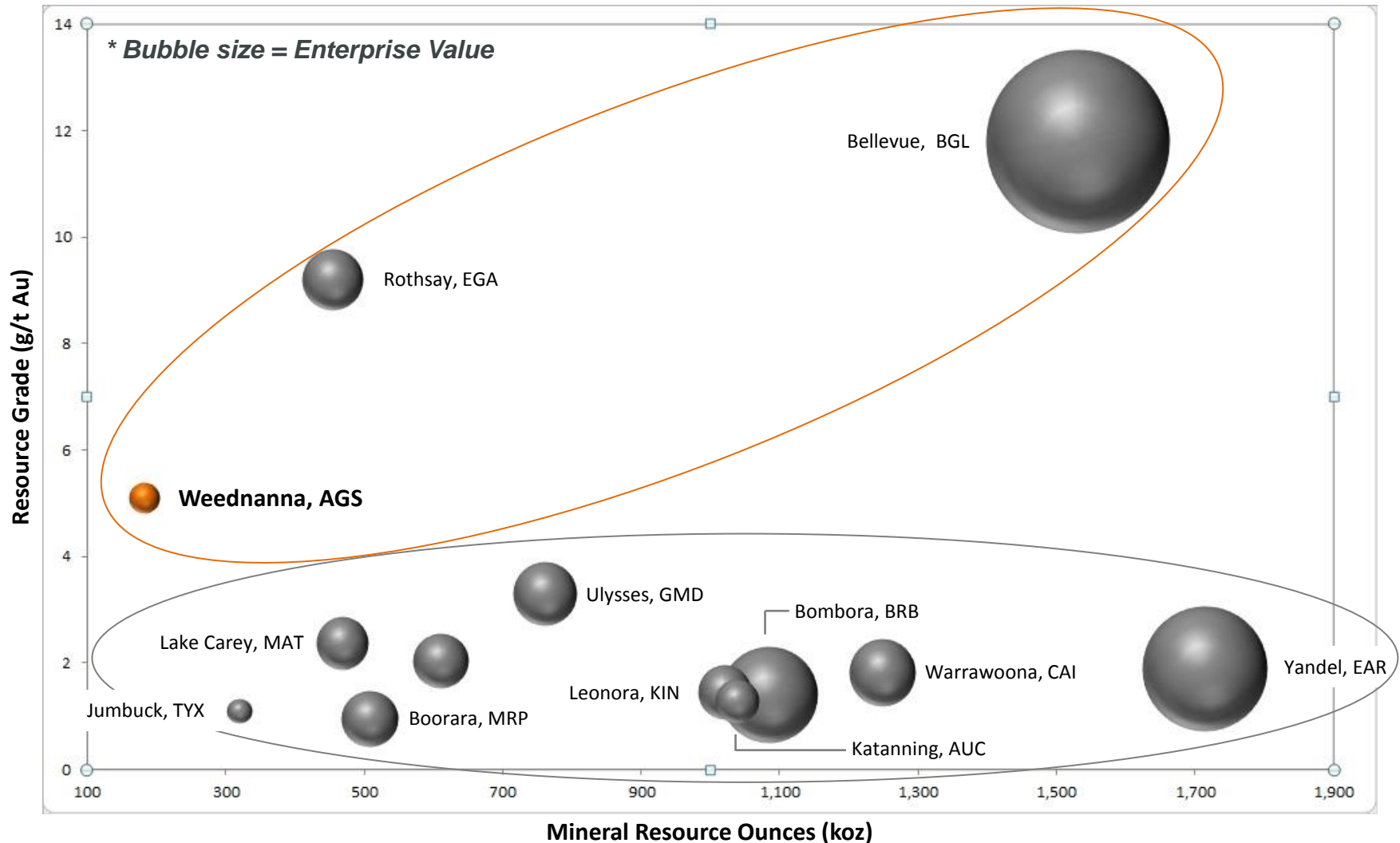


“GOAL – BUILD A PROFITABLE GOLD MINE IN THE KIMBA DISTRICT”

Peer Comparison

UNDEVELOPED GOLD PROJECTS¹

One of only several advanced high grade projects²



1. Mineral Resource Ounces & Grades as at 18 February 2019; Enterprise Values as at 15 March 2019

2. Not all projects shown

➤ TRACK RECORD OF DISCOVERY

- Mineral resource within 18 months of first drilling

➤ ORGANIC GROWTH & ECONOMIC POTENTIAL

○ Weednanna Gold Deposit

- **A robust high grade deposit / potential for new shoots**
- **Scoping Study positive and supports a new 250,000 tpa gold plant on site**

○ Near-Regional Gold Potential

- 25+ km strike of gold-bearing iron formations within 10 km
- Potential for discoveries, eg Weednanna North & East (*Wilcherry Gold Camp*)

➤ 100% OWNERSHIP

➤ MARKET CAPITALISATION \$14 MILLION (\$4.0 M CASH, 3 May 2019)

Appendix 1

Wilcherry Hill Iron Mineral Resource , May 2013

Domain	Classification	Tonnes (millions)	Fe%	Al ₂ O ₃ %	SiO ₂ %	S%	P%	LOI%
WEEDNANNA	MEASURED	2.3	45.76	4.75	16.07	0.41	0.03	4.75
	INDICATED	7.9	40.35	5.1	19.11	0.45	0.03	4.95
	INFERRED	1.0	46.1	5.34	14.89	0.36	0.03	3.95
	TOTAL	11.2	41.97	5.05	18.11	0.43	0.03	4.82
WEEDNANNA NORTH	MEASURED	1.2	43.67	5.28	15.63	0.33	0.03	5.73
	INDICATED	5.4	40.88	5.84	17.51	0.31	0.03	5.39
	INFERRED	2.7	34.05	2.97	17.92	0.33	0.02	8.78
	TOTAL	9.4	39.25	4.93	17.39	0.32	0.03	6.43
ULTIMA DAM EAST NORTH	MEASURED	0.6	47.14	3.84	15.68	0.07	0.04	4.52
	INDICATED	1.7	43.1	4.4	18.86	0.07	0.04	4.99
	TOTAL	2.3	44.16	4.26	18.03	0.07	0.04	4.87
ULTIMA DAM EAST SOUTH	INDICATED	3.7	36.35	8.91	21.42	0.12	0.19	12.26
	INFERRED	0.1	32.9	3.57	29.86	0.23	0.15	8.37
	TOTAL	3.8	36.29	8.82	21.56	0.12	0.19	12.2
ULTIMA DAM WEST	INDICATED	2.98	34.92	0.86	22.31	0.03	0.02	6.81
	INFERRED	0.21	37.45	1.54	21.06	0.08	0.02	5.06
	TOTAL	3.19	35.09	0.91	22.23	0.03	0.02	6.7
HERCULES*	INFERRED	193.9	27.11	2.62	44.70	0.08	0.19	4.83
	TOTAL	193.9	27.11	2.62	44.70	0.08	0.19	4.83
WH	MEASURED	4.1	45.35	4.77	15.88	0.34	0.03	5.00
	INDICATED	21.7	39.27	5.30	19.53	0.27	0.06	6.57
	INFERRED	197.9	27.31	2.64	44.15	0.08	0.19	4.88
	GRAND TOTAL	223.7	28.80	2.93	41.25	0.11	0.17	5.05

- Source: Ironclad Mining Limited Annual Report 2014;
- Fe cut-off grade 25%;
- Classified in accordance with 2012 JORC Code, except for Hercules;
- *Hercules prospect classified in accordance with 2004 JORC Code.