



13 March 2025

Sampling returns up to 3,460g/t silver and 4.52% copper at Blackhawk Epithermal Project, Nevada USA

Highlights

- Rock chip sampling from Two Shovels prospect at Blackhawk returns high-grade silver and copper including:
 - 3,460g/t Ag, 1.47% Cu, 0.38% Sb (EX881)
 - 256g/t Ag, 4.52% Cu, 0.83g/t Au (EX884)
 - 10g/t Ag, 0.33% Cu (EX885)
- Rock chip sampling returns high-grade silver coincident with IP anomalies at Endowment South with peak results of:
 - 587g/t Ag, 0.21% Cu, 0.83g/t Au, 0.11% Sb (EX901)
 - 424g/t Ag, 0.11% Cu, 1.32g/t Au (EX898)
 - 225g/t Ag, 1.79% Pb, 0.36g/t Au (EX914)
 - 155g/t Ag, 3.76% Cu, 0.68g/t Au (EX907)
- Drill targeting underway to follow up on latest RC drill results of 4.88m at 481g/t silver, 0.61g/t gold, 0.6% copper & 0.4% antimony from 87.78m (BHRC012).¹
- A 4-line, 11.2-line km program of 100m Dipole-Dipole Induced Polarisation (DPDP-IP) geophysical surveying enabled vertical definition of several previously identified high-grade vein systems.
- DPDP-IP recognised mineralisation within the Endowment Mine – such as vein structures and extensions – providing additional vectors for drill targeting.
- Continued field exploration programs planned through 2025, focusing on geological mapping and geochemical and spectral sampling.

Sierra Nevada Gold (ASX: SNX) is pleased to provide an exploration update for the Blackhawk Intermediate Sulphidation Epithermal (ISE) project, located in the prolific Walker Lane Trend of southern Nevada, USA, where rock chip sampling has returned high-grade silver and copper results up to **3,460g/t Ag** and **4.52% Cu** from the Two Shovels prospect.

SNX recently announced positive results from a reverse circulation (RC) drilling program at the historic Endowment Mine (**4.88m at 481g/t silver, 0.61g/t gold, 0.6% copper & 0.4% antimony** from 87.78m BHRC012)¹. With drill targeting underway, SNX completed geological mapping and sampling across the project area, returning high-grade silver and copper most notably from the Two Shovels and Endowment South prospects. Peak results of **3,460g/t Ag, 1.47% Cu, 0.38% Sb (EX881) & 256g/t Ag, 4.52% Cu, 0.83g/t Au (EX884)** were returned from Two Shovels and **587g/t Ag, 0.21% Cu, 0.83g/t Au, 0.11% Sb (EX901), 424g/t Ag, 0.11% Cu, 1.32g/t Au (EX898), 225g/t Ag, 1.79% Pb, 0.36g/t Au (EX914)** returned from the Endowment South prospect, situated 500m southeast of the Endowment Mine.

¹ See ASX Announcement 16 January 2025 – RC Drilling intersects high-grade silver at Endowment



SNX also completed additional rock sampling within the Nellie prospect area, where mineralised manganese rich veins and breccia returned **139g/t Ag, 2.38g/t Au, 0.11% Pb, 0.11% Zn (EX872)** and **104g/t Ag, 0.24g/t Au, 0.53% Pb, 0.44% Zn (EX874)** and **61.9g/t Ag, 2.58g/t Au, 0.51% Pb, 0.24% Zn (EX873)**. This style of mineralisation is synonymous with the type of mineralisation found elsewhere within the Nellie prospect and represents the high-level expression of the Intermediate Sulphidation Epithermal vein system. Along with previous high-grade rock chip results such as **2,630g/t Ag, 26.6g/t Au, 0.2% Cu, 3.07% Pb, 0.26% Zn, 0.5% Sb (EX354)** and **1,650g/t Ag, 13.5g/t Au, 0.35% Cu, 2.12% Pb, 0.21% Zn, 0.4% Sb (EX661)**² Nellie presents numerous high-grade drill targets across the prospect area. Further details on the sampling program are provided below.

In parallel, SNX completed a 4-line, 11.2-line km Dipole-Dipole Induced Polarisation (DPDP-IP) geophysical survey across the Endowment, Nellie and San Francisco mining centres. Encouragingly, the DPDP IP survey enhanced the vein responses observed in the previously completed Gradient Array Induced Polarisation (GAIP) survey by providing important vertical vectors to mineralisation such as dip and plunge not available to be inferred from the GAIP survey dataset alone. The IP program has greatly assisted with further drill targeting across the camp and expanded the search space requiring consideration for future targeting.

Executive Chairman Peter Moore said: *"Blackhawk has vast potential for high-grade precious and base metals mineralisation and we continue to work to better understand the geology of this historic mining precinct, with low-cost activities aimed to firm up targets for future drilling. Recent sampling has again delivered high-grade silver and copper results up to **3,460g/t Ag** and **4.52% Cu**, while our Dipole-Dipole Induced Polarisation geophysical surveying has helped with vertical definition of several high-grade vein systems. We will continue to advance this work over the coming months."*

Two Shovels

Additional sampling at the Two Shovels prospect has returned additional positive rock chip assays from the Two Shovels adit area and from an extensive NW trending structure that shows +500m of patchy copper oxide mineralisation along its extent (see figure 1). There are two styles of mineralisation present within the prospect area one related to the contact between the granodiorite and calcareous sediments of the Dunlap formation and one more likely related to the porphyry system identified 1km to the west of the prospect (Blackhawk Porphyry Project see figure 5).

Sampling returned **3,460g/t Ag, 1.47% Cu, 0.38% Sb (EX881)** from a series of narrow fracture filled quartz veins striking north-south and east-west hosted in granodiorite located 5m north of the Two Shovels adit. Chrysocolla and Azurite encompass the vein sets.

In addition, **256g/t Ag, 4.52% Cu, 0.83g/t Au (EX884)** was returned 500m to the northwest of the Two Shovels mine from an area where a major northwest trending structure passes through Mesozoic mafic volcanics. The mafic volcanics are thought to be intruded by granodiorite and the whole area is underlain by an historic (1980s) IP chargeability anomaly. The sample was taken from quartz carbonate veins associated with strong biotite-actinolite and epidote alteration, some chalcopyrite was observed within the quartz veins. The mineral assemblage is very similar to that observed in the periphery of the nearby porphyry system. The Blackhawk Porphyry Project is situated about 1km to the west of Two Shovels (see figure 5).

² Details previously reported - Sierra Nevada Gold Replacement Prospectus – Annexure A Independent Geologist's Report pages 45 - 53

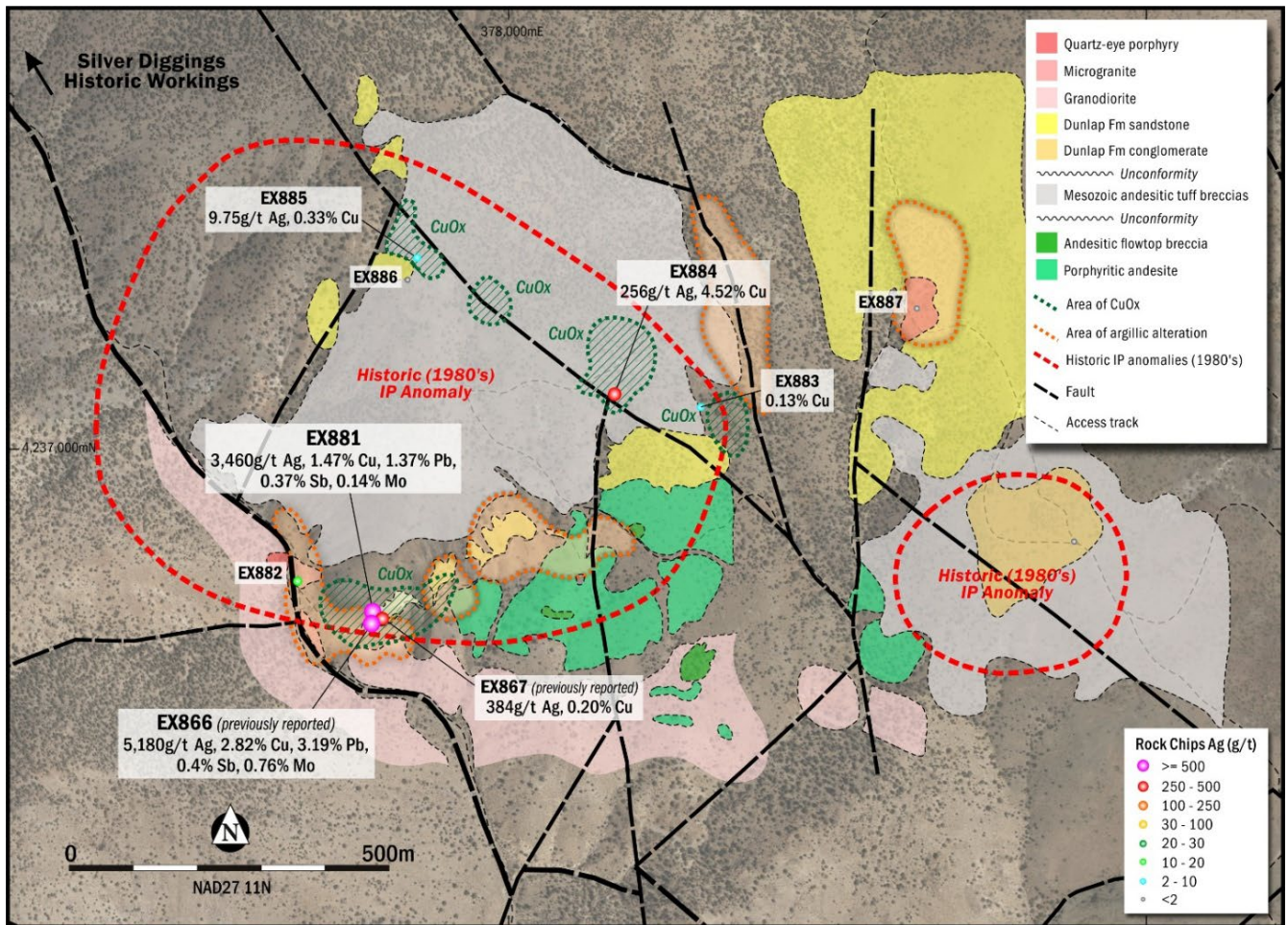


Figure 1: Plan of the Two Shovels prospect area showing SNX's recent rock chip sampling, areas of variably developed copper oxide mineralisation at surface (green), strong alteration (orange), historic geophysical IP chargeable anomalies (red – 1980's) and structural interpretation.

Endowment South

Endowment South prospect area is located south of the Endowment mine midway between Endowment and Birdsong mines. Mapping has identified several north-westerly trending vein structures passing through the prospect area (see figure 2). These structures are identified as chargeable highs in both the GAIP and DPDP IP surveys. Recent sampling within this prospect area has returned up to **587g/t Ag, 0.21% Cu, 0.83g/t Au, 0.11% Sb (EX901), 424g/t Ag, 0.11% Cu, 1.32g/t Au (EX898), 225g/t Ag, 1.79% Pb, 0.36g/t Au (EX914).**

Like Endowment the moderately NE dipping veins at Endowment South cut the siliciclastic rocks of the Dunlap Formation at almost right angles. EX901 (587g/t Ag) was taken from a <0.5m wide, NW striking moderately NE dipping anastomosing vein with a strong wallrock alteration of sericite. The vein can be traced to both the NW and SE for a considerable distance (+800m), SNX have several samples taken across this structure establishing its fertility.

EX914 (225g/t Ag) was taken across a 30cm wide vein/structure providing a sample of gossanous and vuggy quartz vein material from a small historic prospecting pit along a +1,000m long vein structure identified in both outcrop and in IP.

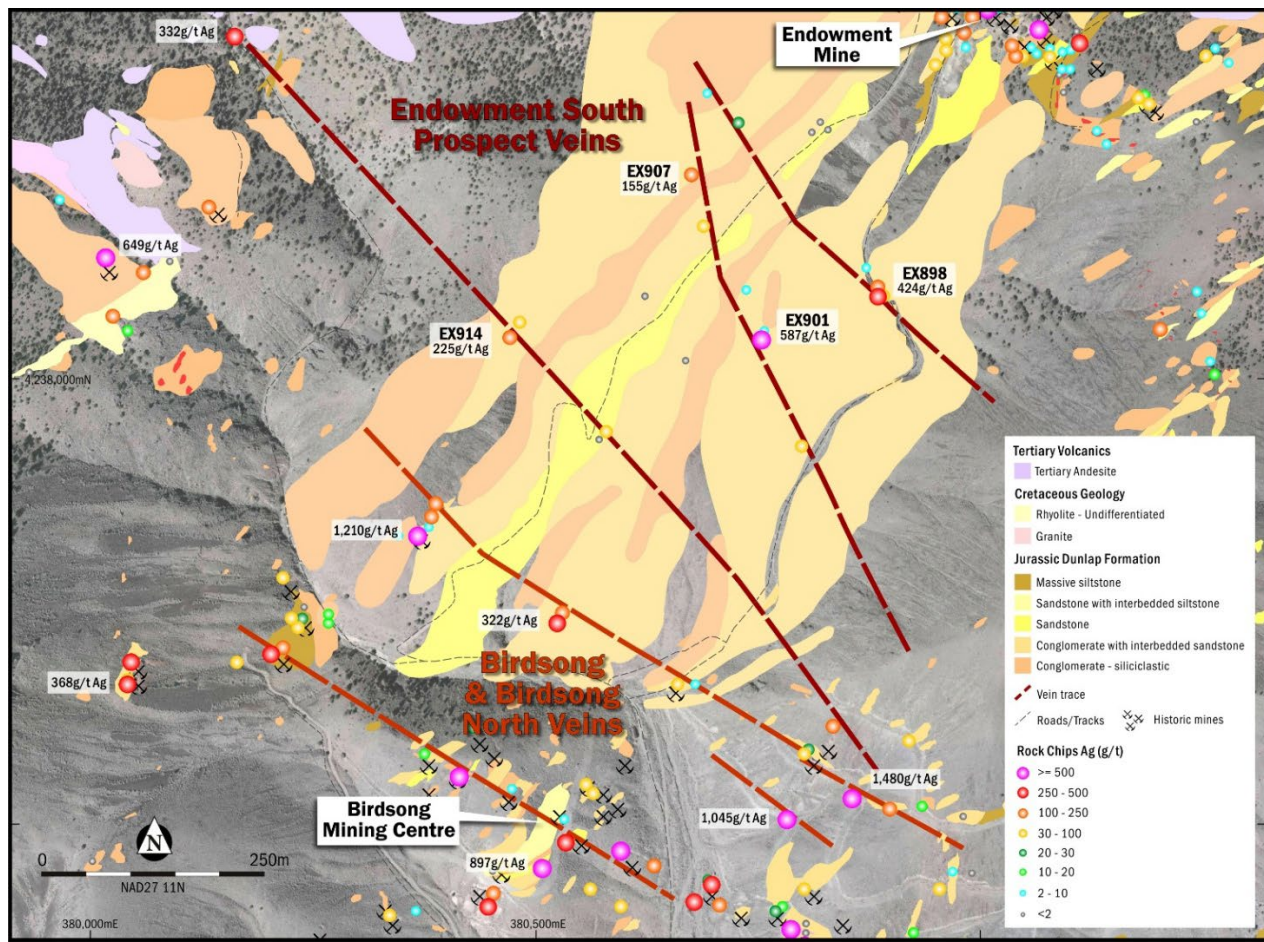


Figure 2: Plan view of the Endowment South prospect area showing geology, mineralised veins and structures and compilation of rock chip sampling.

Endowment Mine

The Endowment mine was discovered and initially mined in the 1860s, with most mining completed by the 1880s, achieving reported production of 70,000oz Au equivalent (Hill, 1915). Mining ceased at Endowment in the 1920s due to the inability to process sulphide ores and prevailing depressed economic conditions. Mineralisation is reported to remain within, and within reach of, the current infrastructure (Magill, 1973).³

Most ore within the Endowment Mine were reportedly won from the Endowment Vein – a moderately SW dipping (45°), NW striking polymetallic vein that was exploited to the 4th Level, approximately 90m below surface. High-grade shoots within the Endowment vein structure moderately to steeply plunge to SE. Between the 3rd and 4th levels, mineralisation transitions from dominantly oxide to sulphide ore. Other notable veins include the South Vein sub parallel to the Endowment vein which was accessed from the west side of the gulch, and the steeply south dipping Contact Vein which was exploited to shallow levels. Subsequent drilling of the contact vein by SNX (BHD006 – see figure 3) shows the vein extends to considerable depth and is open down dip and along strike.³

The prospect area has seen little modern-day exploration. Prior to SNX, last exploration occurred in the mid to late 1980s by American Gold Resources (AGR). The focus of these programs was to outline shallow oxide gold and silver deposits. Two shallow oxide resources were estimated by AGR at Silver Gulch and Morning Star (non-JORC), located within the Blackhawk project.

³ Details previously reported - Sierra Nevada Gold Replacement Prospectus - Page 32, 33



Previously reported drilling⁴ by SNX of the historic Endowment mine has confirmed the location of many of the historically mined veins, showing good correlation with historic maps and plans (*see figure 3*). The Endowment Mine prospect had not been drilled prior to SNX's ownership. Since drill testing has begun the three main producing veins have been intersected by drilling returning encouraging intersections to date:

- **Endowment Main Vein** – 4.88m at 481g/t Ag, 0.61g/t Au, 0.6% Cu, 0.4% Sb from 87.8m (BHRC012) from remnant ore located between the 3rd and 4th levels.
- **Contact Vein** – 12m at 219g/t Ag, 0.36g/t Au, 3.05% Pb, 8.54% Zn from 250m including 5m at 479g/t Ag, 0.73g/t Au, 6.96% Pb, 19.84% Zn from 256m (BHD006) from a position some 200m down dip of the deepest recorded mining of the Contact Vein.
- **South Vein** – numerous intersections including 1.22m at 275g/t Ag, 3.65% Pb, 6.47% Zn, 0.21% Sb from 38m (BHRC012) from below the 2nd level of the South Vein inclined shaft workings originating from the west of the gulch.

SNX continues to develop further drill targets within the Endowment Mine environment with additional structural and spectral mapping planned to be undertaken in the upcoming field season to support drill targeting.

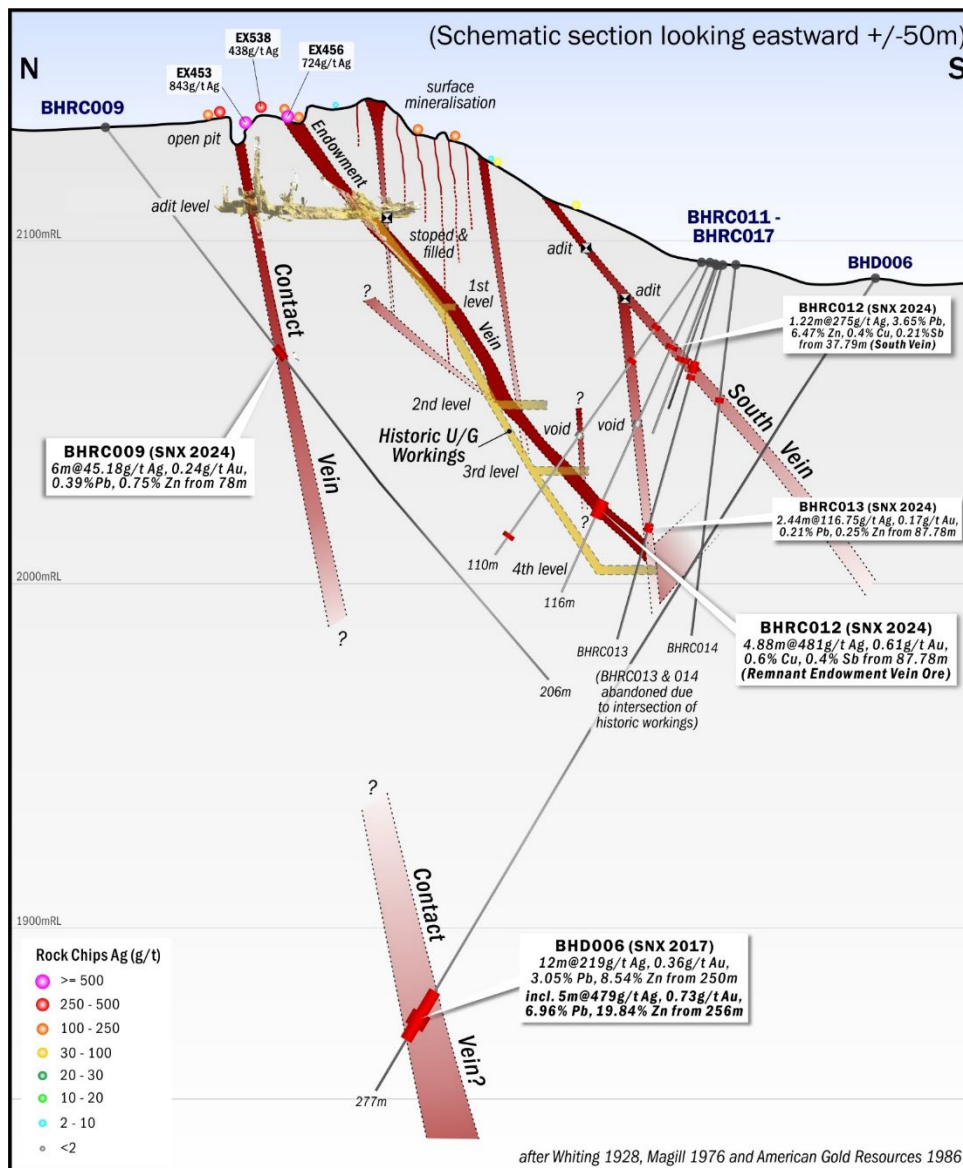


Figure 3: Schematic section looking eastward of the Endowment Mine showing recent LiDAR underground surveying (gold), underground workings (yellow) and mineralisation (pale red) based on historical reporting, rock chip sampling (Ag) and recent drilling with high grade silver annotated in red.

⁴ See ASX Announcement 16 January 2025 – RC Drilling intersects high-grade silver at Endowment



Dipole-Dipole Induced Polarisation Survey (DPDP IP)

A four line, 11.2-line km Dipole-Dipole Induced Polarisation (DPDP-IP) geophysical survey across the Endowment, Nellie and San Francisco mining centres within the project was completed (see figure 4). The survey was designed to investigate at depth areas where SNX's previous prospecting and GAIP survey had outlined prospective veins and structures, often in areas with limited outcrop. The northeastern extent of the four IP lines tested for vein responses below the post mineral cover volcanics, often situated at higher elevations and obscuring much of the northern and northwestern extent of the vein field. Encouragingly, the DPDP IP survey enhanced the vein responses observed in the GAIP survey by providing important vertical vectors to mineralisation such as dip and plunge not available from the GAIP survey dataset alone.

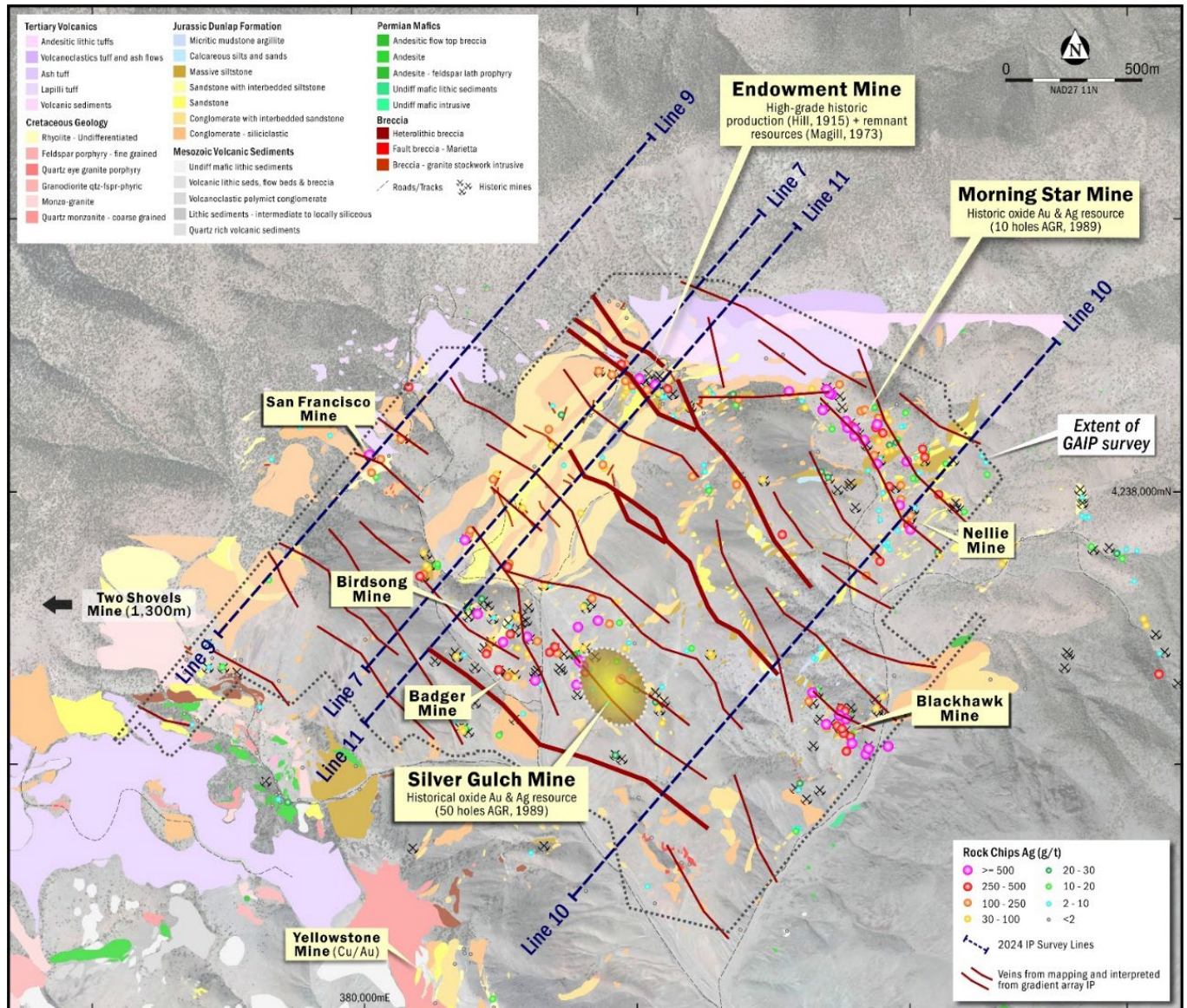


Figure 4: Plan view of the Blackhawk Epithermal project showing geology, mineralised veins and structures, compilation of rock chip sampling (Ag) and location of the recently completed DPDP IP geophysical survey lines.

A favourable IP chargeability result was returned beneath the historic San Francisco mine workings (IP Line 9 – see figure 4) coincident with several previously mapped and sampled west to northwest trending, steeply south dipping veins. Sitting above the largest and most intense chargeable response in the prospect area previous sampling by SNX returned up to 649g/t Ag, 0.79g/t Au, 2.72% Pb and 0.15% Cu (EX638) from a 1.8m

wide north dipping silicic and sulphidic vein/structure.⁵ The IP response associated with this structure persists to at least 200m below surface and presents as a high priority drill target. Two other prominent Line 9 IP responses occur in areas of surficial post mineralisation volcanic cover within the northeastern portion of the line. Both anomalies occur under cover the first being the NW projection of the Endowment South veins and the second the NW projection of the Endowment Mine veins.

Next Steps

SNX plans to conduct further geological mapping and prospecting within the Blackhawk Epithermal Project, focussing on structural and spectral mapping. The planned work programs at Blackhawk will allow for refined and improved drill targeting through 2025.

After the completion and compilation of these works, SNX plans to drill test targets when able to do so.

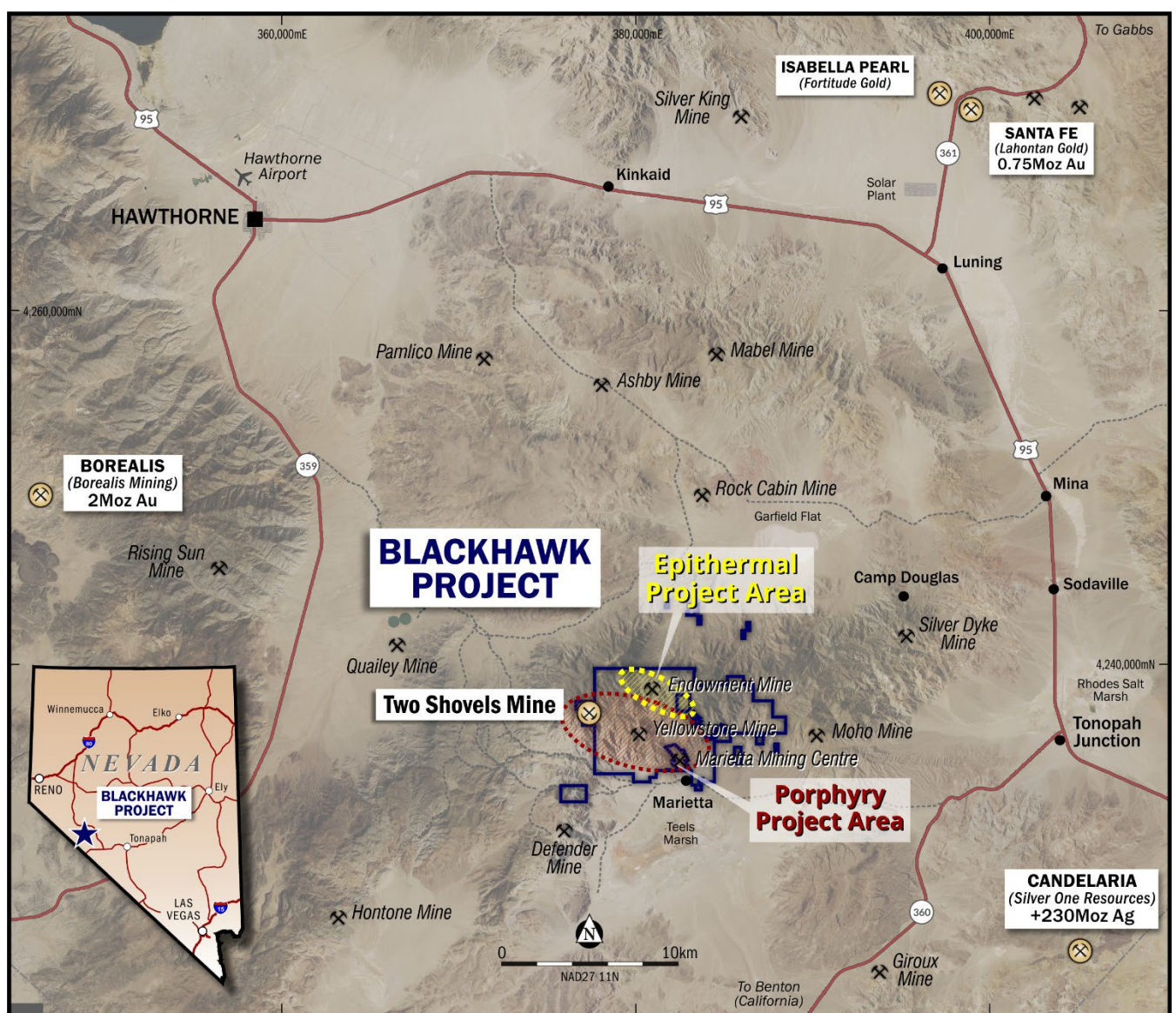


Figure 5. Location of the Two Shovels Mine within the Blackhawk Epithermal and Porphyry projects.

⁵ Details previously reported - Sierra Nevada Gold Replacement Prospectus – Annexure A Independent Geologist's Report pages 45 - 53



About Sierra Nevada Gold (SNX)

Sierra Nevada Gold (SNX) is actively engaged in the exploration and acquisition of precious and base metal projects in the highly prospective mineral trends in Nevada, USA since 2011. The Company is exploring five 100%-controlled projects in Nevada, comprising four gold and silver projects and a large copper/gold porphyry project, all representing significant discovery opportunities for the company.

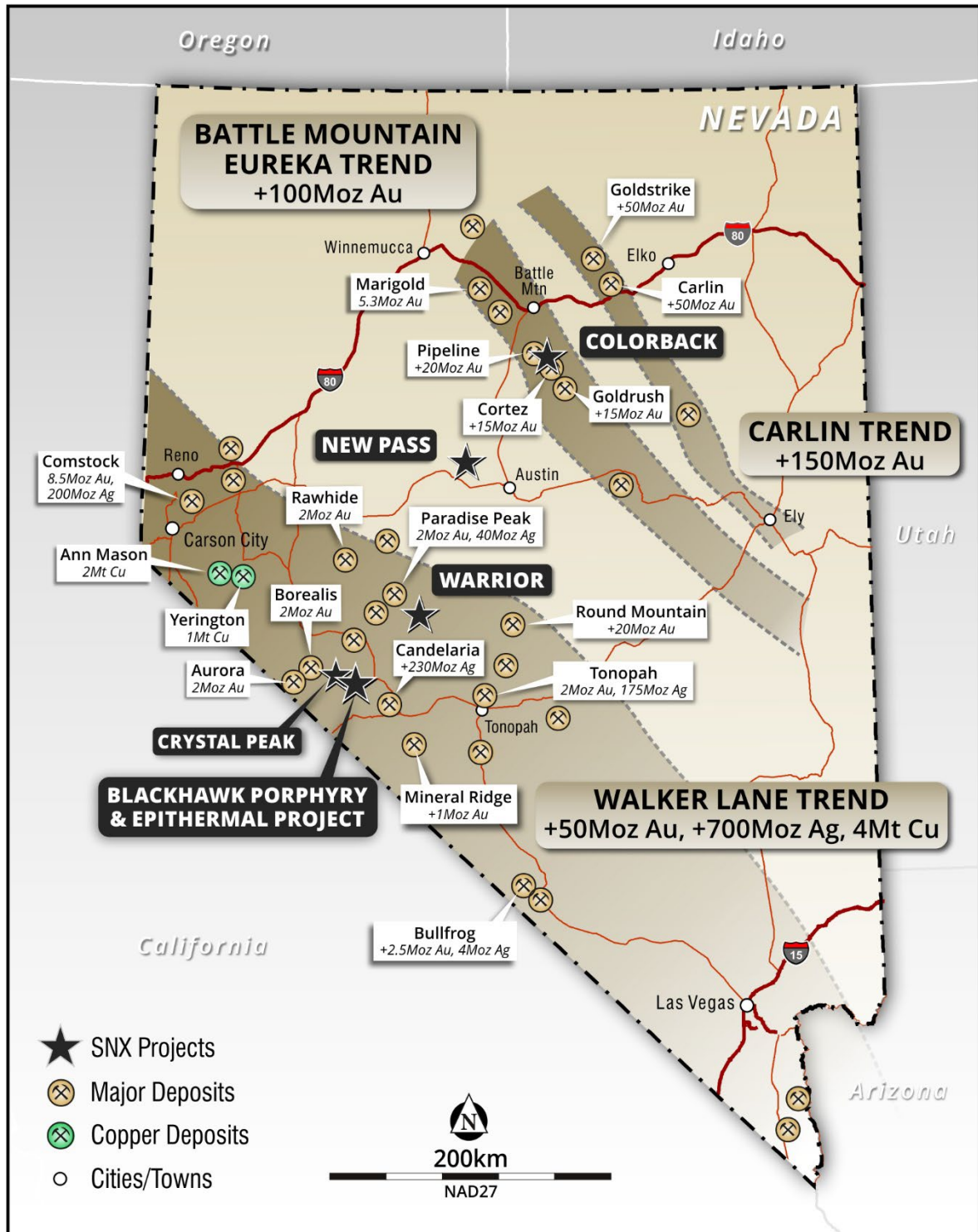


Figure 6. Location of SNX projects in Nevada, USA showing the location of the major gold and copper deposits.

This announcement was authorised for release by Mr Peter Moore, Executive Chairman of the Company.

For more information, please contact:

Peter Moore

Executive Chairman

Email: peter@sngold.com.au

Investors/Media:

Nathan Ryan

NWR Communications

Email: nathan.ryan@nwrcommunications.com.au

Ph: +61 420 582 887

Competent Persons Statement

Information in this document that relates to Exploration Results is based on information compiled or reviewed by Mr. Brett Butlin, a Competent Person who is a Fellow of the Australian Institute of Geoscientists (FAIG). Mr. Butlin is a full-time employee of the Company in the role of Chief Geologist and is a shareholder in the Company. Mr. Butlin has sufficient experience which is relevant to the style of mineralisation and type of deposit under consideration and to the activity being undertaken to qualify as a Competent Person as defined in the 2012 Edition of the 'Australasian Code for Reporting of Exploration Results, Mineral Resources and Ore Reserves'. Mr. Butlin consents to the inclusion in the report of the matters based on his information in the form and context in which it appears.

Appendix 1 – Results

Table 1 – Rock chip sample information at Blackhawk.

Sample ID	Project	Prospect	Easting NAD27 11N (m)	Northing NAD27 11N (m)	Collar RL (m)	Ag (ppm)	Au (ppm)	Cu (%)	Pb (%)	Zn (%)
EX870	Blackhawk	Nellie	382162	4238105	2095.55	1.5	0.006	0.003	0.002	0.034
EX871	Blackhawk	Nellie	382000	4237909	2039.06	74.1	0.6	0.037	1.04	0.176
EX872	Blackhawk	Nellie	382001	4237910	2039.4	139	2.38	0.022	0.113	0.108
EX873	Blackhawk	Nellie	382005	4237914	2040.35	61.9	2.58	0.083	0.508	0.283
EX874	Blackhawk	Nellie	382006	4237910	2038.28	104	0.239	0.106	0.533	0.435
EX875	Blackhawk	Nellie	382001	4237888	2027.89	75.1	0.780	0.025	0.508	0.594
EX876	Blackhawk	Nellie	382003	4237889	2161.14	65.2	0.398	0.033	0.809	0.309
EX877	Blackhawk	Endowment	381099.63	4238381.91	2109.34	2500	0.810	0.795	+20	0.299
EX878	Blackhawk	Endowment	381022.06	4238406.84	2107.16	27.8	0.050	0.185	0.453	0.064
EX879	Blackhawk	Endowment	381018.82	4238410.89	2107.21	8.21	0.018	0.014	0.067	0.054
EX880	Blackhawk	Endowment	381017.58	4238412.37	2100.25	3	0.011	0.019	0.111	0.048
EX881	Blackhawk	Two Shovels	377786.22	4236733.08	2100.25	3460	0.025	1.47	1.37	0.041
EX882	Blackhawk	Two Shovels	377671	4236796	2079.42	10.1	0.001	0.006	0.010	0.007
EX883	Blackhawk	Two Shovels	378301.99	4237068.82	2171.19	7.97	0.033	0.126	0.008	0.009
EX884	Blackhawk	Two Shovels	378169.22	4237089.02	2201.85	256	0.831	4.52	0.006	0.009
EX885	Blackhawk	Two Shovels	377857.88	4237300.82	2301.11	9.75	0.075	0.328	0.029	0.010
EX886	Blackhawk	Two Shovels	377843.82	4237267.41	2290.11	1.15	0.003	0.039	0.006	0.108
EX887	Blackhawk	Two Shovels	378639.30	4237221.69	2170.14	1.72	0.022	0.003	0.018	0.003
EX888	Blackhawk	San Francisco	379664.26	4238121.36	2218.07	5.12	0.005	0.057	0.003	0.012
EX889	Blackhawk	San Francisco	379651.87	4237677.03	2315.33	16.3	0.015	0.012	0.469	0.035
EX890	Blackhawk	Yellowstone	379348.96	4237387.54	2116.31	0.59	0.005	0.007	0.009	0.005
EX891	Blackhawk	Endowment	380899.15	4238698.41	2165.13	1.06	0.127	0.003	0.004	0.010



Sample ID	Project	Prospect	Easting NAD27 11N (m)	Northing NAD27 11N (m)	Collar RL (m)	Ag (ppm)	Au (ppm)	Cu (%)	Pb (%)	Zn (%)
EX892	Blackhawk	Endowment	380932.61	4238683.93	2160.67	0.93	0.016	0.002	0.006	0.006
EX893	Blackhawk	Endowment	380952.50	4238674.43	2152.55	0.36	0.002	0.001	0.001	0.004
EX894	Blackhawk	Endowment	380962.89	4238637.65	2151.08	0.56	0.003	0.001	0.001	0.001
EX895	Blackhawk	Endowment	381264.37	4238365.96	2189.31	4.03	0.099	0.008	0.065	0.124
EX896	Blackhawk	Endowment	381183.00	4238317.65	2202.11	392	1.525	0.189	0.999	0.152
EX897	Blackhawk	Endowment	381127.81	4238347.87	2178.68	44.7	2.52	0.165	8.9	0.289
EX898	Blackhawk	Endowment	380882.21	4238094.88	2071.91	424	1.32	0.113	0.604	0.252
EX899	Blackhawk	Endowment	380878.48	4238097.38	2071.61	162	1.01	0.029	1.005	0.115
EX900	Blackhawk	Endowment	380755.07	4238051.14	2122.42	13.5	0.029	0.175	0.822	0.247
EX901	Blackhawk	Endowment	380750.95	4238045.10	2121.90	587	0.832	0.21	3.69	0.180
EX902	Blackhawk	Endowment	380733.99	4238099.40	2151.04	4.01	0.767	0.003	0.061	0.058
EX903	Blackhawk	Endowment	380688.43	4238171.66	2152.27	64.9	0.180	0.72	0.060	0.032
EX904	Blackhawk	Endowment	380826.40	4238284.94	2130.27	0.47	0.008	0.003	0.003	0.009
EX905	Blackhawk	Endowment	380815.88	4238277.44	2132.027	0.94	0.012	0.006	0.006	0.038
EX906	Blackhawk	Endowment	380726.41	4238284.86	2182.17	23.7	0.164	0.014	0.100	0.019
EX907	Blackhawk	Endowment	380677.35	4238232.65	2177.22	155	0.681	3.76	0.256	0.117
EX908	Blackhawk	Endowment	380691.46	4238317.788	2206.56	7.5	0.091	0.015	0.073	0.148
EX909	Blackhawk	Endowment	380625.52	4238093.79	2116.79	0.64	0.012	0.008	0.010	0.044
EX910	Blackhawk	Endowment	380672.70	4238024.61	2144.53	0.48	0.009	0.008	0.014	0.124
EX911	Blackhawk	Endowment	380576.76	4237937.57	2089.59	41.7	0.081	0.059	0.531	0.069
EX912	Blackhawk	Endowment	380576.423	4237932.25	2089.19	0.76	0.051	0.007	0.014	0.057
EX913	Blackhawk	Endowment	380481.746	4238061.06	2100.24	49.4	0.263	0.024	0.329	0.184
EX914	Blackhawk	Endowment	380477.381	4238049.81	2097.86	225	0.363	0.054	1.79	0.167

Appendix 2 – JORC Code, 2021 Edition Table 1

Section 1 Sampling Techniques and Data

Criteria	JORC Code explanation	Commentary
Sampling techniques	<ul style="list-style-type: none"> Nature and quality of sampling (e.g., cut channels, random chips, or specific specialised industry standard measurement tools appropriate to the minerals under investigation, such as down hole gamma sondes, or handheld XRF instruments, etc). These examples should not be taken as limiting the broad meaning of sampling. 	<p>All sampling prior to 2014 are considered historic in nature. Holes (RC and DD) drilled by SNX since 2017 employed industry standard sampling techniques. Prior to 2014 numerous exploration companies undertook drilling and soil sampling:</p> <ul style="list-style-type: none"> Phelps Dodge 1982 5 RC drill holes (Sultana/Morning Star) for total of 435m. Data captured from scanned hand drawn maps, assay data captured from scanned sections (after Hackett). American Gold Resources (AGR) 1986-94 68 RC drillholes. (50 at Silver Gulch for 5,912m, 12 at Yellowstone for 1,514m, 6 at Sultana/Morning Star for 710m) Samples were reported in 5ft intervals, data captured from historic scanned maps and reports. AGR also completed several phases of soil sampling, rock chip sampling and channel sampling. AGR reported the estimation of two shallow resources (non-JORC) being at Silver Gulch and Morning Star. Both these resources are considered to be historical in nature and not JORC compliant. American Gold Resources (AGR) 1988 collected 47 Rock chip samples and 45 5ft channel samples. Sample location and results captured from scanned rectified map. American Gold Resources (AGR) 1988 conducted 63 soil sampling program. Sample location and results captured from scanned rectified map. Asarco 1989 4 RC drillholes totaling 300m, locations captured from historical scanned maps, no assay data available. Prior to 2014, 45 Rock Chip samples were taken by Moore/Snyder (SNX), location data and results available for Au, ME Between 2014 – 2018 SNX collected 865 rock chip samples from across the project area region, where a representative sample of between 0.5-2.5kg was taken and submitted for analysis (Au, ME). Between 2015 – 2018, SNX conducted numerous soil sampling programs for a total of 425 samples, all assay data for Au and ME available. (80 – 120 sieved mesh, sample weight 0.5kg) SNX collected 1,212 geochemical measurements of soil samples on ridge-and-spur lines with an Innov-X Delta Premium pXRF device. In 2017 SNX completed 3 RC, 1 RCD (1m sampling prior to diamond tail) and 2 DD (HQ) drillholes totalling 1,348m. In 2019 SNX completed 2 RCD holes for a total of 1,319m, sampling occurred at 1m and 4m composites, prior to diamond tail (core sampling). During 2021 SNX conducted a further 465 soil sampling program (-2mm mesh), all assay data for Au and ME available. During 2022 SNX conducted core drilling (HQ/NQ) for 1 hole for 1,198m.



Criteria	JORC Code explanation	Commentary
		<ul style="list-style-type: none"> Rock chip sampling since 2021 from the project area are representative samples of between 0.5-2.5kg. Submitted for analysis (Au, ME). All samples had Magsus readings taking utilising a KT-09 Magnetometer. During 2024 SNX drilled 11 RC holes for 1,317.5m. Sampling occurred on 4 ft (1.22m) intervals. <p>Geophysical – Dipole-Dipole Induced Polarisation survey (DPDP IP) method is often used to determine the location of disseminated sulphides. Rocks containing sulphide minerals can be more readily charged than barren ground. An external current is applied, and charge separation can occur on sulphide grain boundaries. When the transmitted current is switched off the decay of the current can be measured. The IP survey was completed by Zonge International. The oversight and auditing (QAQC) of the survey along with data processing was completed by Jim Wright of JL Wright Geophysics, Spring Creek Nevada, USA. Jim is a very experienced geophysicist with geophysical programs in Nevada. IP data were acquired using the ZEN distributed array system, developed, and manufactured by Zonge. For L3_200 the receivers were active in the downline (leading) direction from the transmitter dipole. A minimum of 8 receiver dipoles were left active, providing continuous coverage from N=1 to N=8. For L8_400 2-channel receivers were left active during acquisition along the entire length of the line, in both the leading and trailing directions of the active transmitter dipole. This permitted acquisition of n-spacings from n=0.5 to n=16.5. The receiver wire was run along the line and two transmitter wires were offset from the receiver wires by 50-meters to minimize coupling.</p> <p>Receiver: Zonge 32-bit, two-channel ZEN receivers, GPS synchronized. ZEN SN's: 9, 11, 13, 90, 91, 92, 93, 94, 95, 114, 115, 116, 117, 119, 126, 127. Transmitter: Zonge GGT-10, 10 KVA, Constant current transmitter, serial number 682A. Power Source: Zonge ZMG-30, 30 KVA Generator, serial number 1. Array: Dipole-Dipole. Dipole (a-spacing): L3_200: 200 m, L8: 400m, 2024 (L7-L9-L10-L11):100m N-spacing: L3: 1-8, L8: 0.5-16.5 Transmitter Waveform: 0.125 Hz, 50% duty-cycle square wave. Transmitted Current: 1.5A-7.0A Transmitting Duration: L3_200: 160 cycles (21 minutes), L8: 192 cycles (26 minutes) Receiver Sample Rate: 1024 Hz. Receiver Electrodes: Non-polarizing ceramic Cu-CuSO4 porous pots. Transmitter Electrodes: 18-inch stainless-steel stakes (on-line)</p>
	<ul style="list-style-type: none"> Include reference to measures taken to ensure sample representivity and the appropriate calibration of any measurement tools or systems used. 	<p>All RC drilling completed by SNX after 2014 was sampled on 1m downhole intervals. RC drilling samples were passed through a three-tier riffle splitter and a nominal 3-5kg sample collected. Core was sampled by half core cutting.</p> <p>All sampling prior to 2014 are considered historic in nature.</p>
	<ul style="list-style-type: none"> Aspects of the determination of mineralisation that are Material to the Public Report. In cases where 	<p>Industry standard sampling protocols and techniques were variably applied as discussed above.</p> <p>No coarse gold encountered.</p>



Criteria	JORC Code explanation	Commentary
	'industry standard' work has been done this would be relatively simple (e.g., 'reverse circulation drilling was used to obtain 1 m samples from which 3 kg was pulverised to produce a 30 g charge for fire assay'). In other cases, more explanation may be required, such as where there is coarse gold that has inherent sampling problems. Unusual commodities or mineralisation types (e.g., submarine nodules) may warrant disclosure of detailed information	
Drilling techniques	<ul style="list-style-type: none"> Drill type (e.g., core, reverse circulation, open-hole hammer, rotary air blast, auger, Bangka, sonic, etc) and details (e.g. core diameter, triple or standard tube, depth of diamond tails, face-sampling bit or other type, whether core is oriented and if so, by what method, etc). 	<p>After 2014 RC drilling hole diameter is 5.1/4 inch. Drill rig UDR 1000/Foremost MPD 1500. Face sampling bit employed.</p> <p>After 2014 DD by track mounted UDR1000 HQ triple tube core size. Core orientated by REFLEX Ranger downhole tool.</p>
Drill sample recovery	<ul style="list-style-type: none"> Method of recording and assessing core and chip sample recoveries and results assessed. 	<p>All RC drilling completed after 2014, 1m samples were logged for drilling recovery by a visual estimate and this information is recorded and stored in the drilling database. Sample loss or gain was reviewed in the field and addressed in consultation with the drillers to ensure the most representative sample is collected. Samples are visually logged for moisture content, sample recovery and contamination. The RC drill system uses a face sampling hammer which is industry best practice, and the contractor aims to maximise recovery at all times.</p> <p>All core completed after 2014 by SNX was logged for drilling recovery by measuring core loss. Core loss was measured first by the drilling crew and then checked by company geologists while logging the core. Prior to 2014 sampling information does not support making the assessment of this criteria.</p>
	<ul style="list-style-type: none"> Measures taken to maximise sample recovery and ensure representative nature of the samples 	RC holes were drilled dry whenever practicable to maximise sample recovery. Prior to 2014 available sampling information does not support making the assessment of this criteria.
	<ul style="list-style-type: none"> Whether a relationship exists between sample recovery and grade and whether sample bias may have occurred due to preferential loss/gain of fine/coarse material. 	No study of sample recovery versus grade has been conducted as these are early-stage drilling programs to outline mineralisation. The drilling contractors used standard industry drilling techniques of the time to ensure minimal loss of any size fraction.
Logging	<ul style="list-style-type: none"> Whether core and chip samples have been geologically and geotechnically logged to a level of detail to support appropriate Mineral Resource estimation, mining studies and metallurgical studies. 	Since 2014 all RC and core samples have been geologically logged to record weathering, regolith, rock type, alteration, mineralisation, structural deformation and other pertinent geological features. Where required logging records specific mineral abundance. Prior to 2014 available sample logging information does not support making the assessment of this criteria.
	<ul style="list-style-type: none"> Whether logging is qualitative or quantitative in nature. Core (or costean, channel, etc) photography. 	Since 2014 RC chip, rock chip and core logging is both qualitative and quantitative.
	<ul style="list-style-type: none"> The total length and percentage of the relevant intersections logged. 	The entire length (100%) of each RC and core hole is logged for all holes drilled after 2014. For drilling prior to 2014 insufficient data exists to make this assessment. Some historical logging sheets and



Criteria	JORC Code explanation	Commentary
		sections are available but not uniformly so.
Sub-sampling techniques and sample preparation	<ul style="list-style-type: none"> If core, whether cut or sawn and whether quarter, half or all core taken. 	Core has been sampled by being cut and half core submitted for analysis.
	<ul style="list-style-type: none"> If non-core, whether riffled, tube sampled, rotary split, etc and whether sampled wet or dry. 	For historical RC drilling generally a tri-cone sample splitter was employed to reduce sample size for analysis. For RC drilling since 2017 samples have been acquired via a 3-tier riffle splitter for the purposes of reducing sample size for analysis. Sampling has been undertaken with dry sample media unless otherwise stated.
	<ul style="list-style-type: none"> For all sample types, the nature, quality, and appropriateness of the sample preparation technique. 	Since 2014 the sample preparation technique for all samples follows industry best practice, by an accredited laboratory. The techniques and practices are appropriate for the type and style of mineralisation. The RC, rock and core samples are sorted, oven dried, and the entire sample pulverised in a single-stage process to 85% passing 75µm. The bulk pulverised sample is then bagged and approximately 200g extracted by spatula to a numbered paper bag that is used for the analysis. Prior to 2014 QAQC information is lacking and does not support making this assessment.
	<ul style="list-style-type: none"> Quality control procedures adopted for all sub-sampling stages to maximise representivity of samples. 	Since 2014 RC and core samples submitted to the laboratory are sorted and reconciled against the submission documents. Blanks are inserted every 20 samples and CRM standards are inserted into the sample stream at a frequency of one standard in every 25 samples. Field duplicates are taken at the frequency of 1 sample every 50 for RC sampling. The laboratory uses its own internal standards of two duplicates, two replicates, two standards and one blank per 50 assays. The laboratory also uses barren flushes on the pulveriser. Prior to 2014 available sampling information does not support making the assessment of this criteria.
	<ul style="list-style-type: none"> Measures taken to ensure that the sampling is representative of the in-situ material collected, including for instance results for field duplicate/second-half sampling. 	Since 2014 RC programs have included taking field duplicates at a rate of 1 in 50. Prior to 2011 available sampling information does not support making this assessment.
	<ul style="list-style-type: none"> Whether sample sizes are appropriate to the grain size of the material being sampled. 	Since 2014 the sample sizes are standard industry practice sample size collected under standard industry conditions and by standard methods and are appropriate for the type, style and thickness of mineralisation which might be encountered at this project.
Quality of assay data and laboratory tests	<ul style="list-style-type: none"> The nature, quality and appropriateness of the assaying and laboratory procedures used and whether the technique is considered partial or total. 	Original assay documents before 2014 are not available, as such all assay data prior to 2014 is considered to be historic in nature and is treated as such. Since 2014 all rock, bulk soil (-2mm), RC and core samples have been analysed by ALS Reno, Nevada utilising Au-ICP21 (30gm FA with ICP-AES finish) and ME-MS61 48 element four acid ICP-MS finish).
	<ul style="list-style-type: none"> For geophysical tools, spectrometers, handheld XRF instruments, etc, the parameters used in determining the analysis including instrument make and model, reading times, calibrations factors applied and their derivation, etc. 	Downhole geophysical tools were not used.
	<ul style="list-style-type: none"> Nature of quality control procedures adopted (e.g., standards, blanks, duplicates, external laboratory 	Insufficient data exists on programs prior to 2014 to make the assessment against this criteria. For sampling programs since 2014 by SNX. The laboratories are accredited and uses their own certified



Criteria	JORC Code explanation	Commentary
	checks) and whether acceptable levels of accuracy (i.e., lack of bias) and precision have been established.	reference material. The laboratory has two duplicates, two replicates, one standard and one blank per 50 assays. SNX submitted standard samples every 25th sample, blanks every 25th and field duplicates every 50 samples.
Verification of sampling and assaying	<ul style="list-style-type: none"> The verification of significant intersections by either independent or alternative company personnel. 	Since 2014 the holes were logged by both independent geological contractors and SNX staff and the sampling, logging, drilling conditions and RC chips are reviewed. SNX's Chief Geologist verifies the field sampling and logging regime and the correlation of mineralised zones with assay results and lithology. Prior to 2014 SNX relies on previous workers and consultants' assessments as to the verification of historical significant intersections as reported.
	<ul style="list-style-type: none"> The use of twinned holes. 	No twinned holes.
	<ul style="list-style-type: none"> Documentation of primary data, data entry procedures, data verification, data storage (physical and electronic) protocols. 	Since 2014 primary data has been sent to SNX and imported into Micromine software for validation and verification. Assay results are merged when received electronically from the laboratory using Excel and Micromine software. Prior to 2014 documentation on primary data and data entry procedures, verification and data storage protocols are lacking.
	<ul style="list-style-type: none"> Discuss any adjustment to assay data. 	No adjustments have been made.
Location of data points	<ul style="list-style-type: none"> Accuracy and quality of surveys used to locate drill holes (collar and down-hole surveys), trenches, mine workings and other locations used in Mineral Resource estimation. 	Since 2014 all drillholes, rock chip sample and soil sample sites were located using GPS equipment. Prior to 2011 drill hole locations have been taken from geo-rectified maps from historical reports with field verification undertaken by GPS where possible. Geophysical – The transmitter and receiver electrodes positions were located using Garmin 64s handheld GPS, WAAS differential corrections employing datum NAD27 UTM Zone 11N meters.
	<ul style="list-style-type: none"> Specification of the grid system used. 	NAD 27 UTM Zone 11N.
	<ul style="list-style-type: none"> Quality and adequacy of topographic control. 	The topographic data used (drill collar elevation, RL) were obtained from handheld GPS and DGPS units and are adequate for the reporting of initial exploration results. NED (US Geological Survey National Elevation Dataset - 10 Meter 7.5 x 7.5 minute quadrangles) data used to establish RL values where needed.
Data spacing and distribution	<ul style="list-style-type: none"> Data spacing for reporting of Exploration Results. 	The data spacing of both drilling, downhole sampling and soil sampling programs are appropriate for the reporting of exploration reports.
	<ul style="list-style-type: none"> Whether the data spacing, and distribution is sufficient to establish the degree of geological and grade continuity appropriate for the Mineral Resource and Ore Reserve estimation procedure(s) and classifications applied. 	Historical data as presented in historical reports and maps detail the presence of two shallow resource area's (non-JORC) where previous workers have reported an estimate of tonnes and grade. These estimates being based on a drill spacing that would be sufficient to establish the degree of geological and grade continuity appropriate for an MRE. Supporting data for these estimates however are not fully available to SNX and SNX makes no assertion as to the validity of these historic MRE's. Drilling since 2017 by SNX have not been undertaken to define a mineral resource hence the data spacing would not support a MRE. Instead SNX drilling was confirmatory in nature of previous drilling and tested individual exploration targets.
	<ul style="list-style-type: none"> Whether sample compositing has been applied. 	Sample compositing has not been applied.
	<ul style="list-style-type: none"> Whether the orientation of sampling achieves 	Geophysical and geological interpretations support the drilling direction and sampling method.



Criteria	JORC Code explanation	Commentary
Orientation of data in relation to geological structure	unbiased sampling of possible structures and the extent to which this is known, considering the deposit type.	
	<ul style="list-style-type: none"> If the relationship between the drilling orientation and the orientation of key mineralised structures is considered to have introduced a sampling bias, this should be assessed and reported if material 	No drilling orientation and sampling bias has been recognised at this time.
Sample security	<ul style="list-style-type: none"> The measures taken to ensure sample security. 	<p>Since 2017 RC and core samples were packed in bulk bags, secured with cable ties, and transported from the field by SNX personnel to ALS Reno, Nevada. The laboratories then checked the physically received samples against a SNX generated sample submission list and reported back any discrepancies. Since 2014 soil and rock samples were transported from the field by SNX personnel to ALS Reno, Nevada. The laboratory then checked the physically received samples against a SNX generated sample submission list and reported back any discrepancies. Prior to 2014 no details of the sample security measures are available.</p>
Audits or reviews	<ul style="list-style-type: none"> The results of any audits or reviews of sampling techniques and data. 	<p>August 2018 Geochemist Mr Mark Arundell of IMEx Consulting of Orange, NSW, Australia undertook a review of SNG's rock chip and XRF soils programs and included QAQC analysis.</p> <p>December 2018 Geochemist Mr Mark Arundell of IMEx Consulting of Orange, NSW, Australia undertook a study of rock geochemistry fertility and included QAQC analysis.</p> <p>January 2019 Geochemist Mr Mark Arundell of IMEx Consulting of Orange, NSW, Australia undertook a review of SNG's soil sampling methodologies and included QAQC analysis.</p>

Section 2 Reporting of Exploration Results

(Criteria listed in the preceding section also apply to this section.)

Criteria	JORC Code explanation	Commentary
Mineral tenement and land tenure status	<ul style="list-style-type: none"> Type, reference name/number, location and ownership including agreements or material issues with third parties such as joint ventures, partnerships, overriding royalties, native title interests, historical sites, wilderness or national park and environmental settings. 	<p>Blackhawk Project – Blackhawk 1 Claim, Mineral County (1 mining claim). Record Ownership: Sierra Nevada Gold Inc. Royalties: None.</p> <p>Blackhawk Project – BH Claims, Mineral County (206 mining claims). Record Ownership: Sierra Nevada Gold Inc. Royalties: None.</p> <p>Blackhawk Project – BK Claims, Mineral County (194 mining claims).</p>



Criteria	JORC Code explanation	Commentary
		<p>Record Ownership: Sierra Nevada Gold Inc. Royalties: None.</p> <p>Blackhawk Project - EN, MA and D Claims, Mineral County (12 mining claims). Record Ownership: MSM Resource, L.L.C., a Nevada limited liability company, subject to the Exploration Lease and Option to Purchase Agreement MSM Project dated November 16, 2016, with Sierra Nevada Gold USA Inc. for which the Memorandum of Exploration Lease and Option to Purchase Agreement was recorded in the Office of the Mineral County Recorder on November 1, 2021, Document 179830. Lease term: Ten (10) years. Royalties: 3% net smelter return royalty subject to the Company's option to reduce the royalty percentage rate to 1.5% in consideration of the Company's payment of \$750,000.00.</p> <p>Blackhawk Project - EX and MEX Claims, Mineral County (230 mining claims). Record Ownership: Sierra Nevada Gold Inc. Royalties: (a) 2% net smelter returns royalty on the EX 1 to EX 15 Claims held by Sierra Nevada Gold Pty Ltd as nominee for John Groom, Anthony Kaiser, Peter Woodford and Peter Moore under the Deed of Royalty Excelsior Project dated effective January 2, 2014; (b) 0.5% net smelter returns royalty on the EX 1 to EX 15 Claims held by Kenneth Snyder as Trustee for the Snyder Living Trust under the Deed of Royalty Excelsior Project dated effective January 2, 2014; and (c) 1% net smelter returns royalty on the EX 1 to EX 15 Claims held by Needmore Investments Pty Ltd as Trustee for the Amicus Family Trust under the Deed of Royalty Excelsior Claims dated effective January 15, 2015.</p> <p>Blackhawk Project – GF Claims, Mineral County (8 mining claims). Record Ownership: Sierra Nevada Gold Inc. Royalties: None.</p> <p>Blackhawk Project - HP Claims, Mineral County (5 mining claims). Record Ownership: Desert Pacific Exploration, a Nevada corporation, an affiliate of MinQuest Ltd., a Nevada corporation, which is the successor-in-interest of Min Quest Inc., a Nevada corporation, which pursuant to a plan of dissolution conveyed its interest in the HP Claims to MinQuest Ltd., a Nevada corporation, subject to the Exploration Lease and Option to Purchase Agreement Marietta Project among Desert Pacific Exploration, Inc., Min Quest Inc. and Sierra Nevada Gold (USA) Inc. dated November 12, 2016, as amended by the Amendment of Agreement and Memorandum Marietta Project dated effective November 12, 2016, the Memorandum for which was recorded in the Office of the Mineral County Recorder on July 3, 2017, Document 165947, and, as amended, on November 29, 2021, Document 180138. Lease term: Ten (10) years to November 12, 2026, subject to the Company's right to extend the term for an additional term of ten (10) years for a payment to be agreed at expiration of the initial term. Under Nevada law, an option to extend a lease subject to the parties' agreement to negotiate the rental amount for the extension term is not enforceable. The lease grants to the Company the option to purchase the leasehold property for \$250,000.00 if the option is exercised before November 12, 2023, and for \$350,000.00 if the option is exercised after that date. Royalties: 3.0% net smelter returns royalty subject to the Company's option to reducer the royalty percentage rate to 1.5% in consideration of payment of \$750,000.00.</p> <p>Blackhawk Project - Patented Mining Claim, San Francisco Bell, Mineral County (1 patented mining claim). Record Ownership: A.C. Inc., which is a fictitious name used by Aviation Consulting Inc., a Nevada corporation, subject to the</p>



Criteria	JORC Code explanation	Commentary
		<p>Exploration Lease and Option to Purchase Agreement dated effective October 1, 2017, between named party Aviation Consultants Inc., also known as A.C. Inc., lessor and optionor, and Sierra Nevada Gold USA Inc., lessee and optionee, Memorandum recorded November 20, 2017, Document 167315. The agreement does not correctly identify the owner – lessor. The Grant, Bargain (sic) Deed dated June 21, 2013, by which Aviation Consulting Inc. acquired ownership of the patented mining claim identifies the grantee as “A.C. Inc.”</p> <p>Lease term: Twenty (20) years and so long thereafter as the Company is conducting exploration and mining activities. The lease grants to the Company the option to purchase the leasehold property for \$100,000.00 if the option is exercised before October 1, 2023, and for \$150,000.00 if the option is exercised after that date.</p> <p>Royalties: 2% net smelter returns mineral production royalty, subject to the Company's option to reduce the royalty percentage rate to 1% in consideration of the Company's payment of the sum of \$250,000.00.</p>
	<ul style="list-style-type: none"> The security of the tenure held at the time of reporting along with any known impediments to obtaining a licence to operate in the area. 	<p>The claims are in good standing There are no known impediments to obtaining a licence to operate, other than those set out by statutory requirements which have not yet been applied for.</p>
Exploration done by other parties	<ul style="list-style-type: none"> Acknowledgment and appraisal of exploration by other parties. 	<p>Exploration by other parties have been reviewed and is used as a guide to SNX's exploration priorities and activities. Previous workers have completed geological mapping and sampling, geochemical sampling, geophysical programs, RC drilling. Significant historical mining has also occurred with the project and this also informs SNX's exploration priorities.</p> <p>Previous workers have also estimated historical non JORC compliant mineral resources.</p> <p><i>Cautionary Statement: References to historic estimates and foreign estimates are not reported in accordance with the JORC Code 2012. The foreign historic non-JORC estimates are included as indications of mineralisation only. We understand that Sierra Nevada does not intend to conduct further assessment of those non-JORC resources and are not exploration targets for Sierra Nevada. As far as we are aware, there are no more recent estimates available. A competent person has not done sufficient work to classify the foreign estimates as mineral resources or ore reserves in accordance with the JORC Code, and it is uncertain that following evaluation and/or further exploration work that the foreign estimates would be able to be reported as mineral resources or ore reserves in accordance with the JORC Code.</i></p>
Geology	<ul style="list-style-type: none"> Deposit type, geological setting, and style of mineralisation. 	<p>The Blackhawk Porphyry Cu-Au and Epithermal Au-Ag basemetal projects are situated within the Mina Inflexion portion of the Walker Lane Trend, a continental scale transform fault, which exhibits dextral movement (Faulds and Henry, 2008). This structure defines the boundary between the Great Basin Extensional Province in the north and the Sierra Nevada Block in the south (Faulds and Henry, 2008). The Walker Lane Trend hosts several large gold and copper ore bodies, namely: Comstock (approximately 257t of Au and 6,000t Ag, Hudson, 2003), Yerrington (6 Mt Cu, Dilles and Proffett, 1995), Round Mountain (20M oz Au, USGS, 2019), Isabella Pearl high sulphidation epithermal project (2.7 Mt at 2.21 g/t Au and 13 g/t Ag, Gold Resource Corp, 2019), the Gabs porphyry (1 M oz Au, P and E Mining Consultants, 2011), Paradise Peak high sulphidation epithermal (47t Au and 1,255t Ag, Sillitoe and Lorson, 1994), Tonapah Au-Ag field, and the Candelaria Mine (230 M oz Ag, USGS 2020a).</p>



Criteria	JORC Code explanation	Commentary
		Sierra Nevada has identified two major and extensive components of a large mineralised system at its Blackhawk Project – an epithermal component and a porphyry component. The Blackhawk epithermal vein system is prospective for high grade, structurally controlled Ag-Au and base metal deposits and is partially coincident with and adjacent to the northern edge of the Blackhawk porphyry-style alteration and mineralisation. At least eight historic mining areas were operated in the Blackhawk epithermal vein system between the 1860s and the early 1900s, the main mining areas being around the Endowment, Morning Star and Blackhawk mines. The epithermal vein system covers an area of approximately 5km ² and contains up to 22-line kilometres of mostly untested veins. Sierra Nevada has obtained bonanza grade precious and base metal rock chip samples from the epithermal vein system and has a suite of drill ready targets. The porphyry system is defined by a world class scale, fertile alteration system more than 30km ² in size. Centrally the porphyry system is marked by a 4km diameter ring of historic mines that have exploited various porphyry style mineralisation types which is, in turn located coincident with a large +13km ² zone of high chargeability (sulphides) defined by IP geophysics. The porphyry system is regarded as having potential to host porphyry-related Cu-Au mineralisation.
Drill hole Information	<ul style="list-style-type: none"> A summary of all information material to the understanding of the exploration results including a tabulation of the following information for all Material drill holes: <ul style="list-style-type: none"> - easting and northing of the drill hole collar - elevation or RL (Reduced Level – elevation above sea level in metres) of the drill hole collar - dip and azimuth of the hole - down hole length and interception depth - hole length. 	<p>Information found in company's replacement prospectus dated 29th April 2022.</p> <p>Appendix A (Independent Geologists Report) page 259 (collar information).</p> <p>Appendix I (Independent Geologists Report). page 291 (collar plan).</p>
	<ul style="list-style-type: none"> If the exclusion of this information is justified on the basis that the information is not Material and this exclusion does not detract from the understanding of the report, the Competent Person should clearly explain why this is the case. 	
Data aggregation methods	<ul style="list-style-type: none"> In reporting Exploration Results, weighting averaging techniques, maximum and/or minimum grade truncations (e.g., cutting of high grades) and cut-off grades are usually Material and should be stated. 	<p>Weighted averages were calculated over reported intervals according to sample length.</p> <p>No high-grade cuts have been applied to assay results.</p>
	<ul style="list-style-type: none"> Where aggregate intercepts incorporate short 	Since 2017 Intersections are reported as anomalous if the interval is at least 2m wide at a grade greater than



Criteria	JORC Code explanation	Commentary
	lengths of high-grade results and longer lengths of low-grade results, the procedure used for such aggregation should be stated and some typical examples of such aggregations should be shown in detail.	0.1g/t Au and interval contains no more than 2m of continuous internal dilution. The parameters behind historical significant intercepts calculations are unknown and have been taken directly from reports/plans/sections. Where possible if historic data allows SNX has checked and confirmed reported intercepts.
	<ul style="list-style-type: none"> The assumptions used for any reporting of metal equivalent values should be clearly stated. 	No metal equivalent values have been used or reported associated with the reporting of drillhole intercepts.
Relationship between mineralisation widths and intercept lengths	<ul style="list-style-type: none"> These relationships are particularly important in the reporting of Exploration Results. 	At this exploration stage, the geometry of the target mineralisation is not adequately defined. All intersections reported are downhole. Historical drilling does drill normal to the previously mined high-grade veins therefore historically recorded intercepts are considered appropriate and close to true width.
	<ul style="list-style-type: none"> If the geometry of the mineralisation with respect to the drill hole angle is known, its nature should be reported. 	Historical reports do not specifically refer to this however generally the angle and direction of the drilling is appropriate for testing the high-grade veins as mined by previous miners.
	<ul style="list-style-type: none"> If it is not known and only the down hole lengths are reported, there should be a clear statement to this effect (e.g., 'down hole length, true width not known'). 	All intersections reported are as downhole lengths.
Diagrams	<ul style="list-style-type: none"> Appropriate maps and sections (with scales) and tabulations of intercepts should be included for any significant discovery being reported. These should include, but not be limited to a plan view of drill hole collar locations and appropriate sectional views. 	Refer to the Report for all relevant maps, sections and diagrams.
Balanced reporting	<ul style="list-style-type: none"> Where comprehensive reporting of all Exploration Results is not practicable, representative reporting of both low and high grades and/or widths should be practiced to avoid misleading reporting of Exploration Results. 	Not applicable, no new laboratory assays announced. Information on previous exploration can be found in the company's replacement prospectus dated 29th April 2022.
Other substantive exploration data	<ul style="list-style-type: none"> Other exploration data, if meaningful and material, should be reported including (but not limited to): geological observations; geophysical survey results; geochemical survey results; bulk samples – size and method of treatment; metallurgical test results; bulk density, groundwater, geotechnical and rock 	Information on previous exploration can be found in the company's replacement prospectus dated 29th April 2022.



Criteria	JORC Code explanation	Commentary
	characteristics; potential deleterious or contaminating substances.	
Further work	<ul style="list-style-type: none">The nature and scale of planned further work (e.g., tests for lateral extensions or depth extensions or large-scale step-out drilling).	Covered in the body of the announcement.
	<ul style="list-style-type: none">Diagrams clearly highlighting the areas of possible extensions, including the main geological interpretations and future drilling areas, provided this information is not commercially sensitive	Covered in the body of the announcement.