

Operations

- The **12 Month Moving Average Lost Time Injury Frequency Rate** continued to improve **dropping 40% to 1.4** from 2.4 at the end of the prior quarter.
- Quarterly **production of 85,748oz** and **sales of 67,383oz** at an average price of A\$2,014/oz for total revenue of A\$135.7m.
- **Cash flow from operations of A\$67.2m** for the March quarter down from A\$100.1m in the prior quarter with lower gold price the key driver.
- **Cash and bullion of A\$202.3m** a reduction of \$17.7m after paying out A\$16.8m in dividends and \$19.5 million in income tax.
- **Cash cost** before royalties for the quarter of **A\$1,074/oz**.
- Quarterly **AISC** for the quarter of **A\$1,388/oz**.
- **FY21 Guidance** maintained with production of **355,000 – 380,000oz** for an **AISC of A\$1,230 - 1,300/oz**.

Growth Projects and Discovery

- Post-quarter end, announced the **acquisition of a 30% interest in the Tropicana Gold Mine for \$903m**, a tier-one asset with a production outlook of 380-430Koz in FY21E (100% basis), expected mine life beyond 10 years¹ and multiple near mine and regional growth opportunities for longer term upside. The acquisition only remains conditional on the approval from the Minister for Mines and Petroleum to transfer of tenements.
- **Group Ore Reserves increased by 11%** from 3.6Moz to **4.0Moz** (20% increase after accounting for mining depletion), including maiden Ben Hur reserve of 130Koz Au.
- **Group Mineral Resources increased by 5%** from 7.7Moz to **8.1Moz** (increased by 9% after accounting for mining depletion).
- The **Garden Well Underground Project** (Feasibility Study material mined - **1.8mt @ 3.2 g/t Au for 190Koz**) commenced during the quarter with the portal completed and ~36m of decline development.
- The **McPhillamys Project** saw continued engagement with the NSW Department of Planning, Industry and Environment (DPIE) as work to finalise outstanding items continued. It is anticipated a recommendation by DPIE to the Independent Planning Commission (IPC) is likely in coming months.

Regis Resources Managing Director, Jim Beyer, said: “The March quarter has progressed broadly to plan. We see continuing improvement in safety across our business and it is very satisfying to see the production lift in Rosemont Underground. This high grade ore source is a key element of ensuring our performance to year end is within our guidance ranges. The current COVID lockdown in WA and associated travel restrictions are not immediately impacting on production, however the situation remains fluid and the Company will continue to monitor for potential impacts.

During the quarter our latest growth project, the Garden Well South underground mine, started with completion of the portal and commencement of decline development. This new mine will be an excellent addition to our production profile.

We continue to work constructively with NSW DPIE in relation to permitting for the McPhillamys Project and remain confident that a recommendation by DPIE to the IPC and a subsequent determination by the IPC will likely be made in the first half of FY22.

Post the end of the March quarter our Duketon Operations announced a substantial increase in Mineral Resources and Ore Reserves reported earlier this month. This update is highlighted by an increased seven-year reserve life at both DNO and DSO.

Finally, the announcement and subsequent progress of the acquisition of a 30% interest in the Tier One Tropicana Gold Mine, is transformational for Regis. We are pleased to note AngloGold Ashanti’s recent waiver of the pre-empt for the deal leaving only Ministerial approval for the transfer of the tenement interests as the remaining condition to ownership.”

¹ IGO Limited’s 2Q21 and 1H21 Results Presentation. This guidance has not been prepared by Regis and after completion of the Transaction, Regis will include its own Tropicana guidance in due course

GENERAL COVID-19 STATUS UPDATE

The recent lockdown following the identification of community transmission within the Perth/Peel regions of Western Australia is a reminder that the COVID-19 situation continues to require careful management.

Regis' Management Team has continued to manage our ongoing response to COVID-19 which has been coordinated in cooperation with our contractors. The April lockdown in WA and associated travel restrictions are not immediately impacting on production, however the situation remains fluid and the Company will continue to monitor for potential impacts.

The Company is maintaining a range of measures across its business consistent with advice from State and Federal health authorities and commensurate with the community risk profile. These measures help ensure the health and welfare of our employees and their respective communities.

To date there have been no confirmed cases of COVID-19 across the business.

OPERATIONS

Health, Safety and Environment

The 12-month moving average lost time injury frequency rate continued to improve in the quarter dropping 40% to 1.4 from 2.4 at the end of the prior quarter. Regis is pleased to see this continuing trend in the reduction of injuries occurring across the Company as initiatives continue to prevent harm to our people.

There have been no environmental non-compliances or significant incidents over the quarter.

Duketon Northern Operations (DNO)

Moolart Well

Production from Moolart Well was 22,088 ounces of gold during the March quarter which was slightly lower than the December quarter production of 23,093 ounces. Ore tonnes milled were 795kt down slightly from 811kt in the December quarter.

Duketon Southern Operations (DSO)

Rosemont

Production from Rosemont was 26,718 ounces up 18% on the prior quarter as the production contribution from the underground continued to increase and which now represents 60% of gold produced at Rosemont. Grades from the underground have continued to lift as grade control and mining practices continue to improve as well as ongoing ore development from the Main Zone area.

Initial stoping has commenced from the Main Zone area in March, and a ramp up of production from this area is expected upon completion of a planned primary ventilation fan upgrade to be completed in April.

Overall horizontal development for the quarter was ~2.0km. Production was 160kt of ore mined from development and stopes, with the grade from underground increasing this quarter to 3.3g/t up from 2.1g/t in the previous quarter.

Garden Well

Production from Garden Well was 36,942 ounces down 19% on the previous quarter. Operations were impacted by a mill pinion failure that resulted in 100 hours lost production. Feed grades and recovery were impacted by rescheduling of pits, an increase in the proportion of some metallurgically difficult ore presenting from Tooheys Well and lower ore haulage productivity due to wet weather. The pit rescheduling was a result of geotechnical issues reported in the previous quarter.

March quarter operating results and costs are summarised in Tables 1 and 2 below.

Details	Unit	FY20	FY20	FY21	FY21	FY 21 March Quarter		
		Q3	Q4	Q1	Q2	DNO	DSO	TOTAL
		Total	Total	Total	Total			
Ore mined	Mbcm	1.07	1.03	1.05	1.09	0.36	0.49	0.85
Waste mined	Mbcm	6.28	6.71	7.69	6.75	2.65	3.72	6.37
Stripping ratio	Waste :Ore	5.9	6.5	7.4	6.2	7.5	7.6	7.5
Ore mined	Mt	2.53	2.51	2.58	2.64	0.65	1.35	2.00
Ore milled	Mt	2.22	2.53	2.41	2.46	0.80	1.57	2.37
Head grade	g/t	1.29	1.16	1.15	1.24	0.94	1.37	1.23
Recovery	%	93.6	92.6	91.4	92.8	92.4	91.7	91.9
Gold production	oz	86,300	87,260	81,567	91,411	22,088	63,660	85,748

Totals may not add due to rounding

Table 1: Historical operating physicals with March quarter results

Details	Unit	Moolart Well	Garden Well	Rosemont	Total FY21 Q3	FY21 Q2
Ore Mined	Mbcm	0.36	0.32	0.17	0.85	1.09
Waste Mined	Mbcm	2.65	2.27	1.45	6.37	6.75
Stripping Ratio	Waste:Ore	7.5	7.0	8.6	7.5	6.2
Ore Mined	Mt	0.65	0.85	0.50	2.00	2.64
Ore Milled	Mt	0.80	1.06	0.51	2.37	2.46
Head Grade	g/t	0.94	1.20	1.74	1.23	1.24
Recovery	%	92.4	90.2	93.8	91.9	92.8
Gold Production	oz	22,088	36,942	26,718	85,748	91,411
Mining	A\$M	13.3	19.2	27.5	60.1	61.2
Milling	A\$M	8.1	14.6	9.2	32.0	29.1
Administration	A\$M	1.8	2.7	1.5	6.0	6.8
Ore Inventory Adjustments	A\$M	(4.8)	0.1	(1.4)	(6.0)	(3.3)
Total Cash Costs	A\$M	18.6	36.6	36.9	92.1	93.7
Royalties	A\$M	1.8	3.3	2.3	7.4	11.4
Capital Works	A\$M	3.1	11.9	3.5	18.4	12.1
Finance Lease Repayments	A\$M	0.2	0.2	0.2	0.6	0.5
Corporate	A\$M	-	-	-	0.5	2.7
All in Sustaining Costs	A\$M	23.7	52.0	42.8	119.0	120.4
All in Sustaining Costs	A\$/oz	1,072	1,408	1,602	1,388	1,317

1 AISC calculated on a per ounce of production basis

2 Totals may not add due to rounding

Table 2: Physicals and costs data by site for the March quarter

Operating Costs

Duketon cash costs before royalties increased for the quarter to A\$1,074/oz (Dec 20: A\$1,025/oz). The increase in cash costs before royalties is due to lower production in the March quarter.

Moolart Well AISC increased to A\$1,072/oz in the March quarter from A\$1,021/oz in the December quarter due to slightly lower production.

Garden Well AISC increased to A\$1,408/oz in the March quarter from A\$1,172/oz in the December quarter as a result of lower ore mining volumes and higher stripping ratios at the rescheduled pit areas.

Rosemont AISC decreased to A\$1,602/oz in the March quarter from A\$1,792/oz in the December quarter, driven by higher production from the Rosemont Underground mine.

Growth Capital

Growth Capital for the March quarter was A\$12.3 million, which primarily related to mine development at the Moolart Well, Dogbolter-Coopers and Baneygo open pits, and the Rosemont Underground and Garden Well Underground mines.

CORPORATE

Acquisition of 30% ownership in Tropicana Joint Venture

Early in the June quarter the Company announced that it has signed a conditional binding agreement with IGO Limited (IGO) to acquire its 30% interest in the Tropicana Gold Project (Tropicana) with an effective date of 31 March 2021 (the Acquisition) for cash consideration of A\$903 million (subject to completion adjustments). As at this point the only condition outstanding is the minister's formal approval for the transfer of the tenement interest. Regis expects this approval to be given in the coming weeks. The Acquisition will be funded via a combination of a fully underwritten equity raising of up to \$650 million via an institutional placement and an accelerated pro rata non-renounceable entitlement offer and a new A\$300 million loan facility

Tropicana is a low cost, Australian open-pit and underground gold mine located in the Albany-Fraser Orogeny geological region of Western Australia. It is one of the five largest gold mines in Australia with gold production of 463koz in FY20 and guidance of 380koz – 430koz FY21E (100% basis)¹.

The transaction provides a number of key strategic elements including:

- Diversification of Regis' existing production base;
- Addition of a well-established, long-life asset to the Regis portfolio;
- An expected mine life of 10+ years;
- Attributable Reserves of 0.8Moz and Resources of 2.3Moz (Regis share); and
- Multiple near mine growth opportunities with attractive regional targets for longer term upside.

Tropicana is operated by a world class joint venture partner in AngloGold Ashanti, a proven gold miner with a successful track record of developing and operating Tropicana and other large underground mines.

As noted, the effective date for the acquisition is 31 March 2021 and it is likely that the economic benefits of ownership will be adjusted against the purchase price for the asset up to the date of completion of the transaction. Subsequent to completion of the transaction, Regis would expect to report Tropicana results as part of the results of the consolidated Regis group.

The placement and the institutional component of the entitlement offer (Institutional Entitlement Offer) closed on 14 April 2021, raising a total of approximately A\$494 million (subject to reconciliations) at A\$2.70 per New Share (Offer Price).

The placement received strong demand and raised a total of approximately A\$200 million. The Institutional Entitlement Offer was well supported, with a take-up rate from eligible institutional shareholders of approximately 86%. The Institutional Entitlement Offer raised a total of approximately A\$294 million.

Dividend Payment and Dividend Reinvestment Plan Update

On 23 March 2021 the Company paid A\$20.5 in interim dividends for FY21.

Of the interim dividend for FY21, A\$16.8m was paid in cash and a further A\$3.7m was reinvested in the Company by shareholders who elected to participate in the Company's Dividend Reinvestment Plan.

Total fully franked dividends declared and paid since 2013 are now A\$509 million.

Cash Position and Gold Sales

The Duketon Gold Operations generated operating cash flow of A\$67.2 million in the March quarter down from A\$100.1 million recorded in the December quarter, with lower gold price the key driver.

During the March quarter Regis sold 67,383 ounces of gold at an average price of A\$2,014 per ounce down from A\$2,351 per ounce in the prior quarter. A total of 22,331 ounces of gold was on hand at the end of the quarter (up from 7,111 ounces at the end of the previous quarter) which was subsequently sold in April 2021.

At the end of the March quarter Regis had A\$202.3 million in cash and bullion (Figure 1).

Significant items of expenditure during the quarter were:

- A\$16.8 million in cash dividends;
- A\$19.5 million in income tax payments;
- A\$33.7 million on capitalised mining costs; and
- A\$6.6 million on exploration and feasibility projects (including McPhillamys Project).

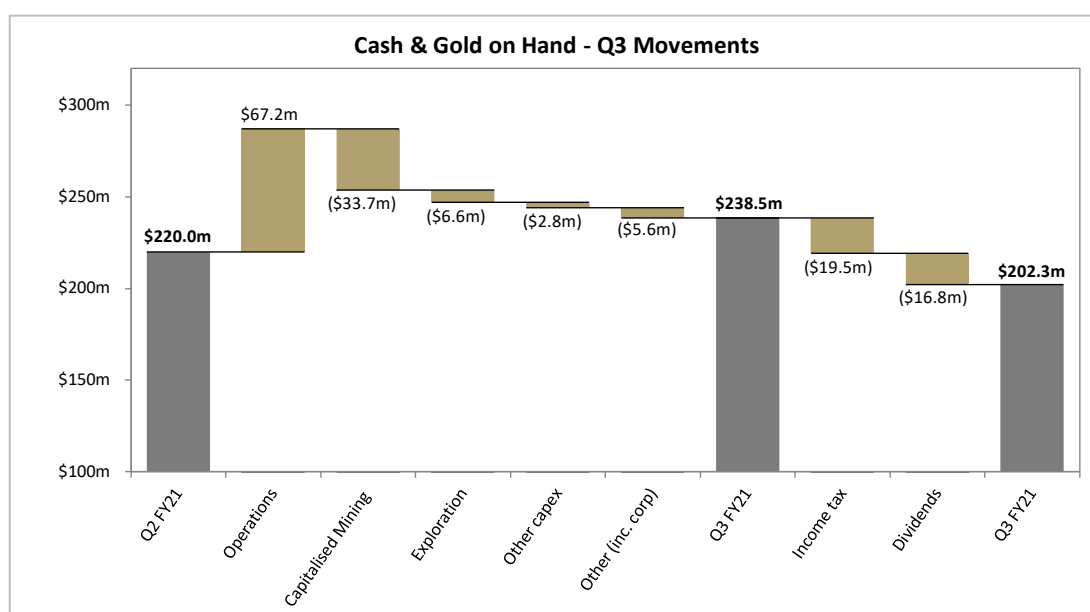


Figure 1: Waterfall graph illustrating key changes in cash and gold on hand in the March quarter

Spot Deferred Gold Hedging

The Company continued the programme to reduce its gold hedge position, delivering into its lowest priced hedges. In the March quarter the Company delivered into another 21,500 ounces of hedging.

At the end of the March quarter the hedge position was 337,992 ounces at an average delivery price of A\$1,621 per ounce, representing less than 12 months' forecast production.

The rate of delivery will continue to be assessed for adjustment. Any changes to this rate will consider several factors including prevailing gold price outlooks, internal cash demands, capital expenditure requirements, dividends and any changes to Company life of mine production plans.

Guidance

As noted in prior market communications Guidance for FY21 is:

- Gold production is planned to fall within the range of 355,000 - 380,000 ounces
- C1 cash costs including royalties of A\$1,030 - 1,090 per ounce
- AISC of A\$1,230 - 1,300 per ounce
- Growth capital of A\$60 – 70 million
- Exploration spend of A\$28 million

The Company maintains guidance and notes with the year to date production of approximately 259,000 ounces, the planned strong final quarter relies particularly on the continuing sustained uplift in production performance from Rosemont underground. Other key areas with the potential to impact on this outcome are; the ongoing management of open pit geotechnical impacts, plant performance and reliability and the contractor productivity improvement project. The ongoing and effective management of COVID impacts is also specifically noted given the current uncertainty in WA with the recently implemented WA Government lockdown and potential for additional and ongoing restrictions.

NEAR TERM - POTENTIAL VALUE GROWTH PROJECTS

Increase in Mineral Resource and Ore Reserve Statement as at 31 December 2020

Subsequent to the end of the March quarter the Company declared an increase in its Group Mineral Resources and Ore Reserves, highlighted by a seven-year reserve life at both DNO and DSO. Total Ore Reserves increased by 11% to 4.0 million ounces compared to 3.6 million ounces as at 31 March 2020. Reserve increases at DSO came via the addition of the Garden Well Underground mine, Ben Hur Open pit mine, processing of low-grade stockpiles and at DNO, three new mining areas at Moolart Well plus low-grade stockpile treatment ensure operations will continue at the Duketon Operations until FY2028.

The total Mineral Resources increased by 5% to 8.1 million ounces compared to 7.7 million ounces as at 31 March 2020. Increases came following further resource definition drilling at existing projects, Gloster open pit (DNO), Garden Well open pits (DSO) and Rosemont Underground (DSO). New resource growth came from Ben Hur (DSO) after the acquisition followed by resource definition drilling and the Garden Well South Underground (DSO) after extensive drilling campaigns defined the high-grade underground shoot.

The Duketon Project continues to deliver on its strong history of resource and reserve replacement built on an ongoing commitment to exploration and resource extension drilling while producing over 3 million ounces (Figure 2). An aggressive exploration programme continues to be focussed on potential areas for the identification of both new mineralisation and expansions of current mineral resources.

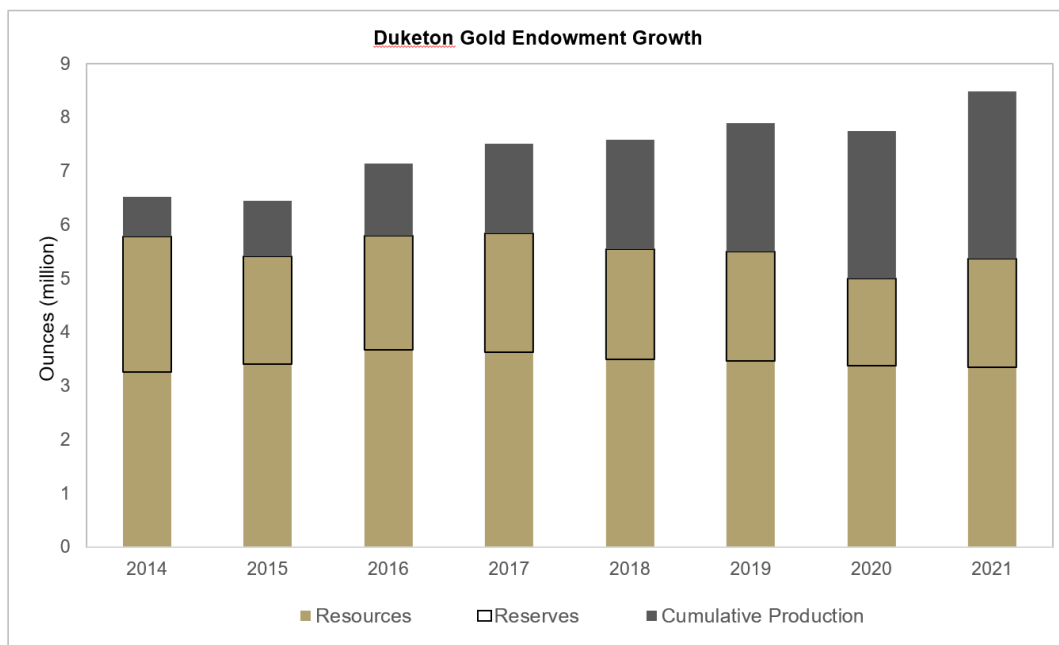


Figure 2: Strong history of resource and reserve replacement while producing over 3 Moz at Duketon

Garden Well Underground Project

Site establishment work is well underway for the Garden Well South underground project. The portal has been completed and initial decline development (36m) has commenced in order to access the Feasibility Study mining material of 1.85Mt at 3.2 g/t Au for 190Koz (Figure 3). Once mining is established work will continue to grow and further define the resource via drilling from underground platforms.



Figure 3: Garden Well South portal establishment and initial development drive.

McPhillamys Gold Project

The McPhillamys Gold Project in New South Wales (Figure 4) is one of Australia's largest undeveloped open pit gold projects with an Ore Reserve of 61Mt @ 1.0 g/t Au for 2.02Moz and is the highest priority growth project for the Company.

Regis continues to work with the Department of Planning, Industry and Environment (DPIE), which assesses State Significant Projects and is required to make a recommendation on the Project to the Independent Planning Commission (IPC). Regis notes that the final decision by the government is still to be made. It is anticipated a recommendation by DPIE to the Independent Planning Commission (IPC) is likely in coming months.

The Project execution team continues to progress work into more detailed areas including mining, processing, water and power supply. Major packages of work that would be required for construction (subject to final approvals) have been defined. Regis is continuing to identifying local businesses that have the potential to be incorporated into construction activity and other contract and design related works to ensure, subject to a favourable decision from the IPC, the Project will be ready for Final Investment Decision and as shovel ready as practicable.

The Company continues to work with the local and surrounding communities to ensure opportunities and impacts presented by the project development are communicated and mitigated where practicable.



Figure 4: McPhillamys green corridor planted in 2014

ADVANCING DUKETON EXPLORATION

Regis continued intensive regional exploration drilling activities across the Duketon Greenstone Belt during the quarter with 64,311 metres of drilling completed on priority target areas (Figure 5). All drill assay results received during the quarter and considered material are presented in Appendix 1.

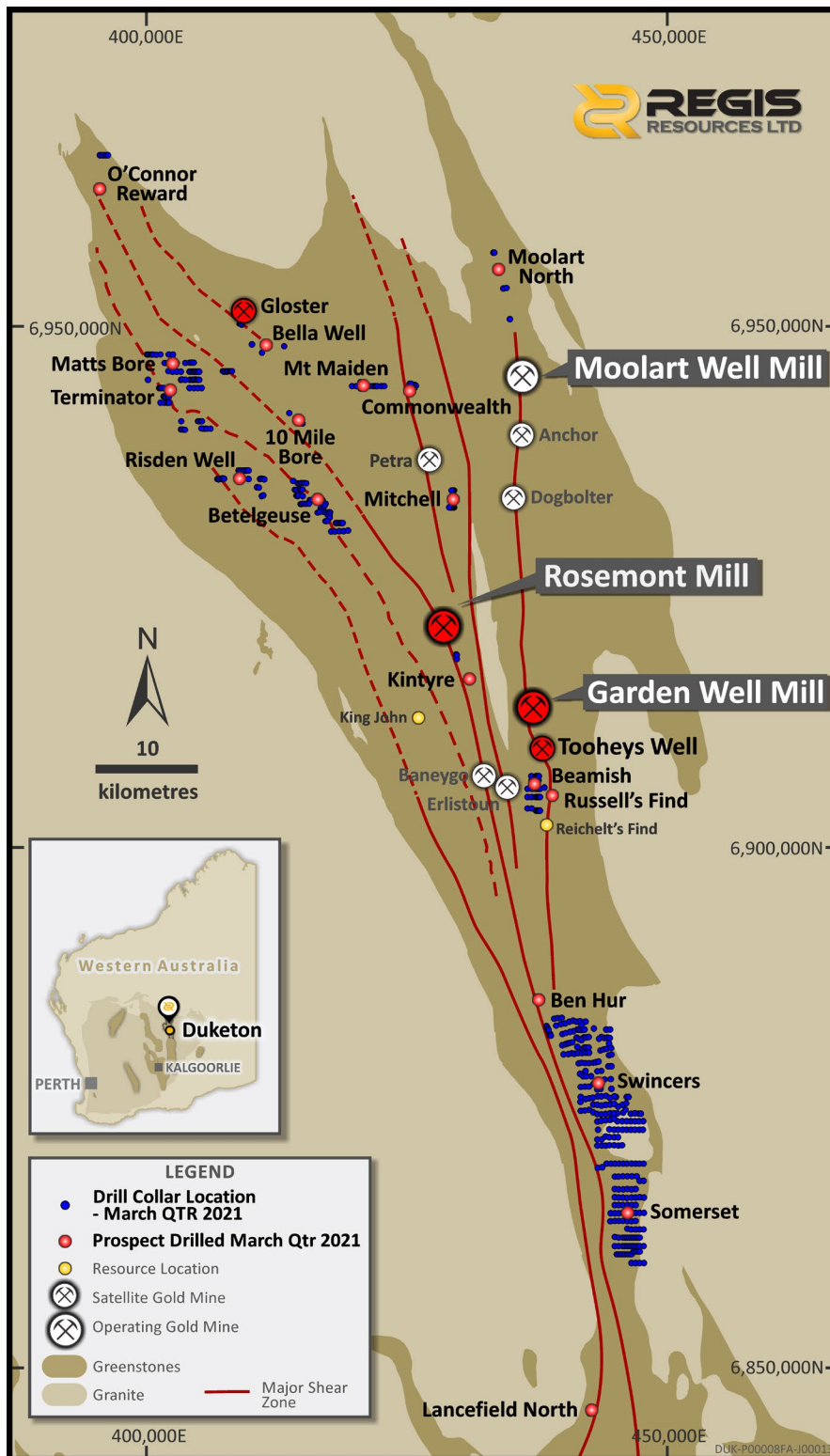


Figure 5: Location of exploration activities across the Duketon Greenstone Belt. Prospects in red drilled during the December quarter.

After expediting of resource to reserve conversion drilling at Ben Hur in the December quarter, the exploration focus returned to drill testing high priority regional exploration targets for new open-pit oxide resources, and deep drilling beneath existing mines for depth extensions to existing gold resources.

	Drill Type	Mar-20	Jun-20	Sep-20	Dec-20	Mar-21
Resource Definition Drill metres	AC	3,237	1,887	0	1,156	0
	RC	11,545	10,859	17,929	25,510	14,145
	DD/RCD	11,537	7,581	6,981	484	0
	Total	26,319	20,327	24,910	27,150	14,145
Exploration Drill metres	AC	34,527	39,813	13,887	9,383	30,029
	RC	354	2,541	6,258	3,142	7,218
	DD/RCD	564	6,810	8,690	9,663	9,958
	Total	35,445	49,164	28,835	22,188	47,205
Rock chip Samples		10,458	1,395	10,974	13	25

Table 3: Historic exploration activity in both Resource Definition and Exploration activity.

Garden Well Underground: Pursuing Potential Underground Extensions under GDW North

Deep drilling continued 1km to the north of the approved Garden Well (GDW) South underground Project. The new target area extends down plunge of the Garden Well North pit mineralisation (Figure 6). Two separate high grade shoots, hosted in sheared ultramafic, have been identified beneath the pit at GDW North. During the March quarter 5,285m of diamond drilling was completed to test the continuity of significant gold mineralisation at depth in both shoots.

Assay results continue to firm up the high-grade south plunging shoots beneath the northern end of the pit. Significant results include:

- 7.5 metres @ 2.6 g/t gold from 482.5 m RRLGDDD185
- 1 metre @ 22.1 g/t gold from 412 m RRLGDDD186
- 2.6 metres @ 6.0 g/t gold from 434.6 m RRLGDDD186
- 2.9 metres @ 5.9 g/t gold from 441.2 m RRLGDDD186

Drill hole and sample details for all holes are included in Appendix 1 to this report. Garden Well intercepts above calculated using a 2.0 g/t gold lower cut, no upper cut, maximum 2m internal dilution. All diamond drill assays determined on half core (NQ2) samples by fire assay.

Diamond drilling will continue into the June quarter to determine the continuity of these high-grade shoots at depth.

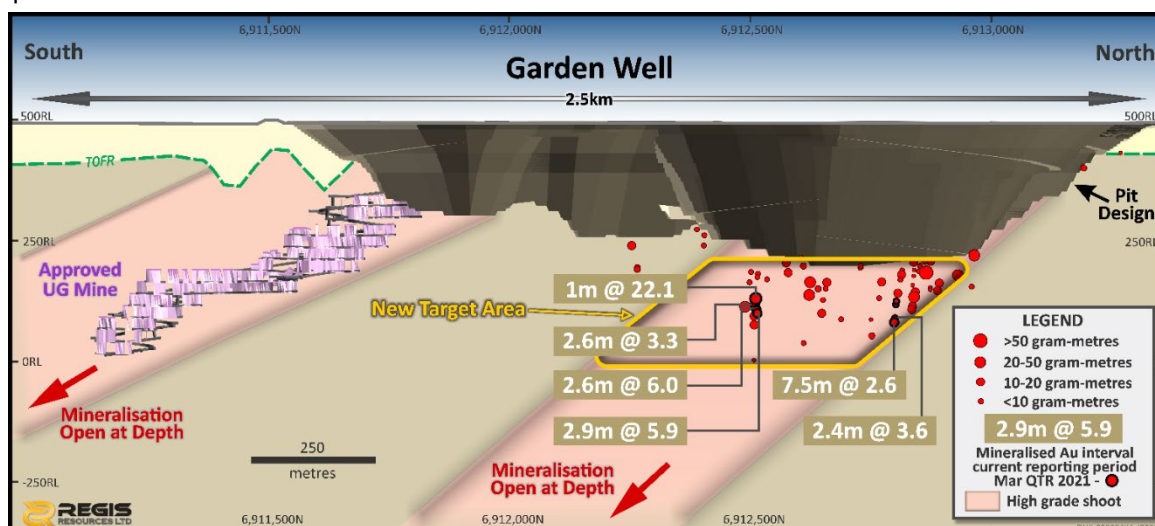


Figure 6: Garden Well long section looking west showing high grade intercepts only in the north, and the approved underground mine at Garden Well South.

Rosemont: Testing Depth Extent

Deep drilling continued at Rosemont to explore the high-grade shoots which extend at depth beneath existing underground infrastructure. During the quarter 4,560m of diamond drilling was completed to test down plunge extensions of high-grade gold mineralisation outside the current underground resource domains.

Drilling focused on Rosemont South to test the continuity of grade and thickness on two new ore shoots with multiple intercepts over suitable widths for underground mine development. Drilling will continue in the June quarter to provide sufficient information to delineate the size of the new high-grade shoots at Rosemont South and inform additional UG resources.

The orebody at Rosemont is hosted in a steeply dipping north trending quartz-dolerite unit intruding into a mafic-ultramafic sequence. Figure 7 illustrates recent drill hole intercepts from the March quarter with economic gold grades up to 500m below the southern underground workings which include:

- 7.5 metres @ 2.3 g/t gold from 631.6 m RRLRMDD063
- 8.8 metres @ 3.6 g/t gold from 527.5 m RRLRMDD064
- 0.9 metres @ 87.2 g/t gold from 601.9 m RRLRMDD064
- 1.4 metres @ 10.9 g/t gold from 600.4 m RRLRMDD065

Drill hole and sample details for all holes are included in Appendix 1 to this report. Rosemont intercepts above calculated using a 2.0 g/t gold lower cut, no upper cut, maximum 2m internal dilution. All diamond drill assays determined on half core (NQ2) samples by fire assay.

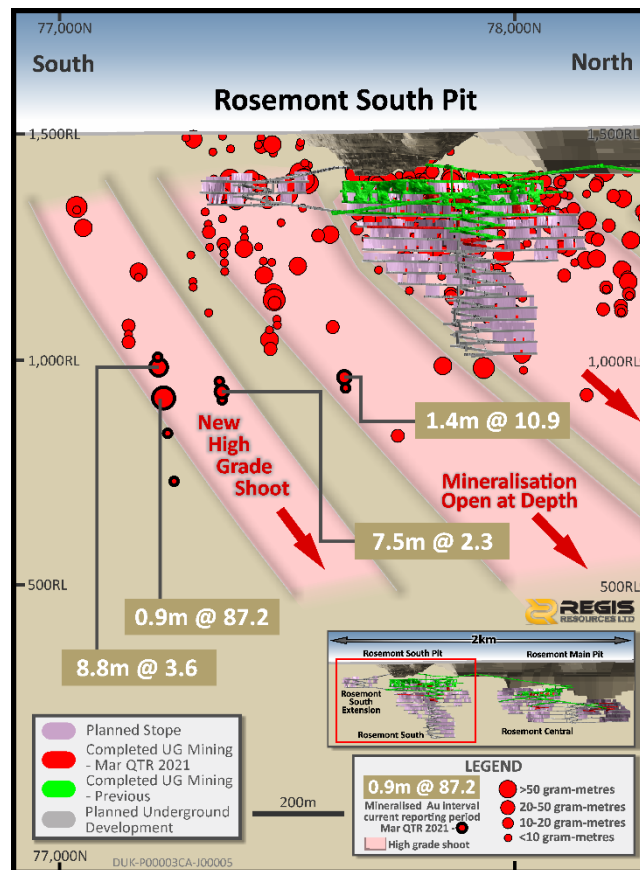


Figure 7. Rosemont South Long Section showing high grade intercepts indicating the potential for underground resource growth.

Gloster: Extending Reserves and Pursuing New Underground Resources

The Gloster gold deposit is hosted in a package of intermediate volcanics and intrusives. The gold mineralised system is structurally complex, consisting of steeply dipping shears and multiple flat lying mineralised vein sets beneath the existing pit. Mineralised zones are characterised by several metres of quartz-carbonate-sulphide veins with visible gold.

Mineralised shoots persist to 500m beneath the pit and consist of a series of narrow, high grade, strike limited quartz veins. RC drilling will continue at Gloster, testing these mineralised structures beneath the pit to provide additional information on grade continuity to inform the mineralisation model.

Significant RC drill results received during the March quarter are listed below and shown in Figure 8:

- 3 metres @ 4.7 g/t gold from 19 m RRLGLRC523*
- 4 metres @ 4.4 g/t gold from 43 m RRLGLDD524*
- 1 metre @ 10.2 g/t gold from 97 m RRLGLDD524*
- 2 metres @ 8.4 g/t gold from 68 m RRLGLRC526*
- 4 metres @ 4.5 g/t gold from 38 m RRLGLRC527*

* Drilled from the pit floor

Drill hole and sample details for all holes are included in Appendix 1 to this report. Gloster intercepts above calculated using a 2.0 g/t gold lower cut, no upper cut, maximum 2m internal dilution. All diamond drill assays determined on half core (NQ2), all RC drill assays determined on 1m split samples by fire assay.




Figure 8: Gloster cross section with anomalous high grade intercepts with potential for UG development.

Lancefield North – expediting additional resources

Lancefield North is located approximately 75km south of Garden Well. The project consists of an inferred mineral resource compliant with JORC Code 2012 of 2Mt @ 1.55g/t for 95Koz. Gold mineralisation is associated with quartz-carbonate veins and sulphides hosted within a sheared package of basalt and shale. The deposit is similar to the historical Lancefield gold mine located 5km further to the south along strike, that produced over 1Moz of gold.

RC drilling commenced in January to reduce drill spacing to 40m x 40m in order to determine the strike extent of gold mineralisation and determine an indicated resource. Assay results received to date have confirmed the continuity of gold mineralisation along strike, with some variability down dip. Drilling to 40m x 20m will commence in the June quarter.

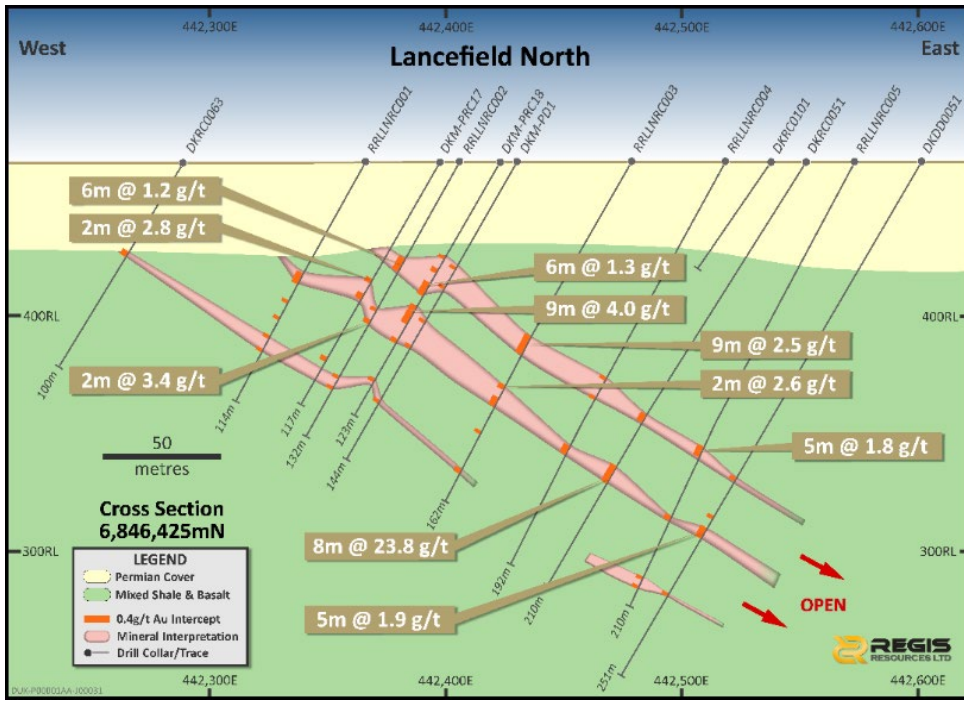


Figure 9. Lancefield North Cross Section showing multiple shallow east dipping lodes

COMPETENT PERSON STATEMENT

The information in this report that relates to exploration results is based on and fairly represents information and supporting documentation that has been compiled by Ms Tara French who is a member of the Australian Institute of Geoscientists. Ms French has sufficient experience which is relevant to the style of mineralisation and type of deposit under consideration and to the activity which she is undertaking to qualify as a Competent Person as defined in the 2012 edition of the 'Australasian Code for the Reporting of Exploration Results, Mineral Resources and Ore Reserves'. Ms French is a full-time employee of Regis Resources Ltd and consents to the inclusion in the report of the matters based on her information in the form and context in which it appears.

JORC 2012 Mineral Resource and Ore Reserves

Regis confirms that it is not aware of any new information or data that materially affects the information included in the original market announcements and that all material assumptions and technical parameters underpinning the definition of the Mineral Resource and Ore Reserves in the relevant market announcements continue to apply and have not materially changed. The Company confirms that the form and context in which the Competent Persons findings are presented have not been materially modified from the original market announcements.

FORWARD LOOKING STATEMENTS

This ASX announcement may contain forward looking statements that are subject to risk factors associated with gold exploration, mining and production businesses. It is believed that the expectations reflected in these statements are reasonable but they may be affected by a variety of variables and changes in underlying assumptions which could cause actual results or trends to differ materially, including but not limited to price fluctuations, actual demand, currency fluctuations, drilling and production results, Reserve estimations, loss of market, industry competition, environmental risks, physical risks, legislative, fiscal and regulatory changes, economic and financial market conditions in various countries and regions, political risks, project delay or advancement, approvals and cost estimates.

Forward-looking statements, including projections, forecasts and estimates, are provided as a general guide only and should not be relied on as an indication or guarantee of future performance and involve known and unknown risks, uncertainties and other factors, many of which are outside the control of Regis Resources Ltd. Past performance is not necessarily a guide to future performance and no representation or warranty is made as to the likelihood of achievement or reasonableness of any forward looking statements or other forecast.

CORPORATE DIRECTORY

Regis Resources Ltd (ACN 009 174 761)

Registered Office

Second Floor, 516 Hay Street
Subiaco, WA Australia 6008
Tel +618 9442 2200

Website

www.regisresources.com

Email

enquiries@regisresources.com

Directors

Mr James Mactier (Non-Executive Chairman)
Mr Jim Beyer (Managing Director)
Mrs Fiona Morgan (Non-Executive Director)
Mr Steve Scudamore (Non-Executive Director)
Mrs Lynda Burnett (Non-Executive Director)
Mr Russell Barwick (Non-Executive Director)

Company Secretary

Ms Elena Macrides

Share Registry

Computershare Ltd
GPO Box D182
Perth WA 6840
Shareholder Enquiries: 1300 557 010 (local) +613 9415 4000 (international)

ASX Listed Securities (as at 31 March 2021)

Security	Code	No. Quoted
Ordinary Shares	RRL	513,270,655

Quarterly Report to 31 March 2021

APPENDIX 1 JORC Code, 2012 Edition – Section 1 Sampling Techniques and Data

(Criteria in this section apply to all succeeding sections.)

Criteria	JORC Code explanation	Commentary
Sampling techniques	<i>Nature and quality of sampling (e.g. cut channels, random chips, or specific specialised industry standard measurement tools appropriate to the minerals under investigation, such as down hole gamma sondes, or handheld XRF instruments, etc.). These examples should not be taken as limiting the broad meaning of sampling.</i>	<p><u>Gold Projects</u></p> <p>Ben Hur The Ben Hur strike extension was sampled using Reverse Circulation (RC) drill holes on a nominal 200m x 50m grid spacing. Holes were angled at -49° to -73° towards 251° to 260° azimuth to drill perpendicular to the strike of mineralisation. The mineralised quartz dolerite strikes 340° and dips ≈70° to the east.</p> <p>Garden Well The Garden Well gold deposit was sampled using PQ, HQ, and NQ2 Diamond drill (DD) holes on a nominal 40m east by 40m north grid spacing angled -56° to -72° towards 246° to 290° azimuth designed to drill perpendicular to the strike of mineralisation.</p> <p>Gloster The Gloster gold deposit was sampled using RC drill holes to reduce drill spacing to 20m. RC holes were drilled on a nominal 20m or 40m spacing along strike by 20m to 40m across strike angled at -52° to -90° towards 063°, 066°, 246°, 323° or vertical from the base of the pit, designed to drill perpendicular to the strike of mineralisation.</p> <p>Lancefield North The Lancefield North gold deposit contains an inferred mineral resource compliant with the JORC code of 2Mt @ 1.55g/t for 96koz (see Duketon Mining ASX announcement 14 March 2018). The deposit was sampled using RC drill holes to reduce drill spacing to 40m. RC holes were drilled on a nominal 40m or 80m spacing north along strike by 40m or 80m across strike angled at -60° towards 268° or 270°, designed to drill perpendicular to the strike of mineralisation.</p> <p>Rosemont The Rosemont gold deposit was sampled using PQ, HQ and NQ2 diamond drill (DD) holes. Holes were drilled on a nominal 160m north spacing along strike and 80m down dip angled at -50° to -70° towards 267° to 271° azimuth designed to drill as close as possible to perpendicular to the strike of mineralisation, where access could be gained around infrastructure such as pits and waste dumps.</p> <p>Tooheys Well The Tooheys Well gold deposit was sampled using PQ and NQ2 Diamond drill (DD) drill holes. DD holes were drilled on a nominal 80m north spacing along strike by 40m across strike angled at -50° or -70° towards ~270° azimuth designed to drill perpendicular to the strike of mineralisation.</p> <p><u>Other Regional Prospects:</u> The Regional Prospects were sampled using Air Core (AC) or RC drill holes on various grid spacing angled -60° towards varying azimuths designed to drill as close as possible to perpendicular to the strike of mineralisation.</p>
	<i>Include reference to measures taken to ensure sample representivity and the appropriate calibration of any measurement tools or systems used.</i>	<p>All Gold Projects, Terminator, Thompsons Bore Prospects AC, RC, DD Regis drill hole collar locations were picked up by an independent registered consulting surveyor or site-based authorised surveyors using Trimble RTK GPS. Downhole surveying was measured by using either a Reflex EZ-Shot Downhole Survey Instrument or North Seeking Gyro based tool where magnetic host rock would affect azimuth readings. The surveys were completed every 30m down each drill hole.</p>

Criteria	JORC Code explanation	Commentary
	<p><i>Aspects of the determination of mineralisation that are Material to the Public Report. In cases where 'industry standard' work has been done this would be relatively simple (e.g. 'reverse circulation drilling was used to obtain 1 m samples from which 3 kg was pulverised to produce a 30 g charge for fire assay'). In other cases, more explanation may be required, such as where there is coarse gold that has inherent sampling problems. Unusual commodities or mineralisation types (e.g. submarine nodules) may warrant disclosure of detailed information.</i></p>	<p>Diamond drill core is aligned and measured by tape, comparing back to down hole core blocks consistent with industry practice.</p> <p>Regis drill hole sampling had certified standards and blanks inserted at every 20th and 25th sample (DD only) or every 25th sample (RC and AC) to assess the accuracy and methodology of the external laboratories. Field duplicates (RC and AC only) were inserted every 20th sample to assess the repeatability and variability of the gold mineralisation. Laboratory duplicates were also completed approximately every 15th sample to assess the precision of the laboratory as well as the repeatability and variability of the gold mineralisation. Results of the QAQC sampling were considered acceptable.</p> <p>Regional Prospects AC/RC Regis drill hole collar locations were picked up by handheld GPS. Hole azimuths were measured at the collar using a Suunto sighting compass.</p> <p>Regis drill hole sampling had certified standards and blanks inserted every 50th sample (RC and AC) to assess the accuracy and methodology of the external laboratories, and field duplicates were inserted every 50th sample to assess the repeatability and variability of the gold mineralisation. Laboratory duplicates were also completed approximately every 15th sample to assess the precision of the laboratory as well as the repeatability and variability of the gold mineralisation. Results of the QAQC sampling were considered acceptable.</p> <p>All Gold Projects, Terminator, Thompsons Bore Prospects RC Drilling For the Regis' RC drilling 1m samples were obtained by cone splitter (2.5kg – 3.0kg) and were utilised for lithology logging and assaying. The drilling samples were dried, crushed and pulverised to get 85% passing 75µm and were all Fire Assayed using a 50g charge.</p> <p>All Gold Projects DD Diamond drilling completed to industry standard using varying sample lengths (0.23 to 1.22m through the gold mineralized zones) based on geological intervals, which are then dried, crushed and pulverised to get 85% passing 75µm and were all Fire Assayed using a 50g charge (Bureau Veritas). Outside mineralized areas 1m samples to 2.6m composite samples were collected.</p> <p>Regional Prospects AC For AC drilling 1m spear samples were composited to 4m intervals to obtain a 2.5kg – 3.0kg sample. The drilling samples were dried, crushed and pulverised to get 85% passing 75µm and were all Fire Assayed using a 50g charge (Bureau Veritas).</p> <p>Anomalous results from 4m AC drill composites were spear sampled at 1m intervals. These drill samples were dried, crushed and pulverised to get 85% passing 75µm and were all Fire Assayed using a 50g charge.</p>
<p>Drilling techniques</p>	<p><i>Drill type (e.g. core, reverse circulation, open-hole hammer, rotary air blast, auger, Bangka, sonic, etc.) and details (e.g. core diameter, triple or standard tube, depth of diamond tails, face-sampling bit or other type, whether core is oriented and if so, by what method, etc.).</i></p>	<p>All Gold Projects/Prospects RC and AC drilling RC drilling completed with a 139mm or 143mm diameter face sampling hammer.</p> <p>AC drilling was completed with an 89mm diameter AC blade bit.</p> <p>All Gold Projects DD Surface diamond drilling carried out by using PQ or PQ3, HQ3 or HQ2, NQ, or NQ2 (standard tube) techniques.</p> <p>Core is routinely orientated by REFLEX ACT III tool.</p>

Quarterly Report to 31 March 2021

Criteria	JORC Code explanation	Commentary
Drill sample recovery	<i>Method of recording and assessing core and chip sample recoveries and results assessed.</i>	<p>All Gold Projects/Prospects RC and AC drilling RC and AC recovery was visually assessed, with recovery being excellent. No wet samples were recorded within the mineralised zones (>1 g/t).</p> <p>All Gold Projects DD DD core was measured and compared to the drilled intervals, and recorded as a percentage recovery. 100% recovery was recorded through the mineralised zones (>1 g/t) at Garden Well and Tooheys Well. 99% recovery was recorded through the mineralised zones (>1 g/t) at Rosemont.</p>
	<i>Measures taken to maximise sample recovery and ensure representative nature of the samples.</i>	<p>All Gold Projects/Prospects RC and AC drilling AC and RC samples were visually checked for recovery, moisture and contamination. The drilling contractor utilised a cone splitter to provide uniform sample size, and these were cleaned routinely (cleaned at the end of each rod and more frequently in wet conditions). A booster was also used in conjunction with the RC drill rig to ensure dry samples are achieved.</p> <p>All Gold Projects DD The target mineralised zones are located in competent fresh rock, where the DD method provided high recovery.</p>
	<i>Whether a relationship exists between sample recovery and grade and whether sample bias may have occurred due to preferential loss/gain of fine/coarse material.</i>	<p>All Gold Projects/Prospects RC and AC drilling Sample recoveries for RC and AC drilling are visually estimated to be medium to high. No significant bias is expected in the mineralised zone, although no recovery and grade correlation study was completed.</p> <p>All Gold Projects DD The DD drill sample recovery in the transitional and fresh rock zones is very high ≈97%, and no significant bias is expected. Recoveries in the oxidised rock were lower ≈85%.</p>
Logging	<i>Whether core and chip samples have been geologically and geotechnically logged to a level of detail to support appropriate Mineral Resource estimation, mining studies and metallurgical studies.</i>	<p>All Gold Projects/Prospects RC and AC drilling Lithology, alteration, veining, mineralisation and, on some holes, magnetic susceptibility were logged from the RC and AC chips and saved in the database. Chips from every interval are also placed in chip trays and stored in a designated building at site for future reference.</p> <p>All Gold Projects DD Lithology, alteration, veining, mineralisation and geotechnical information were logged from the DD core and saved in the database. Half cores from every interval are also retained in the core trays and stored at site for future reference.</p>
	<i>Whether logging is qualitative or quantitative in nature. Core (or costean, channel, etc.) photography.</i>	All logging is qualitative except for magnetic susceptibility and geotechnical measurements. Wet and dry photographs were completed on the core.
	<i>The total length and percentage of the relevant intersections logged.</i>	All drill holes are logged in full.
Sub-sampling techniques and sample preparation	<i>If core, whether cut or sawn and whether quarter, half or all core taken.</i>	<p>Gold Projects DD Core was half cut with an almonte diamond core saw with the same half always sampled and the surplus retained in the core trays.</p>

Quarterly Report to 31 March 2021

Criteria	JORC Code explanation	Commentary
	<i>If non-core, whether riffled, tube sampled, rotary split, etc. and whether sampled wet or dry.</i>	<p>All Gold Projects/Prospects RC and AC drilling RC and AC drilling utilised a cyclone and cone splitter to consistently produce 0.5kg to 3.0kg dry samples.</p>
	<i>For all sample types, the nature, quality and appropriateness of the sample preparation technique.</i>	<p>Samples are dried, crushed to 10mm, and then pulverised to 85% passing 75µm. This is considered acceptable.</p>
	<i>Quality control procedures adopted for all sub-sampling stages to maximise representivity of samples.</i>	<p>All Gold Projects, Terminator, Thompsons Bore AC and RC Field duplicates (AC, RC) were taken at the rig every 20th sample to assess the repeatability and variability of the gold mineralisation. Laboratory duplicates were also completed roughly every 15th sample to assess the repeatability and variability of the gold mineralisation.</p>
	<i>Measures taken to ensure that the sampling is representative of the in-situ material collected, including for instance results for field duplicate/second-half sampling.</i>	<p>Regional Prospects AC Field duplicates were taken at the rig from a second chute on the cone splitter allowing for the duplicate and main sample to be the same size and sampling technique. Field duplicates are taken every 50th sample. Laboratory duplicates (sample preparation split) were also completed roughly every 15th sample.</p> <p>All Gold Projects DD Field duplicates (half core sampling) on diamond core through the ore zones were collected at Gloster (1244 samples) and Rosemont (136 samples). Results were assessed by independent consulting geochemist GCXplore Pty Ltd. Based on the duplicate sample data at Rosemont & Gloster GCXplore concluded that <i>“the half core precision is about 100% and does not vary significantly with grade, deposit or section. The data indicate that the grade of half core is indicative of the grade range. i.e. both halves are highly likely to be in the same grade range”</i></p>
	<i>Whether sample sizes are appropriate to the grain size of the material being sampled.</i>	<p>Sample sizes (1.0kg to 3kg) are considered to be a sufficient size to accurately represent the gold mineralisation based on the mineralisation style (hypogene associated with shearing and or veining, and supergene enrichment), the width and continuity of the intersections, the sampling methodology, the coarse gold variability and the assay ranges for the gold.</p> <p>Field duplicates have routinely been collected to ensure monitoring of the sub-sampling quality. Acceptable precision and accuracy are noted in the field duplicates albeit the precision is marginally acceptable and consistent with coarse gold deposits.</p>
Quality of assay data and laboratory tests	<i>The nature, quality and appropriateness of the assaying and laboratory procedures used and whether the technique is considered partial or total.</i>	<p>All Gold Projects, Terminator, Thompsons Bore AC and RC All gold assaying was completed by external commercial laboratories (Bureau Veritas) using a 50g charge for fire assay analysis with AAS finish. This technique is industry standard for gold and considered appropriate.</p> <p>All Gold Projects DD All gold assaying was completed by commercial laboratories (Bureau Veritas) using a 50g charge for fire assay analysis with AAS finish. This technique is industry standard for gold and considered appropriate.</p> <p>Regional Prospects AC All gold assaying was completed by commercial laboratories (Bureau Veritas) using a 50g charge for fire assay analysis for 4m composite AC samples. 1m AC re-samples are assayed by a commercial laboratory (Bureau Veritas) using a 50g charge for fire assay analysis with AAS finish.</p>

Quarterly Report to 31 March 2021

Criteria	JORC Code explanation	Commentary
	<p><i>For geophysical tools, spectrometers, handheld XRF instruments, etc., the parameters used in determining the analysis including instrument make and model, reading times, calibrations factors applied and their derivation, etc..</i></p>	<p>Apart from magnetic susceptibility in targeted zones, no other geophysical measurements were routinely made.</p> <p>XRF data has been collected using Olympus Vanta Portable XRF on Garden Well and Tooheys Well diamond drill core to geochemically characterise the gold deposits. Reading times were 10 secs per beam using the geochem 3 beam method. The unit was calibrated twice per day. Standards were run every 50th sample, duplicates were run on the 25th and 75th samples.</p>
	<p><i>Nature of quality control procedures adopted (e.g. standards, blanks, duplicates, external laboratory checks) and whether acceptable levels of accuracy (i.e. lack of bias) and precision have been established.</i></p>	<p>All Gold Projects, Terminator, Thompsons Bore AC and RC Certified Reference Material (CRM or standards) and blanks were inserted every 25th sample to assess the assaying accuracy of the external laboratories. Field duplicates (RC, AC) were inserted every 20th sample to assess the repeatability from the field and variability of the gold mineralisation. Laboratory duplicates were also completed approximately every 15th sample to assess the precision of assaying.</p> <p>All Gold Projects DD Certified Reference Material (CRM or standards) and blanks were inserted every 20th and 25th sample to assess the assaying accuracy of the external laboratories. Field duplicates on diamond core, i.e. other half of cut core, have not been routinely assayed. Laboratory duplicates were also completed approximately every 15th sample to assess the precision of assaying.</p> <p>Regional Prospects AC and RC Certified Reference Material (CRM or standards) and blanks were inserted every 50th sample (samples ending in 25 and 75) to assess the assaying accuracy of the external laboratories. Field duplicates were taken every 50th sample (samples ending in 00 and 50) to assess the repeatability from the field and variability of the gold mineralisation. Laboratory duplicates (sample preparation split) were also completed roughly every 15th sample.</p> <p>All Sample Results Evaluation of both the Regis submitted standards, and the internal laboratory quality control data, indicates assaying to be accurate and without significant drift for significant time periods. Excluding obvious errors, the vast majority of the CRM assaying report shows no consistent positive or negative overall mean bias. Duplicate assays show high levels of correlation and no apparent bias between the duplicate pairs. Field duplicate samples show marginally acceptable levels of correlation and no relative bias.</p> <p>Results of the QAQC sampling were considered acceptable for the gold deposits and regional prospects. Substantial focus has been given to ensuring sampling procedures met industry best practise to ensure acceptable levels of accuracy and precision were achieved in a coarse gold environment.</p>
Verification of sampling and assaying	<p><i>The verification of significant intersections by either independent or alternative company personnel.</i></p>	<p>No independent personnel have visually inspected the significant intersections in RC chips or diamond drill core. Numerous highly qualified and experienced company personnel from exploration and mine production positions have visually inspected the significant intersections in AC chips, RC chips and diamond drill core.</p>
	<p><i>The use of twinned holes.</i></p>	<p>No twinning of holes was completed in the current quarter.</p>
	<p><i>Documentation of primary data, data entry procedures, data verification, data</i></p>	<p>All geological and field data is entered into Logchief commercial software only allowing data to be entered using the Regis geological code system and sample protocol. Logchief data is validated and uploaded directly to the Datashed database.</p>

Quarterly Report to 31 March 2021

Criteria	JORC Code explanation	Commentary
	<p><i>storage (physical and electronic) protocols.</i></p> <p><i>Discuss any adjustment to assay data.</i></p>	<p>For the purpose of resource estimation any samples not assayed (i.e. destroyed in processing, listed not received) have had the assay value converted to a -9 in the database. Any samples assayed below detection limit (0.01 ppm Au) have been converted to 0.005 ppm (half detection limit) in the database.</p>
Location of data points	<p><i>Accuracy and quality of surveys used to locate drill holes (collar and down-hole surveys), trenches, mine workings and other locations used in Mineral Resource estimation.</i></p>	<p>All Gold Projects, Terminator, Thompsons Bore. Regis drill hole collar locations were picked up by site-based authorized surveyors, or using Trimble RTK GPS, calibrated to a base station (expected accuracy of 20mm).</p> <p>Downhole surveying was measured by using either a Reflex EZ-Shot Downhole Survey Instrument or North Seeking Gyro based tool where magnetic host rock would affect azimuth readings.</p> <p>The surveys were completed every 30m down each drill hole.</p> <p>Regional Prospects Regis drill hole collar locations were picked up by handheld GPS. Hole azimuths were measured at the collar using a Suunto sighting compass.</p>
	<p><i>Specification of the grid system used.</i></p>	<p>All Gold Projects, Terminator, Thompsons Bore. The grid system is AMG Zone 51 (AGD 84) for surveying pickups. Modelling at the Rosemont and Gloster Area is completed using a local grid, with conversion of digital data from AMG to local completed using GIS Software macros. Modelling at all other projects is completed in AMG Zone 51 (AGD84).</p> <p>Regional Prospects The grid system set in the handheld GPS unit is MGA Zone 51 (GDA 94). Hole azimuths were measured at the collar using a Suunto sighting compass.</p> <p>All location data is reported in accordance with DMP reporting guidelines in MGA Zone 51 (GDA 94). Grid conversions are performed in RRLs Dashed database.</p>
	<p><i>Quality and adequacy of topographic control.</i></p>	<p>The topographic surface for all projects were derived from a combination of the primary drill hole pickups and the pre-existing photogrammetric contouring.</p>
Data spacing and distribution	<p><i>Data spacing for reporting of Exploration Results.</i></p>	<p>All Gold Projects</p> <p>Ben Hur The Ben Hur strike extension was sampled on a nominal 200m north by 50m east grid spacing</p> <p>Garden Well The Garden Well gold deposit was sampled on a nominal spacing 40m along strike by 40m down dip.</p> <p>Gloster The Gloster gold deposit was sampled on a nominal spacing 20-40m along strike by 20m across strike.</p> <p>Lancefield North The Lancefield North gold deposit was sampled on a nominal spacing 40-80m along strike and 40-80m across strike.</p> <p>Rosemont The Rosemont gold deposit was sampled on a nominal spacing 160m along strike and 80m across strike.</p> <p>Tooheys Well The Tooheys Well gold deposit was sampled on a nominal spacing 80m along strike by 40m down dip.</p>

Quarterly Report to 31 March 2021

Criteria	JORC Code explanation	Commentary
		<p>Regional Prospects Regional Prospects are generally drilled on a broad line spacing 800m to 1600m with drill holes spacing from 200m to 400m depending on the style of mineralisation and width of target. Drill hole spacing is halved where infill drilling is required around anomalous gold targets.</p> <p>Terminator & Thompsons Bore Prospects Terminator and Thompsons Bore Prospects were infilled to a sample spacing of 50m along strike and 25m across strike</p>
	<p><i>Whether the data spacing and distribution is sufficient to establish the degree of geological and grade continuity appropriate for the Mineral Resource and Ore Reserve estimation procedure(s) and classifications applied.</i></p>	<p>All Gold Projects The planned data spacing and distribution is sufficient to demonstrate spatial and grade continuity of the mineralised domains to support the definition of Inferred and Indicated Mineral Resources under the 2012 JORC code once all other modifying factors have been addressed.</p>
	<p><i>Whether sample compositing has been applied.</i></p>	<p>All Gold Projects, Terminator & Thompsons Bore Prospects No sample compositing has been applied in the field within the mineralised zones.</p> <p>Regional Prospects All first pass AC drill samples were collected at 1m samples and composited to 4m intervals. Terminator and Thompsons Bore gold prospects were sampled at 1m RC intervals, no sample compositing has been applied in the field within the mineralised zones.</p>
<p>Orientation of data in relation to geological structure</p>	<p><i>Whether the orientation of sampling achieves unbiased sampling of possible structures and the extent to which this is known, considering the deposit type.</i></p>	<p>Drilling on all projects is orientated to best suit the mineralisation to be closely perpendicular to both the strike and dip of the mineralisation. Intercepts are close to true-width in most cases. In the case of Ben Hur and Rosemont drill programs, the orientation of mineralisation is sub vertical, as such the current drilling is designed to assist in refining ore geometry and therefore a more accurate estimate of true thickness. Drill orientation at Rosemont was adjusted as required to facilitate drilling around historical mine site infrastructure, and in some instances drill holes are at a high angle to the dip of mineralisation.</p>
	<p><i>If the relationship between the drilling orientation and the orientation of key mineralised structures is considered to have introduced a sampling bias, this should be assessed and reported if material.</i></p>	<p>It is not believed that drilling orientation has introduced a sampling bias.</p>
<p>Sample security</p>	<p><i>The measures taken to ensure sample security.</i></p>	<p>Samples are securely sealed and stored onsite, until delivery to Perth laboratories via contract freight Transport. Chain of custody consignment notes and sample submission forms are sent with the samples. Sample submission forms are also emailed to the laboratory and are used to keep track of the sample batches.</p>
<p>Audits or reviews</p>	<p><i>The results of any audits or reviews of sampling techniques and data.</i></p>	<p>No external audits on sampling techniques and data have been completed.</p>

Quarterly Report to 31 March 2021

APPENDIX 1 Section 2 Reporting of Exploration Results

(Criteria listed in the preceding section also apply to this section.)

Section 2 contains relevant data on projects and prospects discussed in the main body text of the March 2021 Quarterly Report, or those included below and considered to be material.

Criteria	JORC Code explanation	Commentary
Mineral tenement and land tenure status	<p>Type, reference name/number, location and ownership including agreements or material issues with third parties such as joint ventures, partnerships, overriding royalties, native title interests, historical sites, wilderness or national park and environmental settings.</p> <p>The security of the tenure held at the time of reporting along with any known impediments to obtaining a licence to operate in the area.</p>	<p>Ben Hur The Ben Hur gold deposit is located on M38/339. Current registered holder of the tenement is Brightstar Resources Limited, pending transfer to Regis Resources Limited. Normal Western Australian state royalties apply and a further 1% royalty up to \$5m to Brightstar Resources Limited after 100koz production, and a royalty to Parkerville Enterprises for \$1/t of ore processed > 1g/t Au. There are no registered Native Title Claims.</p> <p>Garden Well The Garden Well gold deposit is located on M38/1249, M38/1250, M38/283. Current registered holders of the tenements are: M38/1249 Regis Resources Ltd; M38/1250 and M38/283 Regis Resources Ltd and Duketon resources Pty Ltd (100% subsidiary of Regis Resources Ltd); 2% Royalty to Franco Nevada. Normal Western Australian state royalties apply. There are no registered Native Title Claims.</p> <p>Gloster The Gloster gold deposit is located on M38/1268. Current registered holders are M38/1268 – Regis Resources Ltd; 2% Royalty to William Robert Richmond. Normal Western Australian state royalties apply. There are no registered native title claims</p> <p>Lancefield North The Lancefield North gold deposit is located on E38/3002. Current registered holder of the tenement is Regis Resources Limited. Normal Western Australian state royalties apply. There are no registered Native Title Claims.</p> <p>Rosemont The Rosemont gold project is located on M38/237, M38/250 & M38/343. Current registered holders of the tenements are Regis Resources Ltd & Duketon Resources Pty Ltd (100% subsidiary of Regis Resources Ltd). Normal Western Australian state royalties apply plus there is a 2% Royalty to Franco Nevada. There are no registered Native Title Claims.</p> <p>Tooheys Well The Tooheys Well prospect is located on M38/1251. Current registered holders of the tenement are Regis Resources Ltd and Duketon Resources Pty Ltd (100% subsidiary of Regis Resources). Normal Western Australian state royalties apply and a further 2% NSR royalty exists to Franco-Nevada There are no registered Native Title Claims.</p>
Exploration done by other parties	Acknowledgment and appraisal of exploration by other parties.	<p>Ben Hur Exploration drilling was conducted in the 1990s to early 2000s by Ashton, Roehampton, Bronzewing, and West Australian Metals. Resource drilling was completed by Stone Resources in 2010s who estimated a Mineral Resource compliant with JORC Code 2012 of 5.8Mt @ 1.6g/t Au for 290koz.</p>

Criteria	JORC Code explanation	Commentary
		<p>Garden Well/Tooheys Well Minor amounts of drilling were completed by Ashton and Johnsons Well Mining although it was mainly shallow and not extensive enough to properly define the mineralisation.</p> <p>Gloster Gloster was discovered in 1902, with no modern exploration work completed until Hillmin Gold Mines Pty Ltd and Aurotech NL conducted mapping, RC drilling, DD and RAB in the mid 1980's, culminating in Resource Estimates and feasibility studies. Leader Resources NL, Maiden Gold NL and Johnsons Well Mining conducted RC, DD and RAB drilling in the 1990s to infill and extend the resource.</p> <p>Lancefield North Shallow drilling was completed by Teck Exploration, North Australex and Hill Minerals. Infill drilling by Duketon Mining in 2016-2017 resulted in a Maiden Inferred Mineral Resource 2Mt @ 1.6g/t for 96koz compliant with the JORC code 2012.</p> <p>Rosemont Area Shallow drilling (less than 100m vertical depth) was completed by Aurora, Ashton and Johnsons Well Mining in the 1990's.</p>
<p><i>Geology</i></p>	<p>Deposit type, geological setting and style of mineralisation.</p>	<p>Ben Hur/Rosemont Area Gold is hosted in a steeply east dipping 345° trending quartz-dolerite unit intruding an ultramafic sequence. Gold mineralisation is associated with quartz-albite-sericite-carbonate-sulphide alteration and is restricted to the quartz dolerite unit which is generally ≈ 80m wide, but does boudinage along strike and widths vary from a few metres to 120m. Weathering depths vary from 20m to 80m vertical depth.</p> <p>Garden Well Gold is hosted in a moderate east to steeply dipping shear zone trending N-S. Gold mineralisation within ultramafic is associated with quartz, fuchsite, sericite, carbonate, sulphides. Gold mineralisation within chert, shale and BIF is associated with brecciated zones including elevated sulphides and quartz veins.</p> <p>Gloster Gold is hosted in multiple stacked vein sets dipping shallowly to the north east. Host rocks include intermediate volcanoclastic units and diorite intrusives. Gold mineralisation is associated with quartz-carbonate-sulphide veins with micaceous selvages.</p> <p>Lancefield North Gold mineralisation is hosted in a moderate east dipping shear zone within a package of basalt and shales. Gold mineralisation is associated with quartz-carbonate veins and sulphides.</p> <p>Tooheys Well Gold is hosted in a steeply east dipping shear zone trending N-S. Gold mineralisation is hosted within BIF as is associated with brecciated zones including elevated sulphides and quartz veins.</p>

Quarterly Report to 31 March 2021

Criteria	JORC Code explanation	Commentary
Drill hole Information	<p><i>A summary of all information material to the understanding of the exploration results including a tabulation of the following information for all Material drill holes:</i></p> <p><i>easting and northing of the drill hole collar</i></p> <p><i>elevation or RL (Reduced Level – elevation above sea level in metres) of the drill hole collar</i></p> <p><i>dip and azimuth of the hole</i></p> <p><i>down hole length and interception depth</i></p> <p><i>hole length.</i></p> <p><i>If the exclusion of this information is justified on the basis that the information is not Material and this exclusion does not detract from the understanding of the report, the Competent Person should clearly explain why this is the case.</i></p>	<p>Drill hole information including collar location and drill direction are documented in Appendix 1 and the body of the announcement.</p>
Data aggregation methods	<p><i>In reporting Exploration Results, weighting averaging techniques, maximum and/or minimum grade truncations (e.g. cutting of high grades) and cut-off grades are usually Material and should be stated.</i></p> <p><i>Where aggregate intercepts incorporate short lengths of high-grade results and longer lengths of low-grade results, the procedure used for such aggregation should be stated and some typical examples of such aggregations should be shown in detail.</i></p> <p><i>The assumptions used for any reporting of metal equivalent values should be clearly stated.</i></p>	<p>Rosemont, Garden Well, Gloster, Tooheys Well</p> <p>Reported intercepts include a minimum of 2.0 g/t Au value over a minimum distance of 0.1m with a maximum 2m consecutive internal waste, unless stated otherwise. No upper cuts have been applied.</p> <p>Ben Hur and all other Gold Projects and Prospects reported intercepts include a minimum of 0.5 g/t Au value over a minimum distance of 1m with a maximum 2m consecutive internal waste. No upper cuts have been applied.</p> <p>Appendix 1 All assay results above 1 g/t gold are reported.</p>
Relationship between mineralisation widths and intercept lengths	<p><i>These relationships are particularly important in the reporting of Exploration Results.</i></p> <p><i>If the geometry of the mineralisation with respect to the drill hole angle is known, its nature should be reported.</i></p> <p><i>If it is not known and only the down hole lengths are reported, there should be a clear statement to this effect (e.g. ‘down hole length, true width not known’).</i></p>	<p>Ben Hur</p> <p>The Ben Hur gold deposit was drilled -49° to -73° towards 251° to 260° azimuth to drill perpendicular to the strike of mineralisation. The mineralised quartz dolerite strikes 340° and dips ≈70° to the east. Intercepts reported are close to true width.</p> <p>Garden Well</p> <p>The Garden Well gold deposit was drilled at -56° to -72° towards 246° to 290° azimuth designed to drill perpendicular to the strike of mineralisation. The mineralised zone is moderately east dipping, and the intercepts reported are close to true width.</p> <p>Gloster</p> <p>The Gloster gold deposit was drilled at -52° to -90° towards 063°, 066°, 246°, 323° or vertical from the base of the pit designed to drill perpendicular to the strike of mineralisation. The mineralised zone</p>

Quarterly Report to 31 March 2021

Criteria	JORC Code explanation	Commentary
		<p>is shallowly north-east dipping. The intercepts reported are close to true width.</p> <p>Lancefield North The Lancefield North gold deposit was drilled at -60° towards 268° or 270°, designed to drill perpendicular to the strike of mineralisation. The intercepts reported are close to true width.</p> <p>Rosemont The Rosemont gold deposit was drilled at -50° to -70° towards 267° to 271° and designed to intersect the mineralised quartz dolerite at significant depths. Intercepts reported intersected the quartz dolerite at a moderate angle and are not true width.</p> <p>Tooheys Well The Tooheys Well gold deposit was drilled at -50° or -70° towards ~270° azimuth designed to drill perpendicular to the strike of mineralisation. The intercepts reported are close to true width.</p> <p>Regional Prospects The Regional Prospects were drilled at -60° towards varying azimuths designed to drill as close as possible to perpendicular to the strike of mineralisation.</p>
<i>Diagrams</i>	<i>Appropriate maps and sections (with scales) and tabulations of intercepts should be included for any significant discovery being reported. These should include, but not be limited to a plan view of drill hole collar locations and appropriate sectional views.</i>	Refer to the body of the announcement.
<i>Balanced reporting</i>	<i>Where comprehensive reporting of all Exploration Results is not practicable, representative reporting of both low and high grades and/or widths should be practiced to avoid misleading reporting of Exploration Results.</i>	A list of all holes drilled during the quarter and assay results above 1 g/t have been reported. Assay results below 1 g/t are not considered material and are reported as such.
<i>Other substantive exploration data</i>	<i>Other exploration data, if meaningful and material, should be reported including (but not limited to): geological observations; geophysical survey results; geochemical survey results; bulk samples – size and method of treatment; metallurgical test results; bulk density, groundwater, geotechnical and rock characteristics; potential deleterious or contaminating substances.</i>	Anomalous intercepts at Terminator will be investigated and tested with further drilling to determine the viability of this prospect.
<i>Further work</i>	<i>The nature and scale of planned further work (e.g. tests for lateral extensions or depth extensions or large-scale step-out drilling).</i>	<p>Gold Projects Infill drilling will occur where appropriate, and extensional drilling will be conducted along strike for additional oxide resources, and at depth beneath existing deposits where gold mineralisation may be of sufficient grade and thickness for underground development.</p> <p>Regional Prospects Drilling of high priority regional prospects will continue in 2021. Follow up drilling will be conducted where anomalous results are identified in first pass drill testing.</p>

Quarterly Report to 31 March 2021

Criteria	JORC Code explanation	Commentary
	<i>Diagrams clearly highlighting the areas of possible extensions, including the main geological interpretations and future drilling areas, provided this information is not commercially sensitive.</i>	See diagrams in main text

Quarterly Report to 31 March 2021



APPENDIX 1 – Exploration Results

Bella Well Collar Location							Intersection >1.0 ppm Au			
Hole ID	Y	X	Z	Dip	Azimuth	Total Depth (m)	From (m)	To (m)	Interval (m)	Au ppm
RRLBELRC001	6948752	409824	544	-60	270	160	127	128	1	1.93
RRLBELRC002	6947929	410825	544	-60	270	154	148	152	4	3.97
RRLBELRC003	6948559	412924	544	-60	100	172	No significant Intercept			
Ben Hur Collar Location							Intersection >1.0 ppm Au			
Hole ID	Y	X	Z	Dip	Azimuth	Total Depth (m)	From (m)	To (m)	Interval (m)	Au ppm
RRLBENDD001	6884970	437619	477	-60	256	225.38	165.8	166.9	1.1	1.12
RRLBENDD001							168	168.34	0.34	1.22
RRLBENDD001							170.66	172.78	2.12	4.27
RRLBENDD002	6885035	437498	476	-60	256	118.74	55.54	62.19	6.65	1.84
RRLBENDD002							62.4	67	4.6	1.43
RRLBENDD002							68	71	3	1.24
RRLBENDD003	6883875	437861	477	-60	256	139.86	No significant Intercept			
RRLBENRC037	6884819	437635	478	-60	256	154	No significant Intercept			
RRLBENRC041	6883820	438069	478	-60	256	304	235	236	1	1.63
RRLBENRC041							248	252	4	3.6
RRLBENRC041							255	263	8	1.57
RRLBENRC045	6885025	437600	476	-60	252	222	27	28	1	1.86
RRLBENRC045							170	180	10	1.87
RRLBENRC046	6885030	437616	477	-60	252	228	27	28	1	5.07
RRLBENRC046							196	200	4	2.22
RRLBENRC047	6884932	437649	477	-60	256	217	37	40	3	2.07
RRLBENRC047							179	181	2	6.35
RRLBENRC047							185	189	4	2.66
RRLBENRC048	6885205	437506	475	-60	252	210	147	148	1	8
RRLBENRC049	6885114	437559	476	-60	252	216	24	26	2	2.83
RRLBENRC049							146	147	1	1.53
RRLBENRC049							170	174	4	1.05
RRLBENRC049							180	186	6	1.05
RRLBENRC050	6884776	437655	478	-60	256	150	115	120	5	2.27
RRLBENRC095	6883958	437992	477	-60	256	264	No significant Intercept			
RRLBENRC097	6883940	438004	478	-60	253	264	No significant Intercept			
RRLBENRC098	6883905	438002	478	-60	256	264	No significant Intercept			
RRLBENRC100	6883714	438055	479	-60	256	240	No significant Intercept			
RRLBENRC101	6883771	438065	478	-60	253	262	28	32	4	1.06
RRLBENRC101							225	230	5	1.25
RRLBENRC102	6884684	437690	479	-60	256	162	82	85	3	4.56
RRLBENRC103	6883887	438024	478	-60	251	262	203	204	1	1.13
RRLBENRC103							218	230	12	2.23
RRLBENRC104	6884897	437618	477	-60	256	174	24	28	4	2.89
RRLBENRC104							114	115	1	1.21
RRLBENRC104							120	125	5	4.37
RRLBENRC105	6884275	437814	476	-56	248	178	126	128	2	3.66
RRLBENRC105							139	143	4	2.02
RRLBENRC106	6884901	437631	477	-60	256	186	141	142	1	1.31
RRLBENRC107	6883978	437983	477	-60	252	238	No significant Intercept			
RRLBENRC108	6885155	437536	476	-60	256	210	140	141	1	1.49
RRLBENRC108							173	177	4	1.14
RRLBENRC108							183	184	1	1.31
RRLBENRC108							189	191	2	1.3
RRLBENRC109	6883639	438071	479	-60	256	232	171	172	1	1.66
RRLBENRC109							174	191	17	2.46
RRLBENRC110	6885181	437529	476	-60	256	228	137	138	1	1.45
RRLBENRC110							151	152	1	1.2
RRLBENRC110							157	158	1	1.28
RRLBENRC110							164	165	1	9.36
RRLBENRC110							179	180	1	1.18
RRLBENRC110							182	183	1	1.67
RRLBENRC110							187	188	1	1.61
RRLBENRC111	6883842	438040	478	-60	261	250	214	222	8	1.85
RRLBENRC112	6885159	437554	476	-62	256	246	124	125	1	1.62
RRLBENRC112							203	204	1	4.2
RRLBENRC112							214	217	3	1.06
RRLBENRC113	6883588	438075	480	-60	256	214	149	150	1	5.47
RRLBENRC113							161	162	1	1.01

Quarterly Report to 31 March 2021



APPENDIX 1 – Exploration Results

Ben Hur Collar Location							Intersection >1.0 ppm Au			
Hole ID	Y	X	Z	Dip	Azimuth	Total Depth (m)	From (m)	To (m)	Interval (m)	Au ppm
RRLBENRC113							166	169	3	2.78
RRLBENRC114	6884823	437650	478	-60	256	168	No significant Intercept			
RRLBENRC115	6883643	438088	479	-60	256	250	209	221	12	2.27
RRLBENRC116	6884842	437617	478	-60	257	132	No significant Intercept			
RRLBENRC117	6883323	438131	480	-60.12	255.86	160	17	18	1	1.06
RRLBENRC118	6884847	437635	478	-60	256	144	102	105	3	3.13
RRLBENRC119	6883323	438131	480	-73.36	256.63	166	106	110	4	1.41
RRLBENRC120	6885035	437571	476	-60	256	186	142	155	13	2.81
RRLBENRC121	6883129	438181	480	-49.44	257.98	118	No significant Intercept			
RRLBENRC122	6885058	437567	476	-60	256	216	140	141	1	10.3
RRLBENRC122							154	165	11	1.11
RRLBENRC123	6885716	437309	477	-59.58	256.36	148	78	79	1	9.36
RRLBENRC123							103	104	1	11.2
RRLBENRC124	6884993	437607	477	-60	256	210	161	168	7	4.54
RRLBENRC125	6885911	437234	480	-60	256	124	No significant Intercept			
RRLBENRC126	6884832	437680	479	-60	256	216	34	36	2	2.83
RRLBENRC126							161	166	5	1.05
RRLBENRC127	6886098	437181	478	-60	256	136	No significant Intercept			
RRLBENRC128	6883527	438134	481	-60	256	264	210	218	8	2.35
RRLBENRC128							221	226	5	4.35
RRLBENRC128							229	232	3	3.7
RRLBENRC129	6886086	437133	478	-60	256	118	No significant Intercept			
RRLBENRC130	6883519	438102	481	-60	256	210	168	178	10	2.29
RRLBENRC131	6885704	437260	478	-60	256	70	22	24	2	1.3
RRLBENRC132	6883138	438222	480	-60	256	142	No significant Intercept			
RRLBENRC133	6882949	438277	480	-60	256	106	No significant Intercept			
RRLBENRC134	6882789	438332	480	-60	256	148	No significant Intercept			
RRLBENRC135	6882574	438422	480	-60	253.26	100	No significant Intercept			
RRLBENRC136	6882582	438452	480	-60	256.84	172	64	65	1	1.7
RRLBENRC136							69	70	1	4.64
RRLBENRC136							120	121	1	1.96
RRLBENRC137	6882379	438477	480	-60	258	106	No significant Intercept			
RRLBENRC138	6882394	438527	480	-65	260	124	No significant Intercept			
RRLBENRC139	6882959	438327	480	-59.92	255	178	No significant Intercept			
Beamish Collar Location							Intersection >1.0 ppm Au			
Hole ID	Y	X	Z	Dip	Azimuth	Total Depth (m)	From (m)	To (m)	Interval (m)	Au ppm
RRLBMAC078	6904200	436296	540	-60	270	48	Awaiting Results			
RRLBMAC079	6904200	436691	540	-60	271	77	Awaiting Results			
RRLBMAC080	6904004	437107	540	-60	270	57	Awaiting Results			
RRLBMAC081	6904000	437201	540	-60	270	74	Awaiting Results			
RRLBMAC082	6904000	437300	540	-60	268	83	Awaiting Results			
RRLBMAC083	6904000	437400	540	-60	269	116	Awaiting Results			
RRLBMAC084	6904000	437500	540	-60	273	128	Awaiting Results			
RRLBMAC085	6905300	436301	540	-60	270	18	Awaiting Results			
RRLBMAC086	6905300	436700	540	-60	270	77	Awaiting Results			
RRLBMAC087	6905300	437100	540	-60	270	92	Awaiting Results			
RRLBMAC088	6905290	437201	540	-60	270	46	Awaiting Results			
RRLBMAC089	6905300	437300	540	-60	270	89	Awaiting Results			
RRLBMAC090	6905300	437400	540	-60	270	116	Awaiting Results			
RRLBMAC091	6905300	437500	540	-60	270	128	Awaiting Results			
RRLBMAC092	6906100	436306	540	-60	268	33	Awaiting Results			
RRLBMAC093	6906100	436728	540	-60	268	79	Awaiting Results			
RRLBMAC094	6906100	437093	540	-60	272	90	Awaiting Results			
RRLBMAC095	6906100	437201	540	-60	274	45	Awaiting Results			
RRLBMAC096	6906100	437307	540	-60	265	90	Awaiting Results			
RRLBMAC097	6906100	437413	540	-60	265	113	Awaiting Results			
RRLBMAC098	6906100	437500	540	-60	270	87	Awaiting Results			
RRLBMAC099	6906910	436695	540	-60	269	80	Awaiting Results			
RRLBMAC100	6906894	437100	540	-60	271	95	Awaiting Results			
RRLBMAC101	6906894	437200	540	-60	270	50	Awaiting Results			
RRLBMAC102	6906891	437300	540	-60	269	104	Awaiting Results			

Quarterly Report to 31 March 2021



APPENDIX 1 – Exploration Results

Beamish Collar Location							Intersection >1.0 ppm Au			
Hole ID	Y	X	Z	Dip	Azimuth	Total Depth (m)	From (m)	To (m)	Interval (m)	Au ppm
RRLBMAC103	6906889	437393	540	-60	269	110				Awaiting Results
RRLBMAC104	6907306	436677	540	-60	270	53				Awaiting Results
RRLBMAC105	6907303	437099	540	-60	270	46				Awaiting Results
RRLBMAC106	6907304	437187	540	-60	270	40				Awaiting Results
RRLBMAC107	6907302	437298	540	-60	268	98				Awaiting Results
RRLBMAC108	6907304	437398	540	-60	270	116				Awaiting Results
Betelgeuse Collar Location							Intersection >1.0 ppm Au			
Hole ID	Y	X	Z	Dip	Azimuth	Total Depth (m)	From (m)	To (m)	Interval (m)	Au ppm
RRLBRTAC055	6916613	430587	495	-60	264	74				No significant Intercept
RRLBRTAC056	6916613	430687	495	-60	270	49				No significant Intercept
RRLBRTAC057	6916613	430787	495	-60	268	57				No significant Intercept
RRLBRTAC058	6916613	430887	495	-60	271	79				No significant Intercept
RRLBRTAC059	6916613	430988	459	-60	268	71				No significant Intercept
RRLBTGAC063	6935623	413779	500	-60	269	92				No significant Intercept
RRLBTGAC064	6935421	414257	500	-60	272	111				No significant Intercept
RRLBTGAC065	6935418	414424	500	-60	270	93				No significant Intercept
RRLBTGAC066	6935424	414571	500	-60	269	110				No significant Intercept
RRLBTGAC067	6935422	414734	500	-60	270	93				No significant Intercept
RRLBTGAC068	6935426	414890	500	-60	275	92				No significant Intercept
RRLBTGAC069	6935417	415076	500	-60	273	91				No significant Intercept
RRLBTGAC070	6934784	413956	500	-60	273	103				No significant Intercept
RRLBTGAC071	6934784	414100	500	-60	269	111				No significant Intercept
RRLBTGAC072	6934795	414423	500	-60	269	94				No significant Intercept
RRLBTGAC073	6934798	414586	500	-60	269	131				No significant Intercept
RRLBTGAC074	6934801	414663	500	-60	270	101				No significant Intercept
RRLBTGAC075	6934231	414124	500	-60	270	83				No significant Intercept
RRLBTGAC076	6934207	414209	500	-60	270	71				No significant Intercept
RRLBTGAC077	6934252	414315	500	-60	270	78				No significant Intercept
RRLBTGAC078	6934205	414721	500	-60	270	101				No significant Intercept
RRLBTGAC079	6933809	415391	500	-60	270	107				Awaiting Results
RRLBTGAC080	6933812	415548	500	-60	271	116				Awaiting Results
RRLBTGAC081	6933811	415645	500	-60	271	108				Awaiting Results
RRLBTGAC082	6933809	415478	500	-60	271	104				Awaiting Results
RRLBTGAC083	6933810	416142	500	-60	270	109				Awaiting Results
RRLBTGAC084	6933809	416296	500	-60	265	137				Awaiting Results
RRLBTGAC085	6933815	416477	500	-60	272	113				Awaiting Results
RRLBTGAC086	6933812	416613	500	-60	270	78				Awaiting Results
RRLBTGAC087	6933425	414496	500	-60	270	107				Awaiting Results
RRLBTGAC088	6933421	414577	500	-60	272	92				Awaiting Results
RRLBTGAC089	6933440	414698	500	-60	265	85				Awaiting Results
RRLBTGAC090	6933428	414892	500	-60	270	98				Awaiting Results
RRLBTGAC091	6933437	415102	500	-60	270	115				Awaiting Results
RRLBTGAC092	6933436	415321	500	-60	267	95				Awaiting Results
RRLBTGAC093	6933445	416531	500	-60	270	91				Awaiting Results
RRLBTGAC094	6933449	416718	500	-60	270	68				Awaiting Results
RRLBTGAC095	6933440	416910	500	-60	265	97				Awaiting Results
RRLBTGAC096	6933239	416671	500	-60	270	105				Awaiting Results
RRLBTGAC097	6933243	416815	500	-60	268	99				Awaiting Results
RRLBTGAC098	6933030	416426	500	-60	269	101				Awaiting Results
RRLBTGAC099	6932821	416519	500	-60	270	113				Awaiting Results
RRLBTGAC100	6932818	416656	500	-60	270	107				Awaiting Results
RRLBTGAC101	6932595	416149	500	-60	270	109				Awaiting Results
RRLBTGAC102	6932646	416343	500	-60	270	112				Awaiting Results
RRLBTGAC103	6932656	416749	500	-60	270	92				Awaiting Results
RRLBTGAC104	6932607	416921	500	-60	274	99				Awaiting Results
RRLBTGAC105	6932614	417113	500	-60	265	95				Awaiting Results
RRLBTGAC106	6932623	417312	500	-60	268	80				Awaiting Results
RRLBTGAC107	6932390	417132	500	-60	272	98				Awaiting Results
RRLBTGAC108	6932390	417299	500	-60	265	101				Awaiting Results
RRLBTGAC109	6932144	417291	500	-60	272	69				Awaiting Results

Quarterly Report to 31 March 2021



APPENDIX 1 – Exploration Results

Betelgeuse Collar Location							Intersection >1.0 ppm Au			
Hole ID	Y	X	Z	Dip	Azimuth	Total Depth (m)	From (m)	To (m)	Interval (m)	Au ppm
RRLBTGAC110	6931764	416885	500	-60	270	99				Awaiting Results
RRLBTGAC111	6931760	417073	500	-60	270	93				Awaiting Results
RRLBTGAC112	6931596	417902	500	-60	274	66				Awaiting Results
RRLBTGAC113	6931600	418022	500	-60	267	80				Awaiting Results
RRLBTGAC114	6931596	418193	500	-60	272	68				Awaiting Results
RRLBTGAC115	6931606	418348	500	-60	272	69				Awaiting Results
RRLBTGAC116	6931595	418500	500	-60	270	114				Awaiting Results
RRLBTGAC117	6930785	417438	500	-60	275	120				Awaiting Results
RRLBTGAC118	6930775	417825	500	-60	274	89				Awaiting Results
RRLBTGAC119	6930818	418252	500	-60	279	93				Awaiting Results
RRLBTGAC120	6930808	418638	500	-60	269	86				Awaiting Results
RRLBTGAC121	6930889	419061	500	-60	269	58				Awaiting Results
RRLBTGAC122	6931601	418434	500	-60	267	80				Awaiting Results
RRLBTGAC123	6931602	418574	500	-60	265	122				Awaiting Results
Commonwealth Collar Location							Intersection >1.0 ppm Au			
Hole ID	Y	X	Z	Dip	Azimuth	Total Depth (m)	From (m)	To (m)	Interval (m)	Au ppm
RRLCMRC004	6944844	425548	540	-60	270	126				Awaiting Results
RRLCMRC005	6944851	425474	540	-60	91	132				Awaiting Results
RRLCMRC006	6944847	425424	540	-60	90	168				Awaiting Results
RRLCMRC007	6944749	425596	540	-60	87	140				Awaiting Results
RRLCMRC008	6944536	425429	540	-60	273	150				Awaiting Results
RRLCMRC009	6944539	425264	540	-60	88	162				Awaiting Results
RRLCMRC010	6944956	424993	540	-60	269	140				Awaiting Results
RRLCMRC011	6944954	425157	540	-60	269	140				Awaiting Results
RRLCMRC012	6944155	424837	540	-60	270	168				Awaiting Results
RRLCMRC013	6944155	425144	540	-60	90	140				Awaiting Results
RRLCMRC014	6944154	425056	540	-60	90	140				Awaiting Results
Collurabbie Collar Location							Intersection >1.0 ppm Au			
Hole ID	Y	X	Z	Dip	Azimuth	Total Depth (m)	From (m)	To (m)	Interval (m)	Au ppm
RRLCRDD011	7013862	423218	520	-60	90	479				No significant Intercept
RRLCRDD012	7013032	422242	493	-60	90	462.73	376	377	1	1.11
RRLCRDD013	7012565	422520	510	-60	90	592.9				Awaiting Results
Duketon Townsite Collar Location							Intersection >1.0 ppm Au			
Hole ID	Y	X	Z	Dip	Azimuth	Total Depth (m)	From (m)	To (m)	Interval (m)	Au ppm
RRLDTAC069	6938750	430770	500	-60	271	67				No significant Intercept
RRLDTAC070	6938750	430857	500	-60	269	55				No significant Intercept
RRLDTAC071	6938750	430933	500	-60	270	65				No significant Intercept
RRLDTAC072	6938750	431018	500	-60	270	68				No significant Intercept
RRLDTAC073	6938765	431092	500	-60	273	100				No significant Intercept
RRLDTAC074	6938756	431181	500	-60	270	95				No significant Intercept
RRLDTAC075	6938348	430899	500	-60	272	73				No significant Intercept
RRLDTAC076	6938348	430978	500	-60	269	54				No significant Intercept
RRLDTAC077	6938351	431058	500	-60	270	67				No significant Intercept
RRLDTAC078	6938348	431134	500	-60	270	95				No significant Intercept
RRLDTAC079	6938345	431223	500	-60	270	108				No significant Intercept
RRLDTAC080	6936363	429560	500	-60	265	101				No significant Intercept
RRLDTAC081	6936367	429613	500	-60	270	101				No significant Intercept
Garden Well Collar Location							Intersection >1.0 ppm Au			
Hole ID	Y	X	Z	Dip	Azimuth	Total Depth (m)	From (m)	To (m)	Interval (m)	Au ppm
RRLGDDD184	6912650	437328	494	-64	278	143.6				Awaiting Results
RRLGDDD184A	6912650	437328	494	-64	278	171.1				Awaiting Results
RRLGDDD184B	6912650	437328	494	-64	278	145.9				Awaiting Results
RRLGDDD185	6912980	437316	498	-61	265	555.8	218.73	219.93	1.2	1.04
RRLGDDD185							286.58	288.44	1.86	3.65
RRLGDDD185							292	292.79	0.79	1.51
RRLGDDD185							418.37	418.91	0.54	1.49
RRLGDDD185							424.22	425.72	1.5	1.43
RRLGDDD185							429.85	430.23	0.38	3.9

Quarterly Report to 31 March 2021

APPENDIX 1 – Exploration Results



Garden Well Collar Location							Intersection >1.0 ppm Au			
Hole ID	Y	X	Z	Dip	Azimuth	Total Depth (m)	From (m)	To (m)	Interval (m)	Au ppm
RRLGDD185							432.85	439.48	6.63	2.31
RRLGDD185							454	455	1	1.87
RRLGDD185							472	474	2	1.32
RRLGDD185							477.61	490.62	13.01	2.48
RRLGDD185							497	498	1	2.09
RRLGDD185W1	6912980	437316	498	-61	265	522.7	394	395	1	3.01
RRLGDD185W1							399	401	2	1.3
RRLGDD185W1							404	405	1	1.36
RRLGDD185W1							413	415	2	1.58
RRLGDD185W1							419	420	1	2.38
RRLGDD185W1							425	425.5	0.5	1.36
RRLGDD185W1							427	427.43	0.43	2.02
RRLGDD185W1							442.47	443.31	0.84	3.46
RRLGDD185W1							446.62	452	5.38	1.52
RRLGDD185W1							455.11	456	0.89	2.12
RRLGDD185W1							460	463	3	1.7
RRLGDD185W1							465.94	470	4.06	1.6
RRLGDD185W1							473	479	6	1.43
RRLGDD186	6912623	437324	494	-64	286	537.83	387	390.11	3.11	1.39
RRLGDD186							402	407.26	5.26	1.39
RRLGDD186							412	414	2	11.71
RRLGDD186							418	419	1	1.89
RRLGDD186							421.76	437.23	15.47	2.46
RRLGDD186							441.15	444	2.85	5.9
RRLGDD186							464.35	470	5.65	1.35
RRLGDD186							476	478.41	2.41	1.67
RRLGDD186							502	503.09	1.09	1.14
RRLGDD186							505	506	1	1.15
RRLGDD187	6913026	437348	498	-57	264	546.74	204.71	205.34	0.63	1.02
RRLGDD187							210.89	212.13	1.24	1.02
RRLGDD187							330	330.39	0.39	1.31
RRLGDD188	6912624	437327	494	-72	290	609.7	Awaiting Results			
RRLGDD189	6912840	437313	497	-66	246	567.7	Awaiting Results			
RRLGDD189W1	6912840	437313	497	-66	246	543.9	Awaiting Results			
RRLGDD190	6912658	437327	494	-56	284	534.6	Awaiting Results			
RRLGDD191	6912658	437330	494	-60	289	561.7	Awaiting Results			
RRLGDD192	6912658	437335	494	-66	288	177	Awaiting Results			
RRLGDD192A	6912658	437335	494	-66	288	168.4	Awaiting Results			
RRLGDD192B	6912658	437335	494	-66	288	591.8	Awaiting Results			
Gloster Collar Location							Intersection >1.0 ppm Au			
Hole ID	Y	X	Z	Dip	Azimuth	Total Depth (m)	From (m)	To (m)	Interval (m)	Au ppm
RRLGLRC521	6950783	408670	450	-70	66	88	13	15	2	6.44
RRLGLRC521							23	25	2	1.49
RRLGLRC521							35	36	1	6.06
RRLGLRC521							51	55	4	1.67
RRLGLRC521							59	61	2	4.04
RRLGLRC521							67	68	1	1.33
RRLGLRC521							81	82	1	1.18
RRLGLRC522	6950782	408668	450	-75	246	5	No significant Intercept			
RRLGLRC523	6950757	408676	450	-90	0	98	14	15	1	2.58
RRLGLRC523							19	24	5	3.15
RRLGLRC523							36	37	1	12.1
RRLGLRC523							54	55	1	1.44
RRLGLRC523							60	61	1	2.02
RRLGLRC523							71	72	1	2.1
RRLGLRC523							79	80	1	1.34
RRLGLRC523							84	88	4	3.68
RRLGLRC524	6950743	408693	450	-64	63	130	10	11	1	2.77
RRLGLRC524							43	49	6	3.25
RRLGLRC524							52	53	1	1.38
RRLGLRC524							97	99	2	5.77
RRLGLRC524							118	120	2	4.86
RRLGLRC525	6950744	408694	450	-52	66	118	91	93	2	3.31
RRLGLRC525							102	103	1	3.3
RRLGLRC525							113	114	1	12.8
RRLGLRC526	6950730	408661	450	-80	246	82	8	9	1	5.34

Quarterly Report to 31 March 2021



APPENDIX 1 – Exploration Results

Gloster Collar Location							Intersection >1.0 ppm Au			
Hole ID	Y	X	Z	Dip	Azimuth	Total Depth (m)	From (m)	To (m)	Interval (m)	Au ppm
RRLGLRC526							17	22	5	2.5
RRLGLRC526							27	29	2	1.68
RRLGLRC526							68	70	2	8.43
RRLGLRC526							75	76	1	2.2
RRLGLRC527	6950736	408738	450	-85	66	130	17	19	2	3.75
RRLGLRC527							34	35	1	1.11
RRLGLRC527							38	42	4	4.45
RRLGLRC527							77	79	2	6.81
RRLGLRC527							85	86	1	2.23
RRLGLRC527							104	106	2	6.42
RRLGLRC527							114	115	1	1.54
RRLGLRC527							117	118	1	1.14
RRLGLRC528	6950736	408739	450	-64	66	112	67	68	1	1.69
RRLGLRC529	6950736	408738	450	-82	246	112	18	19	1	1.98
RRLGLRC529							35	36	1	2.49
RRLGLRC529							47	51	4	1.2
RRLGLRC529							54	55	1	1.07
RRLGLRC529							69	70	1	1.16
RRLGLRC529							76	77	1	4.43
RRLGLRC529							87	89	2	1.98
RRLGLRC529							94	95	1	1.56
RRLGLRC529							100	101	1	2.55
RRLGLRC530	6950715	408758	450	-82	66	118	16	17	1	1.3
RRLGLRC530							24	25	1	1.07
RRLGLRC530							37	40	3	1.47
RRLGLRC530							50	51	1	1.28
RRLGLRC530							58	59	1	2.5
RRLGLRC530							67	68	1	1.78
RRLGLRC530							87	88	1	2.54
RRLGLRC530							102	103	1	1.42
RRLGLRC530							113	115	2	8.14
RRLGLRC531	6950715	408759	450	-70	66	100	Awaiting Results			
RRLGLRC532	6950736	408739	450	-52	2	100	Awaiting Results			
RRLGLRC533	6950716	408757	450	-86	246	124	Awaiting Results			
RRLGLRC534	6950707	408798	450	-86	66	166	Awaiting Results			
RRLGLRC535	6950707	408798	450	-78	66	130	Awaiting Results			
RRLGLRC536	6950707	408798	450	-84	246	160	Awaiting Results			
RRLGLRC537	6950671	408831	450	-74	66	154	Awaiting Results			
RRLGLRC538	6950758	408675	450	-56	66	106	Awaiting Results			
RRLGLRC539	6950758	408675	450	-63	323	82	Awaiting Results			
RRLGLRC540	6950691	408819	450	-90	0	172	Awaiting Results			
RRLGLRC541	6950667	408832	450	-85	66	156	Awaiting Results			
RRLGLRC542	6950624	408842	450	-87	66	150	Awaiting Results			
RRLGLRC543	6950624	408843	450	-76	66	168	Awaiting Results			
RRLGLRC544	6950691	408819	450	-82	66	172	Awaiting Results			
RRLGLRC545	6950624	408843	450	-65	66	180	Awaiting Results			
RRLGLRC546	6950692	408821	450	-74	66	184	Awaiting Results			
RRLGLRC547	6950624	408844	450	-56	66	192	Awaiting Results			
RRLGLRC548	6950693	408821	450	-66	66	196	Awaiting Results			
RRLGLRC549	6950669	408832	450	-57	66	196	Awaiting Results			
RRLGLRC550	6950669	408832	450	-65	66	196	Awaiting Results			
RRLGLRC551	6950668	408829	450	-85	246	161	Awaiting Results			
RRLGLRC552	6950642	408835	450	-90	0	132	Awaiting Results			
RRLGLRC553	6950641	408834	450	-75	63	162	Awaiting Results			
RRLGLRC554	6950643	408836	450	-65	63	174	Awaiting Results			
RRLGLRC555	6950642	408836	450	-57	63	180	Awaiting Results			
Lancefield Collar Location							Intersection >1.0 ppm Au			
Hole ID	Y	X	Z	Dip	Azimuth	Total Depth (m)	From (m)	To (m)	Interval (m)	Au ppm
RRLNRC001	6846430	442370	468	-60	270	114	58	59	1	1.01
RRLNRC001							67	68	1	2.03
RRLNRC001							84	85	1	1.01
RRLNRC002	6846430	442410	468	-60	270	132	47	48	1	4.83
RRLNRC002							71	72	1	2.91
RRLNRC002							78	80	2	3.45

Quarterly Report to 31 March 2021



APPENDIX 1 – Exploration Results

Lancefield Collar Location							Intersection >1.0 ppm Au			
Hole ID	Y	X	Z	Dip	Azimuth	Total Depth (m)	From (m)	To (m)	Interval (m)	Au ppm
RRLLNRC002							104	105	1	1.06
RRLLNRC003	6846430	442480	468	-60	270	162	86	94	8	2.73
RRLLNRC003							109	110	1	4.2
RRLLNRC003							117	118	1	2.1
RRLLNRC004	6846430	442520	468	-60	270	192	113	114	1	1.09
RRLLNRC004							137	138	1	3.13
RRLLNRC005	6846430	442574	468	-60	270	210	138	141	3	2.69
RRLLNRC006	6846470	442410	468	-60	270	126	65	66	1	2.82
RRLLNRC007	6846470	442495	468	-60	270	168	91	92	1	11.2
RRLLNRC007							98	100	2	12.1
RRLLNRC007							124	126	2	1.53
RRLLNRC008	6846510	442375	468	-60	270	114	No significant Intercept			
RRLLNRC009	6846470	442540	468	-60	270	210	110	111	1	2.04
RRLLNRC009							146	147	1	1.92
RRLLNRC009							174	175	1	2.94
RRLLNRC010	6846510	442426	468	-60	270	138	93	94	1	2.14
RRLLNRC010							106	107	1	1.5
RRLLNRC011	6846510	442490	468	-60	270	156	89	90	1	1.48
RRLLNRC012	6846550	442360	468	-60	270	102	74	75	1	1.04
RRLLNRC013	6846550	442400	468	-60	270	132	99	100	1	20.2
RRLLNRC014	6846550	442440	468	-60	268	150	No significant Intercept			
RRLLNRC015	6846590	442360	468	-60	268	100	59	60	1	1.67
RRLLNRC016	6846390	442612	468	-60	270	240	222	223	1	1.48
RRLLNRC017	6846390	442575	468	-60	270	220	177	178	1	1.56
RRLLNRC018	6846670	442631	468	-60	270	220	151	152	1	1.23
RRLLNRC019	6846670	442551	468	-60	270	180	No significant Intercept			
RRLLNRC020	6846670	442591	468	-60	270	210	138	139	1	3.55
RRLLNRC020							153	154	1	1
RRLLNRC020							164	165	1	2.57
RRLLNRC021	6846350	442269	468	-60	270	72	No significant Intercept			
RRLLNRC022	6846350	442512	468	-60	270	204	108	109	1	2.04
RRLLNRC022							144	145	1	5.23
RRLLNRC023	6846350	442582	468	-60	270	234	153	154	1	2.18
RRLLNRC023							174	175	1	1.56
RRLLNRC023							187	188	1	1.64
RRLLNRC024	6846350	442622	468	-60	270	258	191	192	1	1.43
RRLLNRC024							239	240	1	1.01
RRLLNRC025	6846310	442290	468	-60	270	90	No significant Intercept			
RRLLNRC026	6846310	442400	468	-60	270	138	54	56	2	1.35
RRLLNRC026							67	69	2	2
RRLLNRC026							79	80	1	3.17
RRLLNRC026							96	99	3	1.77
RRLLNRC026							122	123	1	2.04
RRLLNRC026							132	133	1	1.7
RRLLNRC027	6846310	442440	468	-60	270	162	79	80	1	1.35
RRLLNRC027							112	113	1	1.74
RRLLNRC027							145	146	1	7.5
RRLLNRC028	6846310	442480	468	-60	270	186	98	100	2	1.58
RRLLNRC028							132	133	1	4.74
RRLLNRC029	6846310	442560	468	-60	270	228	129	130	1	1.25
RRLLNRC029							169	170	1	1.12
RRLLNRC030	6846310	442600	468	-60	270	260	165	166	1	1.49
RRLLNRC030							170	171	1	1.1
RRLLNRC030							188	190	2	1.25
RRLLNRC030							227	229	2	1.46
RRLLNRC031	6846270	442331	468	-60	270	100	45	47	2	2.33
RRLLNRC031							64	65	1	1.15
RRLLNRC031							66	67	1	1.09
RRLLNRC032	6846270	442371	468	-60	270	120	71	72	1	1.13
RRLLNRC032							87	90	3	1.43
RRLLNRC033	6846270	442460	468	-60	270	171	93	96	3	1.52
RRLLNRC033							111	112	1	1.98
RRLLNRC033							119	123	4	1.47
RRLLNRC033							129	130	1	6.01
RRLLNRC034	6846270	442520	468	-60	270	201	157	158	1	3.54

Quarterly Report to 31 March 2021



APPENDIX 1 – Exploration Results

Lancefield Collar Location							Intersection >1.0 ppm Au			
Hole ID	Y	X	Z	Dip	Azimuth	Total Depth (m)	From (m)	To (m)	Interval (m)	Au ppm
RRLNRC035	6846230	442340	468	-60	270	102				No significant Intercept
RRLNRC036	6846230	442380	468	-60	270	120				No significant Intercept
RRLNRC037	6846230	442420	468	-60	270	145				No significant Intercept
RRLNRC038	6846190	442310	468	-60	270	114	84	88	4	1.19
RRLNRC039	6846190	442350	468	-60	270	120	118	119	1	1.14
RRLNRC040	6846190	442390	468	-60	270	150	71	72	1	2.05
RRLNRC040							96	97	1	3.89
RRLNRC040							117	121	4	1.12
RRLNRC041	6846150	442270	468	-60	270	102				No significant Intercept
RRLNRC042	6846150	442310	468	-60	270	114	69	71	2	3.78
RRLNRC043	6846150	442350	468	-60	270	132	101	102	1	2
RRLNRC044	6846150	442430	468	-60	270	186	130	133	3	2.92
Matts Bore Collar Location							Intersection >1.0 ppm Au			
Hole ID	Y	X	Z	Dip	Azimuth	Total Depth (m)	From (m)	To (m)	Interval (m)	Au ppm
RRLMBAC244	6946142	403844	540	-60	269	89				No significant Intercept
RRLMBAC245	6946141	403945	540	-60	269	84				No significant Intercept
RRLMBAC246	6946144	404158	540	-60	270	88				No significant Intercept
RRLMBAC247	6946148	404263	540	-60	271	107				No significant Intercept
RRLMBAC248	6946147	404361	540	-60	272	88				No significant Intercept
RRLMBAC249	6946146	404540	540	-60	269	84				No significant Intercept
RRLMBAC250	6946147	404640	540	-60	270	83				No significant Intercept
RRLMBAC251	6946151	404741	540	-60	270	83				No significant Intercept
RRLMBAC252	6945363	403858	540	-60	271	112				No significant Intercept
RRLMBAC253	6945360	404144	540	-60	272	113				No significant Intercept
RRLMBAC254	6945365	404245	540	-60	268	125				No significant Intercept
RRLMBAC255	6945370	404352	540	-60	270	120				No significant Intercept
RRLMBAC256	6945362	404547	540	-60	275	102				No significant Intercept
RRLMBAC257	6945365	404648	540	-60	276	89				No significant Intercept
RRLMBAC258	6945361	404745	540	-60	269	85				No significant Intercept
RRLMBAC259	6944564	403842	540	-60	270	53				No significant Intercept
RRLMBAC260	6944564	404260	540	-60	272	77				No significant Intercept
RRLMBAC261	6944558	404620	540	-60	270	86				No significant Intercept
RRLMBAC262	6944561	405009	540	-60	276	90				No significant Intercept
RRLMBAC263	6946963	401467	540	-60	270	81				No significant Intercept
RRLMBAC264	6946966	401807	540	-60	270	71				No significant Intercept
RRLMBAC265	6946963	402218	540	-60	270	71				No significant Intercept
RRLMBAC266	6946964	402640	540	-60	270	62				No significant Intercept
RRLMBAC267	6946967	403449	540	-60	269	77				No significant Intercept
RRLMBAC268	6946979	403834	540	-60	270	84				No significant Intercept
RRLMBAC269	6946980	404038	540	-60	270	99				No significant Intercept
RRLMBAC270	6946983	404235	540	-60	270	69				No significant Intercept
RRLMBAC271	6947762	399747	540	-60	271	52				No significant Intercept
RRLMBAC272	6947764	399844	540	-60	269	56				No significant Intercept
RRLMBAC273	6947761	399956	540	-60	270	64				No significant Intercept
RRLMBAC274	6947772	400146	540	-60	270	40				No significant Intercept
RRLMBAC275	6947762	400251	540	-60	270	51				No significant Intercept
RRLMBAC276	6947765	400347	540	-60	270	63				No significant Intercept
RRLMBAC277	6947754	400663	540	-60	270	51				No significant Intercept
RRLMBAC278	6947761	401048	540	-60	270	65				No significant Intercept
RRLMBAC279	6947763	401857	540	-60	270	137				No significant Intercept
RRLMBAC280	6947774	402233	540	-60	270	92				No significant Intercept
RRLMBAC281	6946159	401816	540	-60	270	71				No significant Intercept
RRLMBAC282	6946147	402205	540	-60	273	76				No significant Intercept
RRLMBAC283	6946146	402642	540	-60	270	91				No significant Intercept
RRLMBAC284	6946139	403018	540	-60	270	94				No significant Intercept
RRLMBAC285	6945363	403012	540	-60	271	76				No significant Intercept
RRLMBAC286	6945371	403118	540	-60	271	86				No significant Intercept
RRLMBAC287	6945365	403451	540	-60	271	87				No significant Intercept
RRLMBAC288	6945357	399849	540	-60	257	54				No significant Intercept
RRLMBAC289	6945357	399849	540	-60	256	71				No significant Intercept

Quarterly Report to 31 March 2021



APPENDIX 1 – Exploration Results

Matts Bore Collar Location							Intersection >1.0 ppm Au			
Hole ID	Y	X	Z	Dip	Azimuth	Total Depth (m)	From (m)	To (m)	Interval (m)	Au ppm
RRLMBAC290	6944565	400935	540	-60	274	80				No significant Intercept
RRLMBAC291	6944568	401031	540	-60	271	83				No significant Intercept
RRLMBAC292	6944560	401140	540	-60	262	81				No significant Intercept
RRLMBAC293	6944565	401341	540	-60	258	68				No significant Intercept
RRLMBAC294	6943756	401355	540	-60	254	86				No significant Intercept
RRLMBAC295	6943763	401443	540	-60	273	88				No significant Intercept
RRLMBAC296	6943765	401551	540	-60	273	93				No significant Intercept
RRLMBAC297	6943783	401750	540	-60	256	90				No significant Intercept
RRLMBAC298	6943763	401838	540	-60	270	87				No significant Intercept
RRLMBAC299	6943158	401068	540	-60	265	57				No significant Intercept
RRLMBAC300	6943159	401421	540	-60	270	95				No significant Intercept
RRLMBAC301	6943161	401712	540	-60	270	74				No significant Intercept
RRLMBAC302	6943160	401791	540	-60	270	80				No significant Intercept
RRLMBAC303	6943160	401880	540	-60	271	65				No significant Intercept
RRLMBAC304	6941360	404674	540	-60	271	103				No significant Intercept
RRLMBAC305	6941360	404744	540	-60	269	122				No significant Intercept
RRLMBAC306	6941359	404965	540	-60	269	135				No significant Intercept
RRLMBAC307	6941363	405046	540	-60	270	129				No significant Intercept
RRLMBAC308	6940568	403035	540	-60	271	98				No significant Intercept
RRLMBAC309	6940565	403136	540	-60	270	124				No significant Intercept
RRLMBAC310	6940557	403334	540	-60	274	89				No significant Intercept
RRLMBAC311	6940556	403425	540	-60	270	83				No significant Intercept
RRLMBAC312	6940641	405133	540	-60	269	100				No significant Intercept
RRLMBAC313	6940645	405317	540	-60	270	137				No significant Intercept
RRLMBAC314	6940636	405416	540	-60	270	137				No significant Intercept
RRLMBAC315	6940646	405519	540	-60	270	137				No significant Intercept
RRLMBAC316	6940635	405860	540	-60	271	65				No significant Intercept
RRLMBAC317	6940658	404972	540	-60	270	85				No significant Intercept
RRLMBAC318	6941358	403054	540	-60	270	115				No significant Intercept
RRLMBAC319	6946159	407043	540	-60	270	95				No significant Intercept
RRLMBAC320	6946154	407140	540	-60	271	75				No significant Intercept
RRLMBAC321	6946159	407343	540	-60	271	48				No significant Intercept
RRLMBAC322	6946152	407438	540	-60	270	50				No significant Intercept
RRLMBAC323	6946158	407539	540	-60	270	46				No significant Intercept
RRLMBAC324	6946165	407733	540	-60	270	35				No significant Intercept
RRLMBAC325	6946160	407845	540	-60	268	80				No significant Intercept
RRLMBAC326	6946161	407938	540	-60	270	119				No significant Intercept
Mt Maiden Collar Location							Intersection >1.0 ppm Au			
Hole ID	Y	X	Z	Dip	Azimuth	Total Depth (m)	From (m)	To (m)	Interval (m)	Au ppm
RRLMDPAC242	6944740	419443	540	-60	273	71				Awaiting Results
RRLMDPAC243	6944742	419863	540	-60	272	130				Awaiting Results
RRLMDPAC244	6944740	420648	540	-60	270	101				Awaiting Results
RRLMDPAC245	6944740	421078	540	-60	270	127				Awaiting Results
RRLMDPAC246	6944737	421461	540	-60	265	96				Awaiting Results
RRLMDPAC247	6944740	421660	540	-60	274	92				Awaiting Results
RRLMDPAC248	6944740	421760	540	-60	270	84				Awaiting Results
RRLMDPAC249	6944740	421860	540	-60	270	94				Awaiting Results
RRLMDPAC250	6944740	422271	540	-60	268	102				Awaiting Results
RRLMDPAC251	6944740	422560	540	-60	268	98				Awaiting Results
RRLMDPAC252	6945140	420260	540	-60	0	96				Awaiting Results
RRLMDPAC253	6944940	420260	540	-60	5	83				Awaiting Results
RRLMDPAC254	6944746	420253	540	-60	2	92				Awaiting Results
RRLMDPAC255	6944540	420261	540	-60	2	110				Awaiting Results
Mitchell Collar Location							Intersection >1.0 ppm Au			
Hole ID	Y	X	Z	Dip	Azimuth	Total Depth (m)	From (m)	To (m)	Interval (m)	Au ppm
RRLMIAC003	6934320	429524	500	-60	89	49				No significant Intercept
RRLMIAC004	6934720	429240	540	-60	91	93				No significant Intercept
RRLMIAC005	6934720	429160	540	-60	93	84				No significant Intercept
RRLMIAC006	6934720	429080	540	-60	95	53				No significant Intercept

Quarterly Report to 31 March 2021



APPENDIX 1 – Exploration Results

Mitchell Collar Location							Intersection >1.0 ppm Au			
Hole ID	Y	X	Z	Dip	Azimuth	Total Depth (m)	From (m)	To (m)	Interval (m)	Au ppm
RRLMIAC007	6934720	429006	540	-60	90	89				No significant Intercept
RRLMIAC008	6933120	429236	540	-60	91	74				No significant Intercept
RRLMIAC009	6933120	429154	540	-60	89	65				No significant Intercept
RRLMIAC010	6933114	429080	540	-60	93	89				No significant Intercept
RRLMIAC011	6933120	429000	540	-60	89	85				No significant Intercept
RRLMIAC012	6933120	428921	540	-60	90	98				No significant Intercept
RRLMIAC013	6933120	428840	540	-60	93	60				No significant Intercept
RRLMIAC014	6933120	428760	540	-60	90	77				No significant Intercept
Moolart North Collar Location							Intersection >1.0 ppm Au			
Hole ID	Y	X	Z	Dip	Azimuth	Total Depth (m)	From (m)	To (m)	Interval (m)	Au ppm
RRLMNRC006	6957555	433040	515	-60	270	196				Awaiting Results
RRLMNRC007	6957560	433139	515	-60	270	182				Awaiting Results
RRLMNRC008	6955957	433407	515	-60	270	202				Awaiting Results
RRLMNRC009	6955960	433531	515	-60	270	202				Awaiting Results
RRLMNRC010	6954124	433993	515	-60	270	202				Awaiting Results
RRLMNRC011	6954145	434285	515	-60	270	202				Awaiting Results
RRLMNRC012	6951168	434597	540	-60	269	196				Awaiting Results
O'Connor Reward Collar Location							Intersection >1.0 ppm Au			
Hole ID	Y	X	Z	Dip	Azimuth	Total Depth (m)	From (m)	To (m)	Interval (m)	Au ppm
RRLOCR021	6966910	395245	540	-60	270	82				No significant Intercept
RRLOCR022	6966910	395446	540	-60	271	82				No significant Intercept
RRLOCR023	6966912	395650	540	-60	271	82				No significant Intercept
RRLOCR024	6966912	395850	540	-60	272	88				No significant Intercept
RRLOCR025	6966915	396011	540	-60	271	82				No significant Intercept
Risden Well Collar Location							Intersection >1.0 ppm Au			
Hole ID	Y	X	Z	Dip	Azimuth	Total Depth (m)	From (m)	To (m)	Interval (m)	Au ppm
RRLRDAC379	6936655	408538	500	-60	274	131				Awaiting Results
RRLRDAC380	6936660	408678	500	-60	268	122				Awaiting Results
RRLRDAC381	6936620	408852	500	-60	270	130				Awaiting Results
RRLRDAC382	6936659	409004	500	-60	268	137				Awaiting Results
RRLRDAC383	6936655	409176	500	-60	269	107				Awaiting Results
RRLRDAC384	6936656	409328	500	-60	269	106				Awaiting Results
RRLRDAC385	6936659	409497	500	-60	269	60				Awaiting Results
RRLRDAC386	6935824	406519	500	-60	272	91				Awaiting Results
RRLRDAC387	6935805	406637	500	-60	268	109				Awaiting Results
RRLRDAC388	6935817	406722	500	-60	270	140				Awaiting Results
RRLRDAC389	6935840	406936	500	-60	270	118				Awaiting Results
RRLRDAC390	6935887	407013	500	-60	270	125				Awaiting Results
RRLRDAC391	6935874	407131	500	-60	270	122				Awaiting Results
RRLRDAC392	6935827	409496	500	-60	270	143				Awaiting Results
RRLRDAC393	6935841	410629	500	-60	267	132				Awaiting Results
RRLRDAC394	6935848	410741	500	-60	265	141				Awaiting Results
RRLRDAC395	6935817	410953	500	-60	271	44				Awaiting Results
RRLRDAC396	6935810	411039	500	-60	272	41				Awaiting Results
RRLRDAC397	6935041	410308	500	-60	272	125				Awaiting Results
RRLRDAC398	6935003	410509	500	-60	274	116				Awaiting Results
RRLRDAC399	6934210	410772	500	-60	270	119				Awaiting Results
RRLRDAC400	6934252	410944	500	-60	270	130				Awaiting Results
Russell's Find Collar Location							Intersection >1.0 ppm Au			
Hole ID	Y	X	Z	Dip	Azimuth	Total Depth (m)	From (m)	To (m)	Interval (m)	Au ppm
RRLRFAC054	6906223	437954	540	-60	270	25				Awaiting Results
Rosemont Collar Location							Intersection >1.0 ppm Au			
Hole ID	Y	X	Z	Dip	Azimuth	Total Depth (m)	From (m)	To (m)	Interval (m)	Au ppm
RRLRMDD061	6918980	429448	502	-54	245	528.7				No significant Intercept
RRLRMDD062	6918551	429487	499	-68	233	480.7				No significant Intercept
RRLRMDD063	6918697	429568	500	-69	247	869.67	604.17	604.7	0.53	15.45
RRLRMDD063							620.18	621.16	0.98	1.71

Quarterly Report to 31 March 2021



APPENDIX 1 – Exploration Results

Rosemont Collar Location							Intersection >1.0 ppm Au			
Hole ID	Y	X	Z	Dip	Azimuth	Total Depth (m)	From (m)	To (m)	Interval (m)	Au ppm
RRLRMDD063							631.6	639.1	7.5	2.27
RRLRMDD063							648.71	649.41	0.7	3.53
RRLRMDD063							652.3	653.37	1.07	4.92
RRLRMDD063							659	660	1	1.25
RRLRMDD063							671	672.07	1.07	1.01
RRLRMDD063							690.82	691.34	0.52	1.11
RRLRMDD063							700.08	701.1	1.02	1.59
RRLRMDD063							727.9	728.41	0.51	1.23
RRLRMDD063							740.84	741.46	0.62	1.23
RRLRMDD063							774	775	1	2.82
RRLRMDD063							782.73	783.03	0.3	1.21
RRLRMDD063W1	6918697	429568	500	-69	247	647.45	538	539	1	1.92
RRLRMDD063W1							546.7	547.66	0.96	1.06
RRLRMDD063W1							550.88	551.6	0.72	1.1
RRLRMDD063W1							556.1	557	0.9	1.39
RRLRMDD063W1							560	560.5	0.5	2.3
RRLRMDD063W1							584.2	585.34	1.14	1.36
RRLRMDD063W1							598.89	600	1.11	2.37
RRLRMDD063W1							606.46	606.76	0.3	1.06
RRLRMDD064	6918555	429492	499	-77	231	941.54	507.81	510	2.19	5.01
RRLRMDD064							514	518.63	4.63	1.57
RRLRMDD064							523	525	2	1.33
RRLRMDD064							527.52	538.5	10.98	3.08
RRLRMDD064							542.72	543.26	0.54	1.38
RRLRMDD064							548.88	554.32	5.44	1.35
RRLRMDD064							572	574.87	2.87	1.34
RRLRMDD064							601.91	603.74	1.83	41.97
RRLRMDD064							611.18	612.2	1.02	1.9
RRLRMDD064							625.51	626.61	1.1	2.32
RRLRMDD064							637.94	639	1.06	1.14
RRLRMDD064							652.38	653.11	0.73	1.14
RRLRMDD064							659.89	660.5	0.61	1.06
RRLRMDD064							666.25	666.58	0.33	2.6
RRLRMDD064							677	678	1	1.1
RRLRMDD064							683.52	690.46	6.94	1.76
RRLRMDD064							698.04	699.58	1.54	2.79
RRLRMDD064							701.84	702.22	0.38	1.16
RRLRMDD064							708.46	709	0.54	1.58
RRLRMDD064							729	730	1	1.57
RRLRMDD064							739	740	1	1.38
RRLRMDD064							775.37	776	0.63	1.15
RRLRMDD064							791.75	795.9	4.15	2.29
RRLRMDD064							805	805.3	0.3	1.18
RRLRMDD064							817.6	818	0.4	1.33
RRLRMDD064							841.91	843.05	1.14	1.75
RRLRMDD064							856.6	858	1.4	3.1
RRLRMDD064							862	863	1	1.15
RRLRMDD064							877.2	878.3	1.1	1.04
RRLRMDD064							895	896	1	3.28
RRLRMDD064							912.65	913	0.35	1.12
RRLRMDD064							917.3	922	4.7	1.73
RRLRMDD065	6918983	429457	502	-67	247	792.9	600.41	601.77	1.36	10.92
RRLRMDD065							617	618	1	1.77
RRLRMDD065							621.53	629.13	7.6	1.62
RRLRMDD065							634	635.5	1.5	1.29
RRLRMDD065							638	639	1	1.72
RRLRMDD065							648	649	1	1.26
RRLRMDD065W1	6918983	429457	502	-67	247	612.9	533.5	535.5	2	1.27
RRLRMDD065W1							536.5	536.82	0.32	2.01
RRLRMDD065W1							538.87	539.37	0.5	1.95
RRLRMDD065W1							547.5	551	3.5	1.03
RRLRMDD065W1							554.5	555	0.5	1.1
RRLRMDD066	6918556	429487	499	-66	261	505.8	Awaiting Results			
RRLRMDD067	6918557	429491	499	-72	261	692.8	Awaiting Results			
RRLRMDD068	6918978	429444	502	-54	234	555.7	Awaiting Results			
RRLRMDD069	6918928	429505	502	-62	244	723.7	Awaiting Results			
RRLRMDD069W1	6918928	429505	502	-62	244	633.7	Awaiting Results			
RRLRMDD069W2	6918928	429505	502	-62	244	603.7	Awaiting Results			

Quarterly Report to 31 March 2021



APPENDIX 1 – Exploration Results

Rosemont Collar Location							Intersection >1.0 ppm Au			
Hole ID	Y	X	Z	Dip	Azimuth	Total Depth (m)	From (m)	To (m)	Interval (m)	Au ppm
RRLRMDD070	6918927	429503	502	-55	248	552.8	Awaiting Results			
Collar Location							Intersection >1.0 ppm Au			
Hole ID	Y	X	Z	Dip	Azimuth	Total Depth (m)	From (m)	To (m)	Interval (m)	Au ppm
RRLRWAC001	6919359	426184	500	-60	270	37	No significant Intercept			
RRLRWAC002	6919365	426270	500	-60	270	50	No significant Intercept			
RRLRWAC003	6919362	426349	500	-60	270	44	No significant Intercept			
RRLRWAC004	6919361	426427	500	-60	270	74	No significant Intercept			
RRLRWAC005	6919361	426427	500	-60	270	59	No significant Intercept			
RRLRWAC006	6919800	426664	500	-60	270	116	No significant Intercept			
RRLRWAC007	6919797	426738	500	-60	270	62	No significant Intercept			
RRLRWAC008	6919804	426816	500	-60	269	50	No significant Intercept			
RRLRWAC009	6919800	426894	500	-60	270	51	No significant Intercept			
RRLRWAC010	6919801	426978	500	-60	270	57	No significant Intercept			
Swincer Collar Location							Intersection >1.0 ppm Au			
Hole ID	Y	X	Z	Dip	Azimuth	Total Depth (m)	From (m)	To (m)	Interval (m)	Au ppm
RRLSIAC001	6868456	447073	510	-60	270	63	No significant Intercept			
RRLSIAC002	6868459	447467	510	-60	270	47	No significant Intercept			
RRLSIAC003	6868848	444678	510	-60	270	81	No significant Intercept			
RRLSIAC004	6868853	445055	510	-60	270	67	No significant Intercept			
RRLSIAC005	6868873	445474	510	-60	270	50	No significant Intercept			
RRLSIAC006	6868873	445878	510	-60	266	47	No significant Intercept			
RRLSIAC007	6868871	446308	510	-60	265	14	No significant Intercept			
RRLSIAC008	6868872	446788	510	-60	267	56	No significant Intercept			
RRLSIAC009	6869694	443052	482	-60	278	43	No significant Intercept			
RRLSIAC010	6869766	443483	480	-60	261	52	No significant Intercept			
RRLSIAC011	6870088	443879	510	-60	236	35	No significant Intercept			
RRLSIAC012	6870082	444304	510	-60	264	16	No significant Intercept			
RRLSIAC013	6870085	444705	510	-60	268	69	No significant Intercept			
RRLSIAC014	6870082	445115	510	-60	267	10	No significant Intercept			
RRLSIAC015	6870085	445510	510	-60	270	10	No significant Intercept			
RRLSIAC016	6870092	445847	496	-60	268	11	No significant Intercept			
RRLSIAC017	6870093	446279	475	-60	268	28	No significant Intercept			
RRLSIAC018	6870096	446680	475	-60	267	21	No significant Intercept			
RRLSIAC019	6870086	447044	507	-60	255	59	No significant Intercept			
RRLSIAC020	6870099	447474	475	-60	268	58	No significant Intercept			
RRLSIAC021	6871818	443019	510	-60	271	25	No significant Intercept			
RRLSIAC022	6871822	443420	510	-60	262	13	No significant Intercept			
RRLSIAC023	6871836	443810	510	-60	270	7	No significant Intercept			
RRLSIAC024	6871841	444157	510	-60	264	19	No significant Intercept			
RRLSIAC025	6871860	444617	510	-60	266	28	No significant Intercept			
RRLSIAC026	6871836	445033	510	-60	270	22	No significant Intercept			
RRLSIAC027	6871857	445407	510	-60	270	10	No significant Intercept			
RRLSIAC028	6872420	443017	510	-60	270	38	No significant Intercept			
RRLSIAC029	6872418	443427	510	-60	270	17	No significant Intercept			
RRLSIAC030	6872711	443781	510	-60	294	52	No significant Intercept			
RRLSIAC031	6872626	444160	510	-60	278	12	No significant Intercept			
RRLSIAC032	6872629	444604	510	-60	273	27	No significant Intercept			
RRLSIAC033	6872639	445018	510	-60	264	16	No significant Intercept			
RRLSIAC034	6873376	444630	502	-60	270	16	No significant Intercept			
RRLSIAC035	6873371	445014	502	-60	273	26	No significant Intercept			
RRLSIAC036	6873370	445423	502	-60	270	16	Awaiting Results			
RRLSIAC037	6873376	445825	502	-60	270	10	Awaiting Results			
RRLSIAC038	6873361	446226	502	-60	270	10	Awaiting Results			
RRLSIAC039	6873376	446623	502	-60	270	14	Awaiting Results			
RRLSIAC040	6873373	447025	502	-60	270	33	Awaiting Results			
RRLSIAC041	6873376	447407	502	-60	270	41	Awaiting Results			
RRLSIAC042	6873376	443090	502	-60	270	10	Awaiting Results			
RRLSIAC043	6873387	444145	502	-60	270	10	Awaiting Results			
RRLSIAC044	6874183	444935	510	-60	270	20	Awaiting Results			

Quarterly Report to 31 March 2021



APPENDIX 1 – Exploration Results

Swincer Collar Location							Intersection >1.0 ppm Au			
Hole ID	Y	X	Z	Dip	Azimuth	Total Depth (m)	From (m)	To (m)	Interval (m)	Au ppm
RRLSIAC045	6874989	445482	510	-60	249	55				Awaiting Results
RRLSIAC046	6875252	445736	510	-60	271	47				Awaiting Results
RRLSIAC047	6874174	446223	540	-60	270	50				Awaiting Results
RRLSIAC048	6874174	446617	540	-60	270	47				Awaiting Results
RRLSIAC049	6874174	447018	540	-60	270	45				Awaiting Results
RRLSIAC050	6874174	447417	540	-60	270	38				Awaiting Results
RRLSIAC051	6874175	445411	510	-60	274	46				Awaiting Results
RRLSIAC052	6874178	445810	510	-60	271	47				Awaiting Results
RRLSIAC053	6874909	446229	510	-60	266	34				Awaiting Results
RRLSIAC054	6874929	446615	510	-60	270	26				Awaiting Results
RRLSIAC055	6874904	447019	510	-60	270	9				Awaiting Results
RRLSIAC056	6874909	447189	510	-60	270	10				Awaiting Results
RRLSIAC057	6876514	445812	492	-60	270	10				Awaiting Results
RRLSIAC058	6876514	445986	540	-60	268	15				Awaiting Results
RRLSIAC059	6875765	445439	510	-60	270	10				Awaiting Results
RRLSIAC060	6875895	445782	510	-60	269	30				Awaiting Results
RRLSIAC061	6874150	443011	540	-60	264	7				Awaiting Results
RRLSIAC062	6874204	443381	540	-60	265	10				Awaiting Results
RRLSIAC063	6874264	443811	540	-60	261	6				Awaiting Results
RRLSIAC064	6874325	444215	540	-60	265	10				Awaiting Results
RRLSIAC065	6874399	444624	540	-60	270	10				Awaiting Results
RRLSIAC066	6874930	444945	499	-60	254	40				Awaiting Results
RRLSIAC067	6875578	445000	492	-60	269	10				Awaiting Results
RRLSIAC068	6875770	442608	510	-60	265	8				Awaiting Results
RRLSIAC069	6875749	443022	498	-60	261	50				Awaiting Results
RRLSIAC070	6876583	443032	510	-60	270	14				Awaiting Results
RRLSIAC071	6876574	443415	510	-60	270	7				Awaiting Results
RRLSIAC072	6875685	443417	510	-60	270	7				Awaiting Results
RRLSIAC073	6875736	443812	510	-60	270	7				Awaiting Results
RRLSIAC074	6876612	443816	511	-60	266	7				Awaiting Results
RRLSIAC075	6876393	444228	492	-60	272	10				Awaiting Results
RRLSIAC076	6875798	444210	510	-60	258	31				Awaiting Results
RRLSIAC077	6875849	444603	510	-60	259	10				Awaiting Results
RRLSIAC078	6876497	444823	512	-60	261	26				Awaiting Results
RRLSIAC079	6876580	444632	510	-60	262	7				Awaiting Results
RRLSIAC080	6877286	444342	540	-60	257	7				Awaiting Results
RRLSIAC081	6878209	444287	540	-60	275	7				Awaiting Results
RRLSIAC082	6875272	442211	540	-60	270	61				Awaiting Results
RRLSIAC083	6875041	442604	540	-60	270	19				Awaiting Results
RRLSIAC084	6874858	443008	540	-60	270	7				Awaiting Results
RRLSIAC085	6874822	443416	540	-60	270	11				Awaiting Results
RRLSIAC086	6874876	443811	540	-60	270	7				Awaiting Results
RRLSIAC087	6874931	444214	540	-60	270	10				Awaiting Results
RRLSIAC088	6874931	444573	510	-60	270	50				Awaiting Results
RRLSIAC089	6875157	441420	540	-60	270	25				Awaiting Results
RRLSIAC090	6875209	441806	540	-60	270	46				Awaiting Results
RRLSIAC091	6876021	441370	540	-60	270	42				Awaiting Results
RRLSIAC092	6876322	441860	540	-60	270	58				Awaiting Results
RRLSIAC093	6876379	442241	540	-60	270	17				Awaiting Results
RRLSIAC094	6876430	442577	540	-60	270	7				Awaiting Results
RRLSIAC095	6876510	441421	540	-60	270	61				Awaiting Results
RRLSIAC096	6877464	441403	540	-60	270	32				Awaiting Results
RRLSIAC097	6877473	441790	540	-60	270	7				Awaiting Results
RRLSIAC098	6877487	442198	540	-60	270	20				Awaiting Results
RRLSIAC099	6877230	443023	540	-60	270	11				Awaiting Results
RRLSIAC100	6877278	443322	540	-60	270	10				Awaiting Results
RRLSIAC101	6877787	442647	540	-60	270	7				Awaiting Results
RRLSIAC102	6878724	441326	540	-60	270	54				Awaiting Results
RRLSIAC103	6878484	441629	540	-60	270	11				Awaiting Results
RRLSIAC104	6878490	441940	540	-60	270	58				Awaiting Results
RRLSIAC105	6878508	442421	540	-60	270	35				Awaiting Results

Quarterly Report to 31 March 2021



APPENDIX 1 – Exploration Results

Swincer Collar Location							Intersection >1.0 ppm Au			
Hole ID	Y	X	Z	Dip	Azimuth	Total Depth (m)	From (m)	To (m)	Interval (m)	Au ppm
RRLSIAC106	6878089	443506	540	-60	270	35				Awaiting Results
RRLSIAC107	6878181	443700	540	-60	270	10				Awaiting Results
RRLSIAC108	6878982	443416	540	-60	270	16				Awaiting Results
RRLSIAC109	6878957	443018	540	-60	270	17				Awaiting Results
RRLSIAC110	6878990	441881	540	-60	270	43				Awaiting Results
RRLSIAC111	6879716	441204	540	-60	270	16				Awaiting Results
RRLSIAC112	6879765	441473	540	-60	270	76				Awaiting Results
RRLSIAC113	6879742	441821	540	-60	270	40				Awaiting Results
RRLSIAC114	6879759	442216	540	-60	270	11				Awaiting Results
RRLSIAC115	6879782	442617	540	-60	270	25				Awaiting Results
RRLSIAC116	6879839	442881	540	-60	270	47				Awaiting Results
RRLSIAC117	6879910	443145	540	-60	270	32				Awaiting Results
RRLSIAC118	6880586	439772	540	-60	270	38				Awaiting Results
RRLSIAC119	6880642	440220	540	-60	270	47				Awaiting Results
RRLSIAC120	6880689	440545	540	-60	270	42				Awaiting Results
RRLSIAC121	6880650	440818	540	-60	270	47				Awaiting Results
RRLSIAC122	6880725	441140	540	-60	270	29				Awaiting Results
RRLSIAC123	6880730	441516	540	-60	270	17				Awaiting Results
RRLSIAC124	6880741	441914	540	-60	270	26				Awaiting Results
RRLSIAC125	6880756	442215	540	-60	270	35				Awaiting Results
RRLSIAC126	6881130	441606	540	-60	270	48				Awaiting Results
RRLSIAC127	6881236	441773	540	-60	270	37				Awaiting Results
RRLSIAC128	6881240	441945	540	-60	270	23				Awaiting Results
RRLSIAC129	6881250	442159	540	-60	270	40				Awaiting Results
RRLSIAC130	6881472	439636	540	-60	270	74				Awaiting Results
RRLSIAC131	6881570	439970	540	-60	270	80				Awaiting Results
RRLSIAC132	6881627	440169	540	-60	270	57				Awaiting Results
RRLSIAC133	6881680	440365	540	-60	270	19				Awaiting Results
RRLSIAC134	6881753	440622	540	-60	270	11				Awaiting Results
RRLSIAC135	6881304	441081	540	-60	270	10				Awaiting Results
RRLSIAC136	6882183	441011	540	-60	270	18				Awaiting Results
RRLSIAC137	6882079	441237	540	-60	270	24				Awaiting Results
RRLSIAC138	6882242	441703	506	-60	270	10				Awaiting Results
RRLSIAC139	6882244	441939	506	-60	270	13				Awaiting Results
RRLSIAC140	6882253	442175	506	-60	270	10				Awaiting Results
RRLSIAC141	6882982	441077	540	-60	270	10				Awaiting Results
RRLSIAC142	6882942	441305	506	-60	270	10				Awaiting Results
RRLSIAC143	6882959	441510	540	-60	270	32				Awaiting Results
RRLSIAC144	6882986	441770	540	-60	270	33				Awaiting Results
RRLSIAC145	6881927	441475	506	-60	270	15				Awaiting Results
RRLSIAC146	6883338	439053	506	-60	270	71				Awaiting Results
RRLSIAC147	6883497	439515	540	-60	270	34				Awaiting Results
RRLSIAC148	6883587	439950	506	-60	270	10				Awaiting Results
RRLSIAC149	6883719	440342	506	-60	270	38				Awaiting Results
RRLSIAC150	6882828	440724	506	-60	270	13				Awaiting Results
RRLSIAC151	6883992	438859	540	-60	270	47				Awaiting Results
RRLSIAC152	6884050	439183	521	-60	270	44				Awaiting Results
RRLSIAC153	6884093	439568	521	-60	270	43				Awaiting Results
RRLSIAC154	6883823	440688	540	-60	270	30				Awaiting Results
RRLSIAC155	6883742	441022	520	-60	270	14				Awaiting Results
RRLSIAC156	6883752	441330	520	-60	270	33				Awaiting Results
RRLSIAC157	6883740	441859	520	-60	270	18				Awaiting Results
RRLSIAC158	6883402	441484	506	-60	270	20				Awaiting Results
RRLSIAC159	6882538	439646	521	-60	270	35				Awaiting Results
RRLSIAC160	6882629	439974	521	-60	270	10				Awaiting Results
RRLSIAC161	6882747	440406	521	-60	270	23				Awaiting Results
RRLSIAC162	6882261	443419	527	-60	270	54				Awaiting Results
RRLSIAC163	6882161	443697	540	-60	270	66				Awaiting Results
RRLSIAC164	6882186	443946	540	-60	270	44				Awaiting Results
RRLSIAC165	6882164	444178	510	-60	270	92				Awaiting Results
RRLSIAC166	6879447	444050	540	-60	281	18				Awaiting Results

Quarterly Report to 31 March 2021



APPENDIX 1 – Exploration Results

Swincer Collar Location							Intersection >1.0 ppm Au			
Hole ID	Y	X	Z	Dip	Azimuth	Total Depth (m)	From (m)	To (m)	Interval (m)	Au ppm
RRLSIAC167	6879447	444336	540	-60	270	26				Awaiting Results
RRLSIAC168	6880491	444114	540	-60	270	41				Awaiting Results
RRLSIAC169	6880575	444341	540	-60	270	45				Awaiting Results
RRLSIAC170	6880961	443295	521	-60	270	41				Awaiting Results
RRLSIAC171	6881052	443606	521	-60	270	47				No significant Intercept
RRLSIAC172	6881132	443906	521	-60	270	51				Awaiting Results
RRLSIAC173	6881198	444317	506	-60	270	59				Awaiting Results
RRLSIAC174	6881650	444112	523	-60	270	49				No significant Intercept
RRLSIAC175	6882105	443170	540	-60	270	7				No significant Intercept
RRLSIAC176	6882985	443853	540	-60	270	43				Awaiting Results
RRLSIAC177	6882991	444205	540	-60	270	75				Awaiting Results
RRLSIAC178	6883067	442682	540	-60	270	18				Awaiting Results
Somerset Collar Location							Intersection >1.0 ppm Au			
Hole ID	Y	X	Z	Dip	Azimuth	Total Depth (m)	From (m)	To (m)	Interval (m)	Au ppm
RRLSMAC001	6860580	446276	500	-60	268	44				No significant Intercept
RRLSMAC002	6860573	446675	500	-60	269	54				No significant Intercept
RRLSMAC003	6860576	447075	500	-60	267	31				No significant Intercept
RRLSMAC004	6860574	447480	500	-60	269	89				No significant Intercept
RRLSMAC005	6861376	444875	500	-60	267	53				No significant Intercept
RRLSMAC006	6861380	445075	500	-60	270	68				No significant Intercept
RRLSMAC007	6861376	445275	500	-60	270	53				No significant Intercept
RRLSMAC008	6861373	445476	500	-60	266	65				No significant Intercept
RRLSMAC009	6861373	445675	500	-60	268	62				No significant Intercept
RRLSMAC010	6861372	445875	500	-60	268	32				No significant Intercept
RRLSMAC011	6861376	446075	500	-60	267	32				No significant Intercept
RRLSMAC012	6861376	446275	500	-60	268	50				No significant Intercept
RRLSMAC013	6861648	446474	500	-60	270	31				No significant Intercept
RRLSMAC014	6861645	446678	500	-60	265	47				No significant Intercept
RRLSMAC015	6861648	446883	500	-60	268	72				No significant Intercept
RRLSMAC016	6861645	447071	500	-60	269	71				No significant Intercept
RRLSMAC017	6862175	444674	500	-60	270	62				No significant Intercept
RRLSMAC018	6862175	445074	500	-60	265	55				No significant Intercept
RRLSMAC019	6862179	445477	500	-60	265	51				No significant Intercept
RRLSMAC020	6862180	445673	500	-60	272	59				No significant Intercept
RRLSMAC021	6862176	445876	500	-60	270	59				No significant Intercept
RRLSMAC022	6862175	446073	500	-60	270	48				No significant Intercept
RRLSMAC023	6862176	446272	500	-60	272	51				No significant Intercept
RRLSMAC024	6862176	446475	500	-60	269	47				No significant Intercept
RRLSMAC025	6862176	446677	500	-60	274	67				No significant Intercept
RRLSMAC026	6862178	446875	500	-60	268	63				No significant Intercept
RRLSMAC027	6862178	447076	500	-60	270	77				No significant Intercept
RRLSMAC028	6862175	447473	500	-60	272	52				No significant Intercept
RRLSMAC029	6863068	444671	500	-60	282	53				No significant Intercept
RRLSMAC030	6862976	445076	500	-60	270	89				No significant Intercept
RRLSMAC031	6862976	445475	500	-60	274	86				No significant Intercept
RRLSMAC032	6862974	445678	500	-60	270	58				No significant Intercept
RRLSMAC033	6862975	445870	500	-60	270	80				No significant Intercept
RRLSMAC034	6862975	446071	500	-60	270	17				No significant Intercept
RRLSMAC035	6862975	446277	500	-60	268	38				No significant Intercept
RRLSMAC036	6862987	446478	500	-60	273	90				No significant Intercept
RRLSMAC037	6862977	446669	500	-60	270	77				No significant Intercept
RRLSMAC038	6862977	446875	500	-60	271	46				No significant Intercept
RRLSMAC039	6862977	447073	500	-60	274	65				No significant Intercept
RRLSMAC040	6863853	445883	500	-60	270	39				No significant Intercept
RRLSMAC041	6863783	446261	500	-60	280	24				No significant Intercept
RRLSMAC042	6863786	446685	500	-60	273	29				No significant Intercept
RRLSMAC043	6863781	447078	500	-60	258	58				No significant Intercept
RRLSMAC044	6863769	447471	500	-60	270	53				No significant Intercept
RRLSMAC045	6864570	444267	500	-60	270	54				No significant Intercept
RRLSMAC046	6864578	444676	500	-60	273	41				No significant Intercept

Quarterly Report to 31 March 2021



APPENDIX 1 – Exploration Results

Somerset Collar Location							Intersection >1.0 ppm Au			
Hole ID	Y	X	Z	Dip	Azimuth	Total Depth (m)	From (m)	To (m)	Interval (m)	Au ppm
RRLSMAC047	6864585	445077	500	-60	280	90				No significant Intercept
RRLSMAC048	6864585	445476	500	-60	280	60				No significant Intercept
RRLSMAC049	6864573	445880	500	-60	270	55				No significant Intercept
RRLSMAC050	6864573	446274	500	-60	280	55				No significant Intercept
RRLSMAC051	6864576	446683	500	-60	270	58				No significant Intercept
RRLSMAC052	6865342	444300	500	-60	265	32				No significant Intercept
RRLSMAC053	6865350	444673	500	-60	272	41				No significant Intercept
RRLSMAC054	6865348	445073	500	-60	258	73				No significant Intercept
RRLSMAC055	6865371	445471	500	-60	270	47				No significant Intercept
RRLSMAC056	6865372	445867	500	-60	270	33				No significant Intercept
RRLSMAC057	6865381	446269	500	-60	270	48				No significant Intercept
RRLSMAC058	6865367	446668	500	-60	275	41				No significant Intercept
RRLSMAC059	6865363	447080	500	-60	270	34				No significant Intercept
RRLSMAC060	6865371	447486	500	-60	255	43				No significant Intercept
RRLSMAC061	6866126	444670	500	-60	269	61				No significant Intercept
RRLSMAC062	6866123	445085	500	-60	270	60				No significant Intercept
RRLSMAC063	6866133	445478	500	-60	270	53				No significant Intercept
RRLSMAC064	6866128	445881	500	-60	275	35				No significant Intercept
RRLSMAC065	6866130	446289	500	-60	263	38				No significant Intercept
RRLSMAC066	6866125	446664	500	-60	270	27				No significant Intercept
RRLSMAC067	6866875	444671	500	-60	308	71				No significant Intercept
RRLSMAC068	6866846	445078	500	-60	259	79				No significant Intercept
RRLSMAC069	6866851	445468	500	-60	259	28				No significant Intercept
RRLSMAC070	6866828	445871	500	-60	268	56				No significant Intercept
RRLSMAC071	6866852	446271	500	-60	269	28				No significant Intercept
RRLSMAC072	6866853	446677	500	-60	265	56				No significant Intercept
RRLSMAC073	6866867	447075	500	-60	268	49				No significant Intercept
RRLSMAC074	6866838	447482	500	-60	270	65				No significant Intercept
RRLSMAC075	6867657	444681	500	-60	272	59				No significant Intercept
RRLSMAC076	6867638	445076	500	-60	270	49				No significant Intercept
RRLSMAC077	6867643	445483	500	-60	270	40				No significant Intercept
RRLSMAC078	6867664	445878	500	-60	270	46				No significant Intercept
RRLSMAC079	6867641	446281	500	-60	270	12				No significant Intercept
RRLSMAC080	6867657	446679	500	-60	270	38				No significant Intercept
Thompson Bore Collar Location							Intersection >1.0 ppm Au			
Hole ID	Y	X	Z	Dip	Azimuth	Total Depth (m)	From (m)	To (m)	Interval (m)	Au ppm
RRLTBAC006	6939615	403033	561	-60	225	89				No significant Intercept
RRLTBAC007	6939188	403092	556	-60	225	101				No significant Intercept
RRLTBAC008	6939221	403063	556	-60	226	50	5	6	1	1.02
RRLTBAC009	6939264	403042	558	-60	225	87				No significant Intercept
RRLTBAC010	6939254	403096	557	-60	225	82				No significant Intercept
RRLTBAC011	6939363	402924	559	-60	225	60				No significant Intercept
RRLTBAC012	6939399	402959	560	-60	225	77				No significant Intercept
RRLTBAC013	6939122	403176	558	-60	225	95	13	14	1	1.42
RRLTBAC014	6939254	403030	558	-60	225	44				No significant Intercept
RRLTBAC015	6939289	402990	558	-60	225	50				No significant Intercept
Ten Mile Collar Location							Intersection >1.0 ppm Au			
Hole ID	Y	X	Z	Dip	Azimuth	Total Depth (m)	From (m)	To (m)	Interval (m)	Au ppm
RRLTMRC001	6941503	414241	480	-60	270	204				Awaiting Results
RRLTMRC002	6941503	414280	480	-60	270	198				Awaiting Results
RRLTMRC003	6941503	414320	480	-60	270	210				Awaiting Results
RRLTMRC004	6941503	414361	480	-60	270	198				Awaiting Results
RRLTMRC005	6942159	413414	480	-60	220	198				Awaiting Results
RRLTMRC006	6941139	414664	480	-60	220	204				Awaiting Results
Terminator Collar Location							Intersection >1.0 ppm Au			
Hole ID	Y	X	Z	Dip	Azimuth	Total Depth (m)	From (m)	To (m)	Interval (m)	Au ppm
RRLTRMRC001	6944100	401981	540	-60	270	84				No significant Intercept
RRLTRMRC002	6944100	402020	540	-60	270	144				No significant Intercept

Quarterly Report to 31 March 2021



APPENDIX 1 – Exploration Results

Terminator Collar Location							Intersection >1.0 ppm Au			
Hole ID	Y	X	Z	Dip	Azimuth	Total Depth (m)	From (m)	To (m)	Interval (m)	Au ppm
RRLTRMRC003	6944100	402060	540	-60	270	166	No significant Intercept			
RRLTRMRC004	6944220	401954	540	-60	270	84	51	52	1	2.88
RRLTRMRC004							58	59	1	1.3
RRLTRMRC005	6944220	401980	540	-60	270	120	65	66	1	1.02
RRLTRMRC006	6944220	402005	540	-60	270	160	77	78	1	1.09
RRLTRMRC006							85	86	1	2.34
RRLTRMRC007	6944260	401969	540	-60	270	120	No significant Intercept			
RRLTRMRC008	6944300	401960	540	-62	270	150	121	122	1	1
RRLTRMRC009	6944341	401998	540	-62	270	156	71	72	1	1.14
RRLTRMRC009							96	97	1	1.54
RRLTRMRC009							107	108	1	3.13
RRLTRMRC009							111	112	1	1.14
RRLTRMRC010	6944460	401904	540	-60	270	144	4	7	3	1.13
RRLTRMRC010							88	89	1	2.88
RRLTRMRC010							104	105	1	2.51
RRLTRMRC010							110	122	12	121.63
RRLTRMRC011	6944460	401924	540	-60	270	190	118	119	1	1.26
RRLTRMRC012	6944500	401880	540	-60	270	170	59	60	1	1.3
RRLTRMRC013	6944500	401901	540	-60	270	190	Awaiting Results			
RRLTRMRC014	6944525	401860	540	-60	270	170	Awaiting Results			
RRLTRMRC015	6944600	401803	540	-60	270	42	Awaiting Results			
RRLTRMRC016	6944600	401801	540	-66.5	270	10	Awaiting Results			
RRLTRMRC017	6944602	401801	540	-66	270	29	Awaiting Results			
RRLTRMRC018	6944605	401803	540	-66	270	150	Awaiting Results			
Tooheys Well Collar Location							Intersection >1.0 ppm Au			
Hole ID	Y	X	Z	Dip	Azimuth	Total Depth (m)	From (m)	To (m)	Interval (m)	Au ppm
RRLTWDD003	6909307	438298	509	-50	271	546.56	88.5	89	0.5	1.4
RRLTWDD003							114	114.5	0.5	1.35
RRLTWDD003							270.19	271.09	0.9	2.05
RRLTWDD003							340.47	349.92	9.45	1.25
RRLTWDD003							366	367.16	1.16	1.39
RRLTWDD003							371.58	373.3	1.72	1.98
RRLTWDD003							421.7	424	2.3	2
RRLTWDD003							437	443.06	6.06	1.63
RRLTWDD004	6909237	438297	509	-50	270	514.68	251.58	252.2	0.62	1.13
RRLTWDD004							323	324	1	2.21
RRLTWDD004							329	331	2	1.27
RRLTWDD004							424	425	1	1.72
RRLTWDD004							433.46	433.84	0.38	4.18
RRLTWDD005	6909476	438301	510	-50	270	551.73	355	356	1	2.08
RRLTWDD005							431.22	433.81	2.59	1.46
RRLTWDD005							437	439	2	1.96
RRLTWDD005							448	455.15	7.15	1.36
RRLTWDD006	6909401	438302	508	-50	270	543.12	295.01	296	0.99	1.51
RRLTWDD006							442.91	449	6.09	1.47
RRLTWDD006							453	456	3	1.01
RRLTWDD007	6909401	438307	508	-70	267	1234	Awaiting Results			
White Nile Collar Location							Intersection >1.0 ppm Au			
Hole ID	Y	X	Z	Dip	Azimuth	Total Depth (m)	From (m)	To (m)	Interval (m)	Au ppm
RRLWHNAC001	6905899	428154	500	-60	270	143	No significant Intercept			
RRLWHNAC002	6905901	428552	500	-60	270	107	No significant Intercept			
RRLWHNAC003	6905899	428951	500	-60	270	67	No significant Intercept			
RRLWHNAC004	6905900	429362	500	-60	270	75	No significant Intercept			
RRLWHNAC005	6910702	428124	500	-60	268	93	No significant Intercept			
RRLWHNAC006	6910700	428354	500	-60	271	82	No significant Intercept			
RRLWHNAC007	6910703	428553	500	-60	270	62	No significant Intercept			
RRLWHNAC008	6910701	428967	500	-60	270	77	No significant Intercept			
RRLWHNAC009	6910700	429354	500	-60	270	77	No significant Intercept			
RRLWHNAC010	6910700	429750	500	-60	270	44	No significant Intercept			
RRLWHNAC011	6905900	430150	500	-60	270	34	No significant Intercept			
RRLWHNAC012	6905900	430547	500	-60	270	31	No significant Intercept			
RRLWHNAC013	6905900	430949	500	-60	270	59	No significant Intercept			

Quarterly Report to 31 March 2021



APPENDIX 1 – Exploration Results

White Nile Collar Location							Intersection >1.0 ppm Au			
Hole ID	Y	X	Z	Dip	Azimuth	Total Depth (m)	From (m)	To (m)	Interval (m)	Au ppm
RRLWHNAC014	6905900	431350	500	-60	270	13				No significant Intercept
RRLWHNAC015	6906000	431746	500	-60	270	13				No significant Intercept
RRLWHNAC016	6905997	432144	500	-60	270	36				No significant Intercept
RRLWHNAC017	6913900	428149	500	-60	270	61				No significant Intercept
RRLWHNAC018	6913900	428550	500	-60	270	140				No significant Intercept
RRLWHNAC019	6913900	428950	500	-60	270	72				No significant Intercept
RRLWHNAC020	6904300	429338	500	-60	272	140				No significant Intercept