

---

## Big Sky gold mineralisation strike length more than doubled to over 2.6km

---

- **Aircore drilling further extends regolith gold anomalism at Big Sky prospect to over 2.6km of strike. New intersections include:**
  - **18m @ 1.33g/t Au from 36m (21MUAC145)**
  - **42m @ 0.46g/t Au from 12m to EOH (21MUAC155), including:**
    - **6m @ 2.52g/t Au from 48m to EOH**
  - **12m @ 0.97g/t Au from 48m (21MUAC184)**
  - **24m @ 1.29g/t Au from 78m to EOH (21MUAC205), including:**
    - **6m @ 3.80g/t Au from 84m**
  - **6m @ 0.87g/t Au from 30m (21MUAC217)**
  - **45m @ 1.05g/t Au from 42m (21MUAC227)**
- **The extensive, continuous regolith gold mineralisation at Big Sky indicates the potential for a large well-mineralised gold system in the underlying basement**
- **The Big Sky prospect remains open to the north, south and down dip**
- **Follow-up basement drilling has commenced with 26 RC holes completed to date - assay results pending**

Musgrave Minerals Ltd (ASX: **MGV**) ("Musgrave" or "the Company") is pleased to report further strong assay results from regional aircore drilling at the Big Sky prospect along the new gold corridor south-west of Lena on its 100% owned ground at its flagship Cue Gold Project in Western Australia's Murchison district (*Figure 1*). Aircore drilling has further extended the regolith gold mineralisation to over 2.6km of continuous strike where it remains open to the north, south and down dip. Follow-up RC drilling has commenced.

Musgrave Managing Director Rob Waugh said: *"The aircore drilling has continued to extend the strong continuous regolith gold mineralisation along the new gold corridor south-west of Lena at Big Sky. This new system is masked from surface by a thin veneer (1-4m) of transported cover. The grade, extent and strong continuity of the Big Sky regolith mineralisation indicates the potential to host a significant mineralised system. A large follow-up, 10,000m RC drill program has commenced."*

## **Big Sky Prospect**

Extensional aircore drilling south-west of Lena within the new 7km long gold corridor has continued to intersect significant gold mineralisation below thin transported cover (1-4m) in areas not previously drilled. Drilling has extended the Big Sky mineralisation to over 2.6km of continuous strike length where it remains open to the north and south. RC drilling is currently underway to test the continuity, grade and down dip extent of the mineralisation in fresh basement rock (*Figures 1 & 2*). The Big Sky Prospect is approximately 3.5km south of Break of Day and the mineralisation remains open to the north and south where further drilling is planned (*Figures 1 & 2*). There is the potential for 2 parallel zones of basement gold mineralisation at Big Sky (*Figure 3*).

Six-metre composite samples have been analysed from aircore drill holes in the current program at Big Sky. Significant new intersections include:

- **18m @ 1.33g/t Au from 36m (21MUAC145)**
- **42m @ 0.46g/t Au from 12m to EOH (21MUAC155), including:**
  - **6m @ 2.52g/t Au from 48m to EOH**
- **12m @ 0.97g/t Au from 48m (21MUAC184)**
- **24m @ 1.29g/t Au from 78m to EOH (21MUAC205), including:**
  - **6m @ 3.80g/t Au from 84m**
- **6m @ 0.87g/t Au from 30m (21MUAC217)**
- **45m @ 1.05g/t Au from 42m to EOH (21MUAC227)**

Drill hole and assay details are presented in Tables 1a and 1b. All intervals assaying above 0.1g/t have been reported in this release and are considered significant where they occur over broad widths as they present potential targets for basement follow-up drilling. One-metre samples from anomalous gold composites have been submitted for individual analysis with results expected in June.

Aircore drill holes are spaced 40m apart along 160-320m spaced traverse lines. The extensive nature and continuity of the gold mineralisation supports the view that the Big Sky Prospect has the potential to add to the Company's existing resource base. A 10,000m follow-up RC drilling program to define the extent of gold mineralisation in basement rock has commenced with 26 RC drill holes completed to date, assays pending. If successful, this will be followed by resource definition drilling.

## **One-metre resamples from aircore drilling**

Individual one-metre resamples of previously reported six-metre composite samples from aircore drill holes at Big Sky and Target 14 (Table 2a) have returned significant results consistent with the original composites and include:

### **Big Sky Prospect**

- 17m @ 2.47g/t Au from 38m (21MUAC041)
- 9m @ 4.36g/t Au from 45m @ 1.69g/t Au from 67m (21MUAC048)
- 9m @ 6.81g/t Au from 32m (21MUAC049), including:
  - 1m @ 50.5g/t Au from 34m
- 6m @ 2.45g/t Au from 50m (21MUAC064)
- 12m @ 0.81g/t Au from 30m (21MUAC084)
- 1m @ 10.28g/t Au from 53m (21MUAC085)
- 45m @ 1.05g/t Au from 42m to EOH (21MUAC227)





## Target 14

- 36m @ 0.65g/t Au from 26m (21MUAC095)
- 1m @ 7.6g/t Au from 28m (21MUAC098)
- 3m @ 3.1g/t Au from 65m (21MUAC099)
- 3m @ 3.45g/t Au from 82m (21MUAC101)
- 13m @ 0.93g/t Au from 28m (21MUAC102), and
- 8m @ 1.31g/t Au from 78m
- 11m @ 8.36g/t Au from 66m (21MUAC103)
- 19m @ 1.14g/t Au from 28m (21MUAC104)

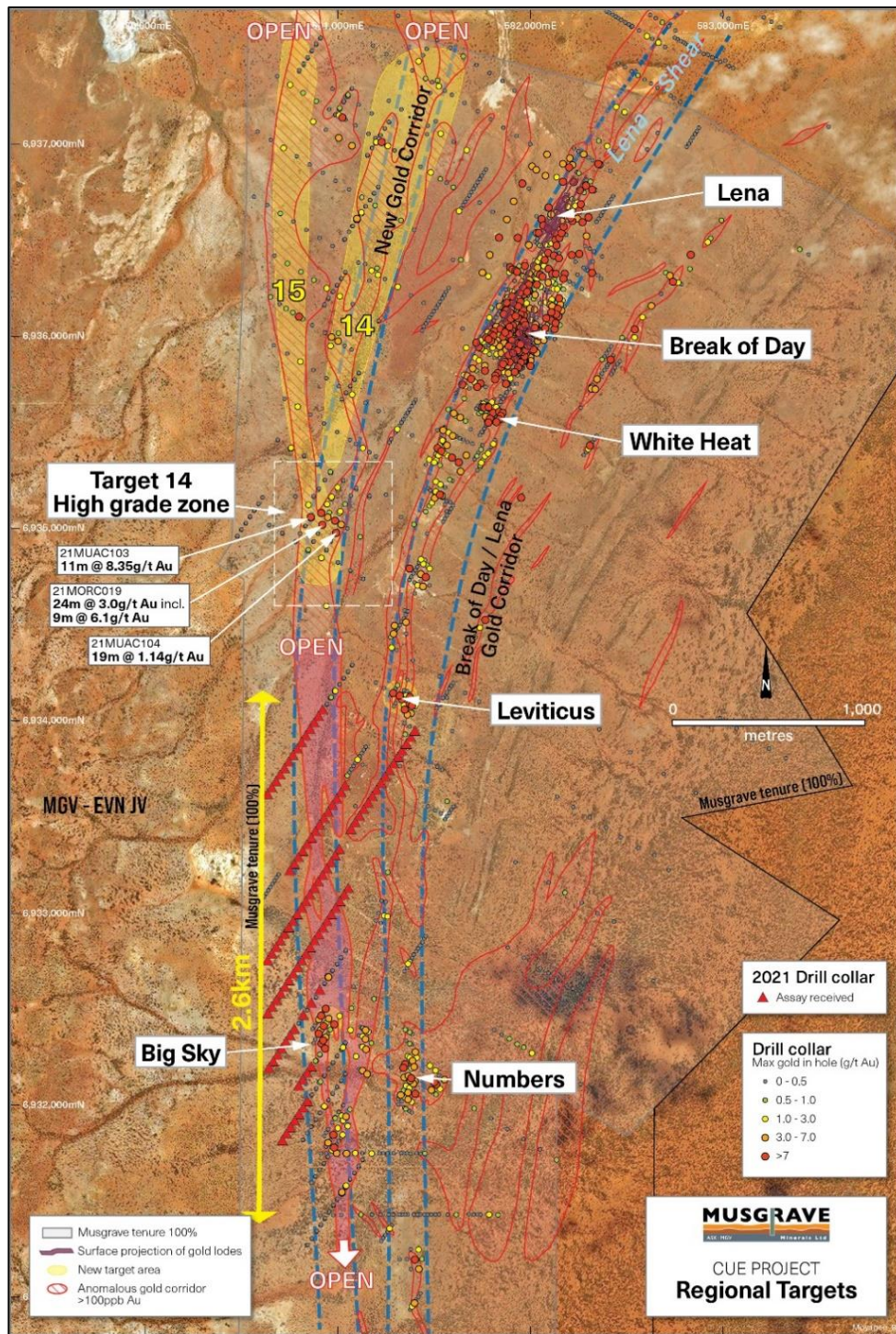


Figure 1: Regional plan showing drill hole collars and new assay results at Big Sky Prospect with respect to the new gold corridor south-west of Lena





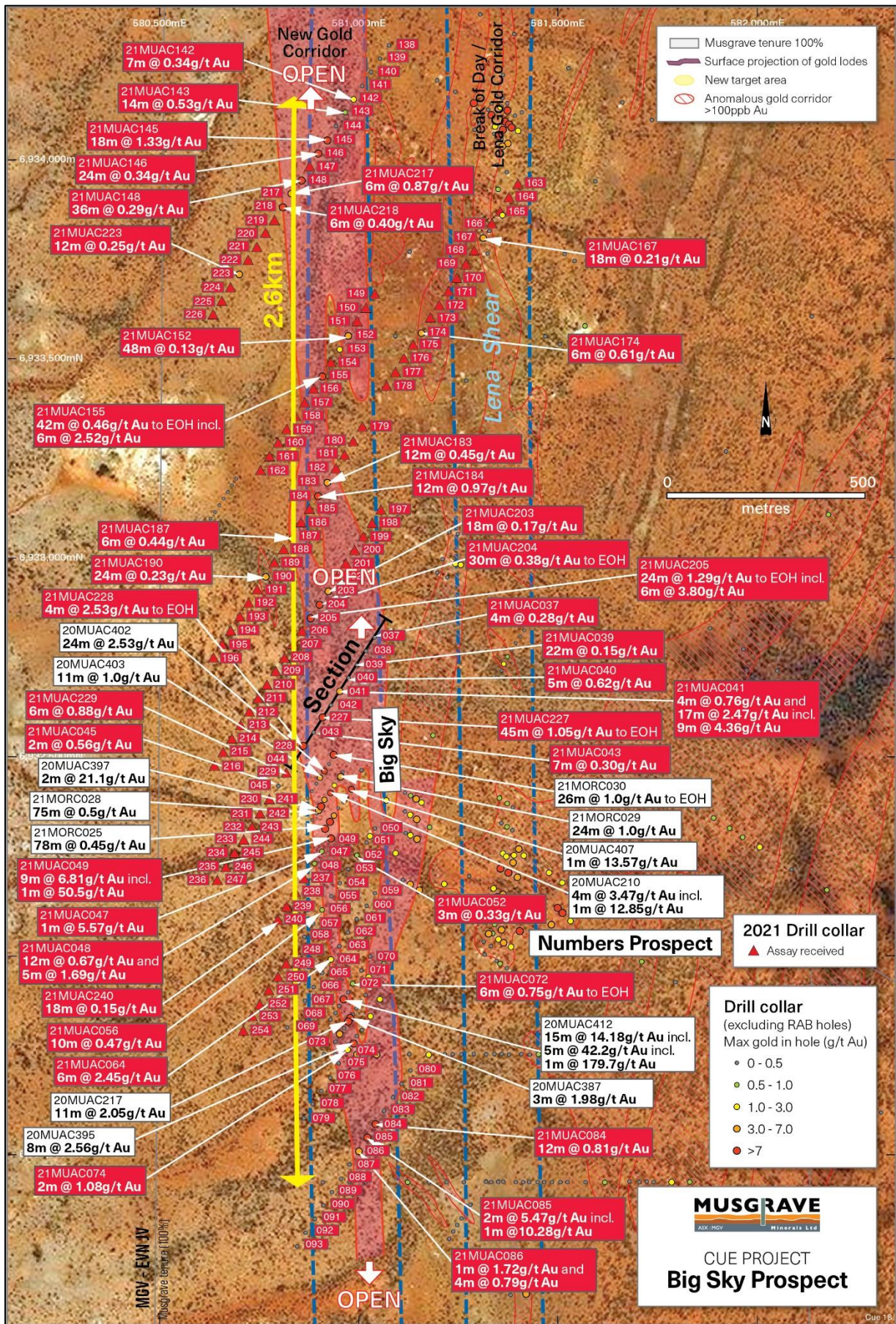


Figure 2: Plan showing Big Sky Prospect, drill hole collars and new assay results with respect to the newly identified gold corridor





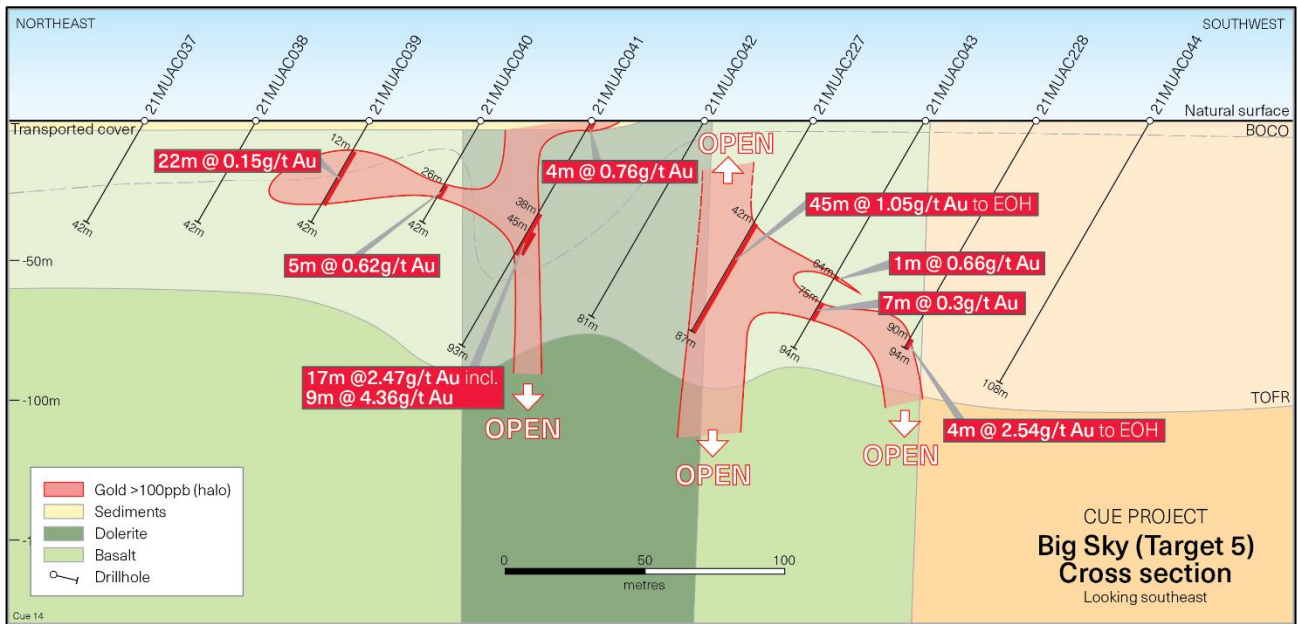


Figure 3: Cross-section showing aircore drill traverse through Big Sky Prospect

### **Cue Project - Break of Day**

The Break of Day deposit is located approximately 30km south of Cue in the Murchison district of Western Australia. The deposit is only 5km from the Great Northern Highway, approximately 600km north of Perth.

The current resource estimate for the Cue Gold Project totals 6.4Mt @ 3.2g/t Au for 659koz including the Break of Day deposit (797Kt @ 10.2g/t Au for 262koz contained gold) and the Lena deposit (4.3Mt @ 2.3g/t Au for 325koz contained gold) located 130m to the west of Break of Day (see MG V ASX announcements dated 17 February 2020 and 11 November 2020).



## **Ongoing Activities**

### **Musgrave 100% tenements**

- One-metre resamples from six-metre composites samples of approximately 40 regional aircore drill holes from Big Sky and Target 14 are expected in June.
- Further RC drilling at the White Heat and Numbers prospects is continuing with assays results expected late May.
- Follow-up RC drilling to define the basement source of gold anomalism at the new Big Sky target has commenced with 26 holes completed to date. First assay results are expected early June.
- Follow-up RC drilling to define the basement source of gold anomalism at Target 14 has also commenced with first assays results expected in June.
- Works to progress the prefeasibility study at Break of Day and Lena are continuing with additional diamond drilling for metallurgical testing underway.

### **Evolution JV**

- The seven-hole, diamond drilling program to follow-up the extensive regolith gold anomalies identified in the regional aircore drilling program on Lake Austin has now been completed with assay results expected in June.

Approved by the Board of Musgrave Minerals Limited.

***For further details please contact:***

*Rob Waugh  
Managing Director  
Musgrave Minerals Limited  
+61 8 9324 1061*

*Luke Forrestal  
Associate Director  
Media and Capital Partners  
+61 411 479 144*

### ***About Musgrave Minerals***

*Musgrave Minerals Limited is an active Australian gold and base metals explorer. The Cue Project in the Murchison region of Western Australia is an advanced gold project. Musgrave has had significant exploration success at Cue with the ongoing focus on increasing the gold resources through discovery and extensional drilling to underpin studies that will demonstrate a viable path to near-term development. Musgrave also holds a large exploration tenement package in the Ni-Cu-Co prospective Musgrave Province in South Australia.*

Follow us through our social media channels



## Additional JORC Information

Further details relating to the information provided in this release can be found in the following Musgrave Minerals' ASX announcements:

- 5 May 2021, "Sydney Resources Round-up, Cue Project Update"
- 28 April 2021, "Quarterly Activities and Cashflow Report"
- 21 April 2021, "New high-grade gold results at Target 14, Cue"
- 8 April 2021, "New Big Sky target extends high-grade gold anomaly to >1.2km"
- 19 March 2021, "High grades continue at White Heat, Cue"
- 8 March 2021, "New Gold Corridor Identified at Cue"
- 24 February 2021, "Outstanding high-grade gold at White Heat, Cue"
- 16 February 2021, "RIU Explorers Conference - Company Presentation"
- 4 February 2021, "Appointment of Non-executive Director"
- 28 January 2021, "Quarterly Activities and Cashflow Report"
- 27 January 2021, "New basement gold targets defined on Evolution JV"
- 19 January 2021, "High-grade near-surface gold extended at target 5, Cue"
- 18 January 2021, "Results of SPP Offer"
- 12 January 2021, "Share Purchase Plan closes early"
- 18 December 2020, "Share Purchase Plan Offer Document"
- 14 December 2020, "Investor Update Presentation"
- 14 December 2020, "\$18M raising to fund resource growth and commence PFS"
- 9 December 2020, "High-grade near surface gold at Target 17, Cue"
- 3 December 2020, "Scout drilling intersects high-grade gold and defines large gold zones under Lake Austin, Evolution JV"
- 23 November 2020, "New White Heat discovery and further regional drilling success"
- 19 November 2020, "AGM Presentation"
- 11 November 2020, "Break of Day High-Grade Mineral Resource Estimate"
- 4 November 2020, "Regional drilling hits more high-grade gold"
- 2 November 2020, "Exceptional metallurgical gold recoveries at Starlight"
- 27 October 2020, "Quarterly Activities and Cashflow Report"
- 16 October 2020, "Annual Report to Shareholders"
- 13 October 2020, "Starlight Shines – Diggers and Dealers Company Presentation"
- 8 October 2020, "Drilling hits high-grade gold at new target, 400m south of Starlight"
- 24 September 2020, "Infill drilling at Break of Day confirms high grades"
- 19 August 2020, "Starlight gold mineralisation extended"
- 31 July 2020, "Quarterly Activities and Cashflow Report"
- 28 July 2020, "Bonanza gold grades continue at Starlight with 3m @ 884.7g/t Au"
- 6 July 2020, "85m@11.6g/t gold intersected near surface at Starlight"
- 29 June 2020, "New gold lode discovered 75m south of Starlight"
- 9 June 2020, "Bonanza near surface hit of 18m@179.4g/t gold at Starlight"
- 5 June 2020, "Scout drilling defines large gold targets at Cue, Evolution JV"
- 3 June 2020, "12m@112.9g/t Au intersected near surface at Starlight"
- 21 April 2020, "High grades confirmed at Starlight"
- 1 April 2020, "More High-grade gold at Starlight Link-Lode, Break of Day"
- 16 March 2020, "Starlight Link-lode shines at Break of Day"
- 28 February 2020, "High-grade gold intersected Link-lode, Break of Day"
- 17 February 2020, "Lena Resource Update"
- 3 December 2019, "New high-grade 'link-lode' intersected at Break of Day, Cue Project"
- 27 November 2019, "High-grade gold intersected in drilling at Mainland, Cue Project"
- 9 October 2019, "High-grade gold intersected at Break of Day and ultra-high-grade rock-chip sample from Mainland, Cue Project"
- 17 September 2019, "Musgrave and Evolution sign a \$18 million Earn-In JV and \$1.5M placement to accelerate exploration at Cue"
- 28 May 2019, "Scout Drilling Extends Gold Zone to >3km at Lake Austin North"
- 16 August 2017, "Further Strong Gold Recoveries at Lena"
- 14 July 2017, "Resource Estimate Exceeds 350koz Au"

### Competent Person's Statement

#### Exploration Results

The information in this report that relates to Exploration Targets and Exploration Results is based on information compiled and/or thoroughly reviewed by Mr Robert Waugh, a Competent Person who is a Fellow of the Australasian Institute of Mining and Metallurgy (AusIMM) and a Member of the Australian Institute of Geoscientists (AIG). Mr Waugh is Managing Director and a full-time employee of Musgrave Minerals Ltd. Mr Waugh has sufficient experience that is relevant to the style of mineralisation and type of deposit under consideration to qualify as a Competent Person as defined in the 2012 Edition of the 'Australasian Code for Reporting of Exploration Results, Mineral Resources and Ore Reserves'. Mr Waugh consents to the inclusion in the report of the matters based on his information in the form and context in which it appears.

#### Forward Looking Statements

This document may contain certain forward-looking statements. Forward-looking statements include, but are not limited to, statements concerning Musgrave Minerals Limited's (Musgrave's) current expectations, estimates and projections about the industry in which Musgrave operates, and beliefs and assumptions regarding Musgrave's future performance. When used in this document, words such as "anticipate", "could", "plan", "estimate", "expects", "seeks", "intends", "may", "potential", "should", and similar expressions are forward-looking statements. Although Musgrave believes that its expectations reflected in these forward-looking statements are reasonable, such statements are subject to known and unknown risks, uncertainties and other factors, some of which are beyond the control of Musgrave and no assurance can be given that actual results will be consistent with these forward-looking statements.



Table 1a: Summary of new aircore drill hole assay intersections from Big Sky

Drill Hole ID	Drill Type	Prospect	Sample Type	EOH	From (m)	Interval (m)	Au (g/t)	Comment
21MUAC140	AC	Big Sky	1m Individual	68	3	2	0.16	Anomalous gold in regolith
			and		30	6	0.13	
21MUAC142	AC	Big Sky	1m Individual	70	37	7	0.34	Anomalous gold in regolith
			and		51	3	0.62	
21MUAC143	AC	Big Sky	1m Individual	70	33	14	0.53	Anomalous gold in regolith
21MUAC144	AC	Big Sky	1m Individual	73	2	2	0.42	Anomalous gold in regolith
21MUAC145	AC	Big Sky	6m Composite	62	36	18	1.33	Regolith gold mineralisation
21MUAC146	AC	Big Sky	6m Composite	72	42	24	0.34	Anomalous gold in regolith
21MUAC147	AC	Big Sky	6m Composite	72	60	6	0.14	Anomalous gold in regolith
21MUAC148	AC	Big Sky	6m Composite	72	30	36	0.29	Anomalous gold in regolith
21MUAC150	AC	Big Sky	6m Composite	90	54	6	0.37	Anomalous gold in regolith
21MUAC151	AC	Big Sky	6m Composite	78	30	18	0.11	Anomalous gold halo in regolith
21MUAC152	AC	Big Sky	6m Composite	78	6	48	0.13	Anomalous gold halo in regolith
21MUAC153	AC	Big Sky	6m Composite	66	6	6	0.20	Anomalous gold halo in regolith
21MUAC155	AC	Big Sky	6m Composite	54	12 to EOH	42	0.46	Anomalous gold to EOH
			Including		48 to EOH	6	2.52	
21MUAC156	AC	Big Sky	6m Composite	78	48	6	0.37	Anomalous gold in regolith
21MUAC157	AC	Big Sky	6m Composite		48	6	0.33	Anomalous gold in regolith
21MUAC167	AC	New Target Break of Day trend	6m Composite	42	18	18	0.21	Anomalous gold in regolith
21MUAC173	AC	New Target Break of Day trend	6m Composite	60	18	6	0.17	Anomalous gold halo in regolith
21MUAC174	AC	New Target Break of Day trend	6m Composite	78	60	6	0.61	Anomalous gold halo in regolith
21MUAC175	AC	New Target Break of Day trend	6m Composite	66	12	12	0.13	Anomalous gold in regolith
21MUAC183	AC	Big Sky	6m Composite	91	37	12	0.45	Anomalous gold in regolith
21MUAC184	AC	Big Sky	6m Composite	76	48	12	0.97	Anomalous gold in regolith
21MUAC187	AC	Big Sky	6m Composite	96	48	6	0.44	Anomalous gold in regolith
21MUAC190	AC	Big Sky	6m Composite	85	60	24	0.23	Anomalous gold in regolith
21MUAC191	AC	Big Sky	6m Composite	90	72	6	0.13	Anomalous gold in regolith
21MUAC199	AC	Big Sky	6m Composite	66	48	6	0.12	Anomalous gold halo in regolith
21MUAC200	AC	Big Sky	6m Composite	78	66	6	0.13	Anomalous gold in regolith
21MUAC202	AC	Big Sky	6m Composite	96 to EOH	90	6	0.26	Anomalous gold in regolith
21MUAC203	AC	Big Sky	6m Composite	96	42	18	0.17	Anomalous gold in regolith
21MUAC204	AC	Big Sky	6m Composite	96	66 to EOH	30	0.38	Anomalous gold to EOH
21MUAC205	AC	Big Sky	6m Composite	102	78 to EOH	24	1.29	Gold to EOH
			Including		84	6	3.80	
21MUAC217	AC	Big Sky	6m Composite	66	30	6	0.87	Anomalous gold in regolith
			and		54	6	0.35	
21MUAC218	AC	Big Sky	6m Composite	66	60 to EOH	6	0.40	Anomalous gold to EOH
21MUAC221	AC	Big Sky	6m Composite	78	72 to EOH	6	0.10	Anomalous gold to EOH
21MUAC222	AC	Big Sky	6m Composite	96	60	6	0.13	Anomalous gold in regolith
21MUAC223	AC	Big Sky	6m Composite	90	54	12	0.25	Anomalous gold in regolith
21MUAC225	AC	Big Sky	6m Composite	87	36	6	0.11	Anomalous gold in regolith



21MUAC227	AC	Big Sky	6m Composite	87	42 to EOH	45	1.05	Thick zone of regolith gold mineralisation to EOH
21MUAC228	AC	Big Sky	6m Composite	94	90 to EOH	4	2.54	Gold mineralisation to EOH
21MUAC229	AC	Big Sky	6m Composite	100	36	6	0.88	Anomalous gold in regolith
21MUAC240	AC	Big Sky	6m Composite	48	24	18	0.15	Anomalous gold in regolith
21MUAC248	AC	Big Sky	6m Composite	54	36	6	0.2	Anomalous gold in regolith
21MUAC249	AC	Big Sky	6m Composite	48	18	6	0.25	Anomalous gold in regolith

**Table 1b: Summary of new MGV drill collars from current aircore drill program**

Drill Hole ID	Drill Type	Prospect	Easting (m)	Northing (m)	Azimuth (deg)	Dip (deg)	RL (m)	Total Depth (m)	Assays
21MUAC138	AC	Big Sky	581075	6934288	030	-60	418	53	Reported above
21MUAC139	AC	Big Sky	581053	6934254	030	-60	418	57	Reported above
21MUAC140	AC	Big Sky	581031	6934220	030	-60	418	68	Reported above
21MUAC141	AC	Big Sky	581009	6934186	030	-60	418	84	Reported above
21MUAC142	AC	Big Sky	580987	6934152	030	-60	418	70	Reported above
21MUAC143	AC	Big Sky	580965	6934118	030	-60	418	70	Reported above
21MUAC144	AC	Big Sky	580943	6934084	030	-60	418	73	Reported above
21MUAC145	AC	Big Sky	580921	6934050	030	-60	418	62	Reported above
21MUAC146	AC	Big Sky	580899	6934016	030	-60	418	72	Reported above
21MUAC147	AC	Big Sky	580877	6933982	030	-60	418	72	Reported above
21MUAC148	AC	Big Sky	580855	6933948	030	-60	418	72	Reported above
21MUAC149	AC	Big Sky	581040	6933660	030	-60	418	76	Reported above
21MUAC150	AC	Big Sky	581018	6933626	030	-60	418	90	Reported above
21MUAC151	AC	Big Sky	580996	6933592	030	-60	418	78	Reported above
21MUAC152	AC	Big Sky	580974	6933558	030	-60	418	78	Reported above
21MUAC153	AC	Big Sky	580952	6933524	030	-60	418	66	Reported above
21MUAC154	AC	Big Sky	580930	6933490	210	-60	418	60	Reported above
21MUAC155	AC	Big Sky	580908	6933456	210	-60	418	54	Reported above
21MUAC156	AC	Big Sky	580886	6933422	210	-60	418	78	Reported above
21MUAC157	AC	Big Sky	580864	6933388	120	-60	418	60	Reported above
21MUAC158	AC	Big Sky	580842	6933354	030	-60	418	54	Reported above
21MUAC159	AC	Big Sky	580820	6933320	030	-60	418	54	Reported above
21MUAC160	AC	Big Sky	580798	6933286	210	-60	418	48	Reported above
21MUAC161	AC	Big Sky	580776	6933252	030	-60	418	42	Reported above
21MUAC162	AC	Big Sky	580754	6933218	210	-60	418	66	Reported above
21MUAC163	AC	Big Sky	581400	6933940	210	-60	418	42	Reported above
21MUAC164	AC	Big Sky	581378	6933906	030	-60	418	42	Reported above
21MUAC165	AC	Big Sky	581356	6933872	030	-60	418	42	Reported above
21MUAC166	AC	Big Sky	581334	6933838	030	-60	418	42	Reported above
21MUAC167	AC	Big Sky	581312	6933804	030	-60	418	42	Reported above
21MUAC168	AC	Big Sky	581290	6933770	030	-60	418	48	Reported above
21MUAC169	AC	Big Sky	581268	6933736	030	-60	418	42	Reported above
21MUAC170	AC	Big Sky	581246	6933702	030	-60	418	42	Reported above
21MUAC171	AC	Big Sky	581224	6933668	030	-60	418	48	Reported above
21MUAC172	AC	Big Sky	581202	6933634	030	-60	418	60	Reported above
21MUAC173	AC	Big Sky	581180	6933600	030	-60	418	60	Reported above
21MUAC174	AC	Big Sky	581158	6933566	030	-60	418	78	Reported above
21MUAC175	AC	Big Sky	581136	6933532	030	-60	418	66	Reported above
21MUAC176	AC	Big Sky	581114	6933498	030	-60	418	63	Reported above



21MUAC177	AC	Big Sky	581092	6933464	030	-60	418	48	Reported above
21MUAC178	AC	Big Sky	581070	6933430	030	-60	418	60	Reported above
21MUAC179	AC	Big Sky	581009	6933326	030	-60	418	60	Reported above
21MUAC180	AC	Big Sky	580987	6933292	030	-60	418	66	Reported above
21MUAC181	AC	Big Sky	580965	6933258	030	-60	418	66	Reported above
21MUAC182	AC	Big Sky	580943	6933224	030	-60	418	72	Reported above
21MUAC183	AC	Big Sky	580921	6933190	030	-60	418	91	Reported above
21MUAC184	AC	Big Sky	580899	6933156	030	-60	418	76	Reported above
21MUAC185	AC	Big Sky	580877	6933122	030	-60	418	72	Reported above
21MUAC186	AC	Big Sky	580855	6933088	030	-60	418	90	Reported above
21MUAC187	AC	Big Sky	580833	6933054	030	-60	418	96	Reported above
21MUAC188	AC	Big Sky	580811	6933020	030	-60	418	96	Reported above
21MUAC189	AC	Big Sky	580789	6932986	030	-60	418	66	Reported above
21MUAC190	AC	Big Sky	580767	6932952	030	-60	418	85	Reported above
21MUAC191	AC	Big Sky	580745	6932918	030	-60	418	90	Reported above
21MUAC192	AC	Big Sky	580723	6932884	030	-60	418	60	Reported above
21MUAC193	AC	Big Sky	580701	6932850	030	-60	418	96	Reported above
21MUAC194	AC	Big Sky	580679	6932816	030	-60	418	96	Reported above
21MUAC195	AC	Big Sky	580657	6932782	030	-60	418	54	Reported above
21MUAC196	AC	Big Sky	580635	6932748	030	-60	418	72	Reported above
21MUAC197	AC	Big Sky	581055	6933120	030	-60	418	72	Reported above
21MUAC198	AC	Big Sky	581033	6933086	030	-60	418	72	Reported above
21MUAC199	AC	Big Sky	581011	6933052	030	-60	418	66	Reported above
21MUAC200	AC	Big Sky	580989	6933018	030	-60	418	78	Reported above
21MUAC201	AC	Big Sky	580967	6932984	030	-60	418	60	Reported above
21MUAC202	AC	Big Sky	580945	6932950	030	-60	418	96	Reported above
21MUAC203	AC	Big Sky	580923	6932916	030	-60	418	96	Reported above
21MUAC204	AC	Big Sky	580901	6932882	030	-60	418	96	Reported above
21MUAC205	AC	Big Sky	580879	6932848	030	-60	418	96	Reported above
21MUAC206	AC	Big Sky	580857	6932814	030	-60	418	102	Reported above
21MUAC207	AC	Big Sky	580835	6932780	030	-60	418	96	Reported above
21MUAC208	AC	Big Sky	580813	6932746	030	-60	418	66	Reported above
21MUAC209	AC	Big Sky	580791	6932712	030	-60	418	90	Reported above
21MUAC210	AC	Big Sky	580769	6932678	030	-60	418	114	Reported above
21MUAC211	AC	Big Sky	580747	6932644	030	-60	418	60	Reported above
21MUAC212	AC	Big Sky	580725	6932610	030	-60	418	42	Reported above
21MUAC213	AC	Big Sky	580703	6932576	030	-60	418	42	Reported above
21MUAC214	AC	Big Sky	580681	6932542	030	-60	418	42	Reported above
21MUAC215	AC	Big Sky	580659	6932508	030	-60	418	54	Reported above
21MUAC216	AC	Big Sky	580637	6932474	030	-60	418	42	Reported above
21MUAC217	AC	Big Sky	580832	6933914	030	-60	418	66	Reported above
21MUAC218	AC	Big Sky	580810	6933880	030	-60	418	66	Reported above
21MUAC219	AC	Big Sky	580788	6933846	030	-60	418	48	Reported above
21MUAC220	AC	Big Sky	580766	6933812	030	-60	418	66	Reported above
21MUAC221	AC	Big Sky	580744	6933778	030	-60	418	72	Reported above
21MUAC222	AC	Big Sky	580722	6933744	030	-60	418	96	Reported above
21MUAC223	AC	Big Sky	580700	6933710	030	-60	418	90	Reported above
21MUAC224	AC	Big Sky	580678	6933676	030	-60	418	78	Reported above
21MUAC225	AC	Big Sky	580656	6933642	030	-60	418	87	Reported above
21MUAC226	AC	Big Sky	580634	6933608	030	-60	418	78	Reported above
21MUAC227	AC	Big Sky	580908	6932596	030	-60	418	87	Reported above



21MUAC228	AC	Big Sky	580864	6932528	030	-60	418	94	Reported above
21MUAC229	AC	Big Sky	580820	6932460	030	-60	418	100	Reported above
21MUAC230	AC	Big Sky	580776	6932392	030	-60	418	108	Reported above
21MUAC231	AC	Big Sky	580754	6932358	030	-60	418	42	Reported above
21MUAC232	AC	Big Sky	580732	6932324	030	-60	418	48	Reported above
21MUAC233	AC	Big Sky	580710	6932290	030	-60	418	48	Reported above
21MUAC234	AC	Big Sky	580688	6932256	030	-60	418	48	Reported above
21MUAC235	AC	Big Sky	580666	6932222	030	-60	418	48	Reported above
21MUAC236	AC	Big Sky	580644	6932188	030	-60	418	60	Reported above
21MUAC237	AC	Big Sky	580864	6932193	030	-60	418	60	Reported above
21MUAC238	AC	Big Sky	580842	6932159	030	-60	418	54	Reported above
21MUAC239	AC	Big Sky	580820	6932125	030	-60	418	48	Reported above
21MUAC240	AC	Big Sky	580798	6932091	030	-60	418	48	Reported above
21MUAC241	AC	Big Sky	580776	6932392	030	-60	418	48	Reported above
21MUAC242	AC	Big Sky	580754	6932358	030	-60	418	48	Reported above
21MUAC243	AC	Big Sky	580732	6932324	030	-60	418	48	Reported above
21MUAC244	AC	Big Sky	580710	6932290	030	-60	418	48	Reported above
21MUAC245	AC	Big Sky	580688	6932256	030	-60	418	48	Reported above
21MUAC246	AC	Big Sky	580666	6932222	030	-60	418	48	Reported above
21MUAC247	AC	Big Sky	580644	6932188	030	-60	418	54	Reported above
21MUAC248	AC	Big Sky	580842	6932014	030	-60	418	54	Reported above
21MUAC249	AC	Big Sky	580820	6931980	030	-60	418	48	Reported above
21MUAC250	AC	Big Sky	580798	6931946	030	-60	418	48	Reported above
21MUAC251	AC	Big Sky	580776	6931912	030	-60	418	48	Reported above
21MUAC252	AC	Big Sky	580754	6931878	030	-60	418	48	Reported above
21MUAC253	AC	Big Sky	580732	6931844	030	-60	418	48	Reported above
21MUAC254	AC	Big Sky	580710	6931810	030	-60	418	48	Reported above

Table 1a: Summary of new one metre individual aircore drill hole assay intersections from Big Sky and Target 14. Composite samples have been previously reported.

Drill Hole ID	Drill Type	Prospect	Sample Type	EOH	From (m)	Interval (m)	Au (g/t)	Comment
21MUAC018	AC	Target 14	1m individual	91	63	3	0.84	Anomalous gold in regolith
21MUAC022	AC	Target 14	1m individual	100	90	4	2.35	Anomalous gold in regolith
21MUAC025	AC	Target 14	1m individual	100	23	1	3.5	Anomalous gold in regolith
21MUAC025	AC	Big Sky	1m individual	100	23	1	3.5	High-grade gold in regolith
			including		55	4	0.32	
21MUAC028	AC	Target 14	1m individual	100	31	5	0.30	Anomalous gold in regolith
21MUAC032	AC	Target 14	1m individual	92	58	8	0.58	Anomalous gold in regolith
21MUAC033	AC	Target 14	1m individual	102	77	1	5.96	Anomalous gold in regolith
			and		88	12	0.67	
21MUAC037	AC	Big Sky	1m individual	42	6	4	0.28	Anomalous gold in regolith
21MUAC039	AC	Big Sky	1m individual	42	12	22	0.15	Anomalous gold in regolith
21MUAC040	AC	Big Sky	1m individual	42	26	5	0.62	Anomalous gold in regolith
21MUAC041	AC	Big Sky	1m individual	93	0	4	0.76	Anomalous gold in regolith
			and		38	17	2.47	High-grade gold in regolith
			including		45	9	4.36	
21MUAC043	AC	Big Sky	1m individual	94	75	7	0.30	Anomalous gold in regolith

21MUAC045	AC	Big Sky	1m individual	96	64	2	0.56	Gold in regolith
			and		90	3	0.25	
21MUAC045	AC	Big Sky	1m individual	96	64	2	0.56	Anomalous gold in regolith
21MUAC047	AC	Big Sky	1m individual	72	27	1	5.57	High-grade gold in regolith
21MUAC048	AC	Big Sky	1m individual	72	38	12	0.67	Gold in regolith to EOH
			and		67 to EOH	5	1.69	
21MUAC049	AC	Big Sky	1m individual	60	32	9	6.81	High-grade gold in regolith
			including		34	1	50.5	
			amd		47	10	0.23	Anomalous gold in regolith
21MUAC050	AC	Big Sky	1m individual	37	2	2	0.35	Anomalous gold in regolith
21MUAC052	AC	Big Sky	1m individual	49	0	4	0.32	Gold in regolith
			and		39	3	0.33	
21MUAC056	AC	Big Sky	1m individual	49	38	10	0.47	Anomalous gold in regolith
21MUAC063	AC	Big Sky	1m individual	48	10	1	1.03	Anomalous gold in regolith
21MUAC064	AC	Big Sky	1m individual	54	50 to EOH	6	2.45	Gold in regolith to EOH
21MUAC070	AC	Big Sky	1m individual	42	13	1	0.54	Anomalous gold in regolith
21MUAC071	AC	Big Sky	1m individual	42	26	1	0.56	Anomalous gold halo in regolith
21MUAC072	AC	Big Sky	1m individual	90	84 to EOH	6	0.75	Anomalous gold to EOH
21MUAC074	AC	Big Sky	1m individual	48	38	2	1.08	Anomalous gold halo in regolith
21MUAC084	AC	Big Sky	1m individual	66	30	12	0.81	Anomalous gold halo in regolith
21MUAC085	AC	Big Sky	1m individual	60	52	2	5.47	High-grade gold in regolith
			including		53	1	10.28	
21MUAC086	AC	Big Sky	1m individual	78	52	1	1.72	Anomalous gold in regolith
					72	4	0.79	Anomalous gold in regolith
21MUAC095	AC	Target 14	1m individual	96	26	39	0.61	High-grade gold in regolith
			including		89	1	0.68	
21MUAC095	AC	Target 14	1m individual	64	26	36	0.65	Anomalous gold halo in regolith
21MUAC096	AC	Target 14	1m individual	64	62	2	2.29	Anomalous gold halo in regolith
21MUAC098	AC	Target 14	1m individual	96	12	1	2.92	Gold in regolith
			and		28	1	7.61	
			and		42	6	0.14	
21MUAC099	AC	Target 14	1m individual	96	65	3	3.1	Gold in regolith
			including		72	4	0.85	
21MUAC101	AC	Target 14	1m individual	120	42	2	1.39	Gold in regolith
			and		82	3	3.45	
21MUAC102	AC	Target 14	1m individual	102	28	13	0.93	Gold in regolith
			and		78	8	1.31	
21MUAC103	AC	Target 14	1m individual	78	44	1	3.04	Gold in regolith
			1m individual		66	11	8.36	
			including		68	7	12.86	High-grade gold in regolith
21MUAC104	AC	Target 14	1m individual	102	28	19	1.14	Gold in regolith
			and		53	1	2.20	
21MUAC105	AC	Target 14	1m individual	108	61	1	4.18	Gold in regolith
			and		85	3	0.98	
21MUAC106	AC	Target 14	1m individual	78	57	3	0.55	Gold in regolith



21MUAC107	AC	Target 14	1m individual	100	99 to EOH	1	1.74	Gold in regolith
21MUAC109	AC	Target 14	1m individual	100	69	1	0.54	Gold in regolith
21MUAC130	AC	Target 14	1m individual	90	43	1	0.54	Gold in regolith
			and		59	11	0.77	

Note: Drill collar co-ordinates for these holes have previously been reported (see MGV ASX announcements 21 April 2021, “New high-grade gold results at Target 14, Cue” and 8 April 2021, “New Big Sky target extends high-grade gold anomaly to >1.2km”).

*Notes to Tables 1a, 1b, and 2a*

1. An accurate dip and strike and the controls on mineralisation are only interpreted and the true width of the mineralisation are unconfirmed at this time.
2. In Aircore and RC drilling six metre composite samples are collected and analysed for gold together with selected 1m intervals on visual geology while individual one metre samples are collected and analysed pending composite results. Composite samples assaying >0.1g/t Au are re-analysed at one metre intervals.
3. All samples are analysed using either a 50g fire assay with ICP-MS (inductively coupled plasma - mass spectrometry) finish gold analysis (0.005ppm detection limit) by Genalysis-Intertek in Maddington, Western Australia or a 500g sample by Photon Assay at MinAnalytical in Canning Vale.
4. g/t (grams per tonne), ppm (parts per million), ppb (parts per billion), NSI (no significant intercept)
5. Higher grade intersections reported here are generally calculated over intervals >0.5g/t gram metres where zones of internal dilution are not weaker than 2m < 0.1g/t Au. Bulked thicker intercepts may have more internal dilution between higher grade zones.
6. All drill holes referenced in this announcement are reported in Tables 1a, 1b and 2a above.
7. Drill type; AC = Aircore, RC = Reverse Circulation, Diam = Diamond.
8. Coordinates are in GDA94, MGA Z50.

---ENDS---

## JORC TABLE 1

### Section 1 Sampling Techniques and Data

Criteria	Explanation	Commentary
Sampling techniques	<i>Nature and quality of sampling (e.g. cut channels, random chips, or specific specialised industry standard measurement tools appropriate to the minerals under investigation, such as down hole gamma sondes, or handheld XRF instruments, etc). These examples should not be taken as limiting the broad meaning of sampling.</i>	<p>MGV sampling is undertaken using standard industry practices including the use of duplicates and standards at regular intervals.</p> <p>A Thermo Scientific Niton GoldD XL3+ 950 Analyser is available on site to aid geological interpretation. No XRF results are reported.</p> <p>Historical sampling criteria are unclear for pre 2009 drilling.</p> <p><u>Current RC and aircore drill programs</u></p> <p>RC and aircore samples are composited at 6m intervals using a stainless-steel scoop with all composite intervals over 0.1g/t Au resampled at 1m intervals using a cyclone splitter. Individual 1m samples are submitted for initial gold assay where significant obvious mineralisation is intersected (e.g. quartz vein lode within altered and sheared host) and are split with a cyclone splitter.</p>
	<i>Include reference to measures taken to ensure sample representivity and the appropriate calibration of any measurement tools or systems used.</i>	All co-ordinates are in UTM grid (GDA94 Z50) and drill hole collars have been surveyed by GPS to an accuracy of 0.5m.
	<i>Aspects of the determination of mineralisation that are Material to the Public Report. In cases where 'industry standard' work has been done this would be relatively simple (eg 'reverse circulation drilling was used to obtain 1m samples from which 3kg was pulverised to produce a 30g charge for fire assay'). In other cases more explanation may be required, such as where there is coarse gold that has inherent sampling problems. Unusual commodities or mineralisation types (eg submarine nodules) may warrant disclosure of detailed information.</i>	<p><u>Current drill programs</u></p> <p>RC and aircore drill samples are composited at 6m intervals using a stainless-steel scoop with all composite intervals over 0.1g/t Au resampled at 1m intervals using a cyclone splitter. Individual 1m samples are submitted for initial gold assay where significant obvious mineralisation is intersected and are split with a cyclone splitter (e.g. quartz vein lode within altered and sheared host). The 3kg samples are pulverised to produce a 50g charge for fire assay with ICP-MS finish for gold.</p> <p>All 1m samples are sampled to 1-3kg in weight to ensure total preparation at the laboratory pulverization stage.</p> <p>The sample size is deemed appropriate for the grain size of the material being sampled.</p> <p>Some samples are sent to the Genalysis – Intertek laboratory in Maddington where they are pulverized to 85% passing -75um and analysed using a 50g fire assay with ICP-MS (inductively coupled plasma - mass spectrometry) finish gold analysis (0.005ppm detection limit).</p> <p>Some samples are sent to the NATA accredited MinAnalytical Laboratory in Canning Vale, Perth and analysed via PhotonAssay technique (method code PAAU2) along with quality control samples and duplicates. Individual samples are assayed for gold after drying and crushing to nominally 85% passing 2mm and a 500g linear split taken for PhotonAssay (method code PAP3512R).</p> <p>The PhotonAssay technique was developed by CSIRO and Chrysol Corporation and is a fast, chemical free non-destructive, alternative using high-energy X-rays to traditional fire assay and uses a significantly larger sample size (500g v's 50g for fire assay). This technique is accredited by the National Association of Testing Authorities (NATA).</p>
Drilling techniques	<i>Drill type (e.g. core, reverse circulation, open-hole hammer, rotary air blast, auger, Bangka, sonic, etc) and details (e.g. core diameter, triple or standard tube, depth of diamond tails, face-sampling bit or other type, whether core is oriented and if so, by what method, etc).</i>	<p>RC and aircore drilling was undertaken by Frontline Drilling and Strike Drilling Pty Ltd respectively utilising a KWL700 with an 350psi/1150 cfm booster and a X350 tracked drill rig with an on-board compressor with 350psi/950cfm and an auxiliary booster with 350psi/1150 cfm. RC holes were drilled with an 4.5 inch diameter bit. The aircore drill rig has the capacity to switch between aircore and RC pending ground conditions.</p> <p>A combination of historical RAB, aircore, RC and diamond drilling has been utilised by multiple companies over a thirty-year period across the broader project area.</p>
Drill sample recovery	<i>Method of recording and assessing core and chip sample recoveries and results assessed.</i>	RC 6m composite samples are collected and re-assayed at 1m intervals where comps are above 0.1g/t Au. Sample weights, dryness and recoveries are observed and noted in a field Toughbook computer by MGV field staff.
	<i>Measures taken to maximise sample recovery and ensure representative nature of the samples.</i>	<p>MGV contracted drillers use industry appropriate methods to maximise sample recovery and minimise downhole contamination including using compressed air to maintain a dry sample in aircore drilling.</p> <p>Historical sampling recovery is unclear for pre 2009 drilling.</p>



	<i>Whether a relationship exists between sample recovery and grade and whether sample bias may have occurred due to preferential loss/gain of fine/coarse material.</i>	No significant sample loss or bias has been noted in current drilling or in the historical reports or from other MGV drill campaigns.
Logging	<i>Whether core and chip samples have been geologically and geotechnically logged to a level of detail to support appropriate Mineral Resource estimation, mining studies and metallurgical studies.</i>	All geological, structural and alteration related observations are stored in the database. Air core holes would not be used in any resource estimation, mining or metallurgical studies.
	<i>Whether logging is qualitative or quantitative in nature. Core (or costean, channel, etc) photography.</i>	Logging of lithology, structure, alteration, mineralisation, weathering, colour and other features of core or RC/aircore chips is undertaken on a routine 1m basis or on geological intervals for diamond core.
	<i>The total length and percentage of the relevant intersections logged.</i>	All drill holes are logged in full on completion.
Sub-sampling techniques and sample preparation	<i>If core, whether cut or sawn and whether quarter, half or all core taken.</i>	N/A
	<i>If non-core, whether riffled, tube sampled, rotary split, etc and whether sampled wet or dry.</i>	RC samples are taken from 1m sample piles and composited at 6m intervals using a stainless-steel scoop, with all intervals over 0.1g/t Au resampled at 1m using a stainless-steel scoop
	<i>For all sample types, the nature, quality and appropriateness of the sample preparation technique.</i>	Drill sample preparation and precious metal analysis is undertaken by registered laboratories (Genalysis – Intertek and MinAnalytical). Sample preparation by dry pulverisation to 85% passing 75 micron.
	<i>Quality control procedures adopted for all sub-sampling stages to maximise representivity of samples.</i>	MGV field QC procedures involve the use of certified reference standards (1:50), duplicates (~1:30) and blanks at appropriate intervals for early-stage exploration programs. High, medium and low gold standards are used. Where high grade gold is noted in logging, a blank quartz wash is inserted between individual samples at the laboratory before analysis. Historical QA/QC procedures are unclear for pre 2009 drilling.
	<i>Measures taken to ensure that the sampling is representative of the in-situ material collected, including for instance results for field duplicate/second-half sampling.</i>	Sampling is carried out using standard protocols and QAQC procedures as per industry practice. Duplicate samples are inserted (~1:30) and more frequently when in high-grade gold veins, and routinely checked against originals. Duplicate sampling criteria is unclear for historical pre 2009 drilling. Historical QA/QC procedures are unclear for pre 2009 drilling.
	<i>Whether sample sizes are appropriate to the grain size of the material being sampled.</i>	Sample sizes are considered appropriate for grain size of sample material to give an accurate indication of gold mineralisation. Samples are collected from full width of sample interval to ensure it is representative of sample complete interval.
Quality of assay data and laboratory tests	<i>The nature, quality and appropriateness of the assaying and laboratory procedures used and whether the technique is considered partial or total.</i>	On composite and 1m Aircore samples, analysis is undertaken by Intertek-Genalysis (a registered laboratory), with 50g fire assay with ICP-MS finish undertaken for gold. Some samples are sent to the NATA accredited MinAnalytical Laboratory in Canning Vale, Perth and analysed via PhotonAssay technique. Individual samples are assayed for gold after drying and crushing to nominally 85% passing 2mm and a 500g linear split taken for PhotonAssay (method code PAP3512R).  Internal certified laboratory QAQC is undertaken including check samples, blanks and internal standards. This methodology is considered appropriate for base metal mineralisation and gold at the exploration phase.
	<i>For geophysical tools, spectrometers, handheld XRF instruments, etc, the parameters used in determining the analysis including instrument make and model, reading times, calibrations factors applied and their derivation, etc.</i>	No geophysical tools were used to estimate mineral or element percentages. Musgrave utilise a Thermo Scientific Niton GoldD XL3+ 950 Analyser to aid geological interpretation.
	<i>Nature of quality control procedures adopted (e.g. standards, blanks, duplicates, external laboratory checks) and whether acceptable levels of accuracy (i.e. lack of bias) and precision have been established.</i>	MGV field QC procedures involve the use of certified reference standards (1:50), duplicates (~1:30) and blanks (1:50) at appropriate intervals for early-stage exploration programs. Historical QA/QC procedures are unclear for pre 2009 drilling.
Verification of sampling and assaying	<i>The verification of significant intersections by either independent or alternative company personnel.</i>	MGV samples are verified by the geologist before importing into the main MGV database (Datashed).
	<i>The use of twinned holes.</i>	No twin holes have been drilled by Musgrave Minerals Ltd during this program.
	<i>Documentation of primary data, data entry procedures, data verification, data storage (physical and electronic) protocols.</i>	Primary data is collected using a standard set of templates. Geological sample logging is undertaken on one metre intervals for all RC drilling with colour, structure, alteration and lithology recorded for each interval. Data is verified before loading to the database. Geological logging of all samples is undertaken.
	<i>Discuss any adjustment to assay data.</i>	No adjustments or calibrations are made to any assay data reported.

<i>Location of data points</i>	<i>Accuracy and quality of surveys used to locate drill holes (collar and down-hole surveys), trenches, mine workings and other locations used in Mineral Resource estimation.</i>	All maps and locations are in UTM grid (GDA94 Z50) and have been surveyed or measured by hand-held GPS with an accuracy of >±2 metres.
	<i>Specification of the grid system used.</i>	Drill hole and sample site co-ordinates are in UTM grid (GDA94 Z50) and historical drill holes are converted from local grid references.
	<i>Quality and adequacy of topographic control.</i>	All current aircore drill hole collars are planned and set up using hand-held GPS (accuracy +-2m).
<i>Data spacing and distribution</i>	<i>Data spacing for reporting of Exploration Results.</i>	Variable drill hole spacings are used to complete 1 <sup>st</sup> pass testing of targets and are determined from geochemical, geophysical and geological data together with historical drilling information. For the reported drilling drill hole spacing was approximately 20m along traverse lines.
	<i>Whether the data spacing and distribution is sufficient to establish the degree of geological and grade continuity appropriate for the Mineral Resource and Ore Reserve estimation procedure(s) and classifications applied.</i>	No resources have been calculated on regional drilling targets as described in this release due to the early-stage nature of the drilling
	<i>Whether sample compositing has been applied.</i>	6m composite samples are submitted for initial analysis in most cases. Composite sampling is undertaken using a stainless-steel scoop at one metre samples and combined in a calico bag. Where composite assays are above 0.1g/t Au, individual 1m samples are submitted for gold assay. One metre individual samples may be submitted without composites in certain intervals of visibly favourable gold geology.
<i>Orientation of data in relation to geological structure</i>	<i>Whether the orientation of sampling achieves unbiased sampling of possible structures and the extent to which this is known, considering the deposit type.</i>	Drilling is designed to cross the mineralisation as close to perpendicular as possible on current interpretation whilst allowing for some minor access restrictions and mitigating safety risks. Most drill holes are designed at a dip of approximately -60 degrees.
	<i>If the relationship between the drilling orientation and the orientation of key mineralised structures is considered to have introduced a sampling bias, this should be assessed and reported if material.</i>	No orientation-based sampling bias can be confirmed at this time and true widths are not yet known.
<i>Sample security</i>	<i>The measures taken to ensure sample security.</i>	Chain of custody is managed by MGV internal staff. Drill samples are stored on site and transported by a licenced reputable transport company to a registered laboratory in Perth (Genalysis-Intertek at Maddington or MinAnalytical in Canning Vale). When at the laboratory samples are stored in a locked yard before being processed and tracked through preparation and analysis (Lab-Trak system at Genalysis-Intertek).
<i>Audits or reviews</i>	<i>The results of any audits or reviews of sampling techniques and data.</i>	No audits have been completed on sampling techniques and data due to the early-stage nature of the drilling

## Section 2 Reporting of Exploration Results

<b>Criteria</b>	<b>Explanation</b>	<b>Commentary</b>
<i>Mineral tenement and land tenure status</i>	<i>Type, reference name/number, location and ownership including agreements or material issues with third parties such as joint ventures, partnerships, overriding royalties, native title interests, historical sites, wilderness or national park and environmental settings.</i>	Musgrave Minerals secured 100% of the Moyagee Project area in August 2017 (see MGV ASX announcement 2 August 2017: "Musgrave Secures 100% of Key Cue Tenure"). The Break of Day, Starlight and Lena prospects are located on granted mining lease M21/106 and the primary tenement holder is Musgrave Minerals Ltd. Regional targets in this release are on M21/106 and E58/335. The Cue project tenements consist of 38 licences. The tenements are subject to standard Native Title heritage agreements and state royalties. Third party royalties are present on some individual tenements. The Mainland prospects are on tenements P21/731, 732, 735, 736, 737, 739, 741 where MGV has an option to acquire 100% of the basement gold rights on the tenements (not part of the EVN JV). A new Earn-in and Exploration Joint Venture was executed with Evolution Mining Ltd on 16 September 2019 covering Lake Austin and some surrounding tenure but excludes all existing resources including Break of Day and Lena (see MGV ASX release dated 17 September 2019, "Musgrave and Evolution sign a \$18 million Earn-in JV and \$1.5 million placement to accelerate exploration at Cue") and the new Mainland option area.

	<i>The security of the tenure held at the time of reporting along with any known impediments to obtaining a licence to operate in the area.</i>	The tenements are in good standing and no known impediments exist.
<i>Exploration done by other parties</i>	<i>Acknowledgment and appraisal of exploration by other parties.</i>	Historical drilling, soil sampling and geophysical surveys have been undertaken in different areas on the tenements intermittently by multiple third parties over a period of more than 30 years. At Break of Day, Lena and Mainland historical exploration and drilling has been undertaken by a number of companies and at Break of Day and Lena most recently by Silver Lake Resources Ltd in 2009-13 and prior to that by Perilya Mines Ltd from 1991-2007. Musgrave Minerals has undertaken exploration since 2016.
<i>Geology</i>	<i>Deposit type, geological setting and style of mineralisation.</i>	Geology comprises typical Archaean Yilgarn greenstone belt lithologies and granitic intrusives. Two main styles of mineralisation are present, typical Yilgarn Archaean lode gold and volcanic massive sulphide (VMS) base metal and gold mineralisation within the Eelya Felsic Complex.
<i>Drill hole Information</i>	<i>A summary of all information material to the understanding of the exploration results including a tabulation of the following information for all Material drill holes: easting and northing of the drill hole collar, elevation or RL (Reduced Level – elevation above sea level in metres) of the drill hole collar, dip and azimuth of the hole, down hole length and interception depth and hole length.</i>	All RC drill hole collars with assays received for the current regional drill program at Cue and reported in this announcement are in Tables 1a and 1b of this announcement. All relevant historical drill hole information has previously been reported by Musgrave, Perilya, Silver Lake Resources and various other companies over the years.
<i>Data aggregation methods</i>	<i>In reporting Exploration Results, weighting averaging techniques, maximum and/or minimum grade truncations (e.g. cutting of high grades) and cut-off grades are usually Material and should be stated.</i>	Significant assay intervals are recorded above 1g/t Au with a minimum internal interval dilution of 2m @ 0.5g/t Au. No cut-off has been applied to any sampling.
	<i>Where aggregate intercepts incorporate short lengths of high-grade results and longer lengths of low-grade results, the procedure used for such aggregation should be stated and some typical examples of such aggregations should be shown in detail.</i>	No cut-off has been applied to any sampling. Reported intervals are aggregated using individual assays above 1g/t Au with no more than 2m of internal dilution <0.5g/t Au for any interval. Short high-grade intervals are tabulated in Table 1a.
	<i>The assumptions used for any reporting of metal equivalent values should be clearly stated.</i>	No metal equivalent values have been reported.
<i>Relationship between mineralisation widths and intercept lengths</i>	<i>These relationships are particularly important in the reporting of Exploration Results. If the geometry of the mineralisation with respect to the drill hole angle is known, its nature should be reported. If it is not known and only the down hole lengths are reported, there should be a clear statement to this effect (e.g. 'down hole length, true width not known').</i>	True widths are not confirmed at this time although all drilling is planned close to perpendicular to interpreted strike of the target lodes at the time of drilling.
<i>Diagrams</i>	<i>Appropriate maps and sections (with scales) and tabulations of intercepts should be included for any significant discovery being reported. These should include, but not be limited to a plan view of drill hole collar locations and appropriate sectional views.</i>	Diagrams referencing historical data can be found in the body of this report.
<i>Balanced reporting</i>	<i>Where comprehensive reporting of all Exploration Results is not practicable, representative reporting of both low and high grades and/or widths should be practiced avoiding misleading reporting of Exploration Results.</i>	All older MGV drilling data has previously been reported. Some higher-grade historical results may be reported selectively in this release to highlight the follow-up areas for priority drilling. All data pierce points and collars are shown in the diagrams within this release.
<i>Other substantive exploration data</i>	<i>Other exploration data, if meaningful and material, should be reported including (but not limited to): geological observations; geophysical survey results; geochemical survey results; bulk samples – size and method of treatment; metallurgical test results; bulk density, groundwater, geotechnical and rock characteristics; potential deleterious or contaminating substances.</i>	All material results from geochemical and geophysical surveys and drilling, related to these prospects has been reported or disclosed previously.
<i>Further work</i>	<i>The nature and scale of planned further work (e.g. tests for lateral extensions or depth extensions or large-scale step-out drilling).</i>	A range of exploration techniques will be considered to progress exploration including additional surface sampling and drilling.
	<i>Diagrams clearly highlighting the areas of possible extensions, including the main geological interpretations and future drilling areas, provided this information is not commercially sensitive.</i>	Refer to figures in the body of this announcement.