

Multiple High-Grade Lithium Intersections from Manindi Pegmatites

- *Latest results extend strike and depth continuity of high-grade lithium zones*

- Results received from the latest 26 holes of the recent ~3,500m, reverse circulation (RC) drilling program⁰ testing the lithium-bearing pegmatites at the Manindi Project in Western Australia.
 - Thick, high-grade lithium-rubidium results, consistently above 1% Li₂O, 0.3% Rb, were produced from all holes drilled beneath the higher-grade section of the Foundation pegmatite. This has extended the mineralised zone to over 80m depth. High grade intersections include:
 - **11m @ 1.23% Li₂O, 0.31% Rb** from 16m (down hole) in MNRC045,
 - including **5m @ 1.47% Li₂O, 0.30% Rb** from 16m, and,
 - including **2m @ 1.73% Li₂O, 0.64% Rb** from 25m
 - **11m @ 1.11% Li₂O, 0.42% Rb** from 11m (down hole) in MNRC044,
 - including **6m @ 1.47% Li₂O, 0.54% Rb** from 13m
 - Further thick, high-grade drilling results have also been received from deeper drilling below previous Mulgara pegmatite intersections, extending the known mineralised zone below 100m vertical depth. High grade intersections include:
 - **11m @ 1.23% Li₂O, 0.32% Rb** from 118m (down hole) in MNRC062,
 - including **3m @ 2.26% Li₂O, 0.31% Rb** from 121m
 - Further results pending from deeper follow-up drilling under the higher-grade zone at the Foundation pegmatite discovery, as well as from the Quoll and Bandicoot pegmatites (Figure 1).
 - New diamond drilling program being finalised to test depth extensions of the key pegmatites and to obtain samples for metallurgical (Li, Rb, Ta) concentration testwork to inform a maiden JORC 2012 Mineral Resource estimate and development studies.
-

Metals Australia Chairman Mike Scivolo said,

“The latest drilling results from our Manindi lithium project have confirmed continuity of the thick and high-grade lithium intersections, both along strike and at depth on the Foundation and Mulgara lithium pegmatite discoveries.

“On top of the lithium resource potential, Manindi also hosts a high-grade and recently extended zinc resource and a new copper-nickel-cobalt bearing sulphide discovery on a parallel trend to the west.

“This Project has a unique mix of commodities and we are well-funded to advance our aggressive drilling and exploration programs to unlock Manindi’s true mineral potential.”

Metals Australia Ltd (ASX: MLS) (“MLS” or “the Company”) is delighted to announce the **outstanding results from the latest 26 holes of the ~3,500m reverse circulation (RC) drilling program** testing lithium-bearing pegmatites at the Company’s Manindi Project (“Manindi” or “the Project”). The Project is located 20 km southwest of the Youanmi Gold Mine in Western Australia’s highly prospective Murchison District (Figure 1).

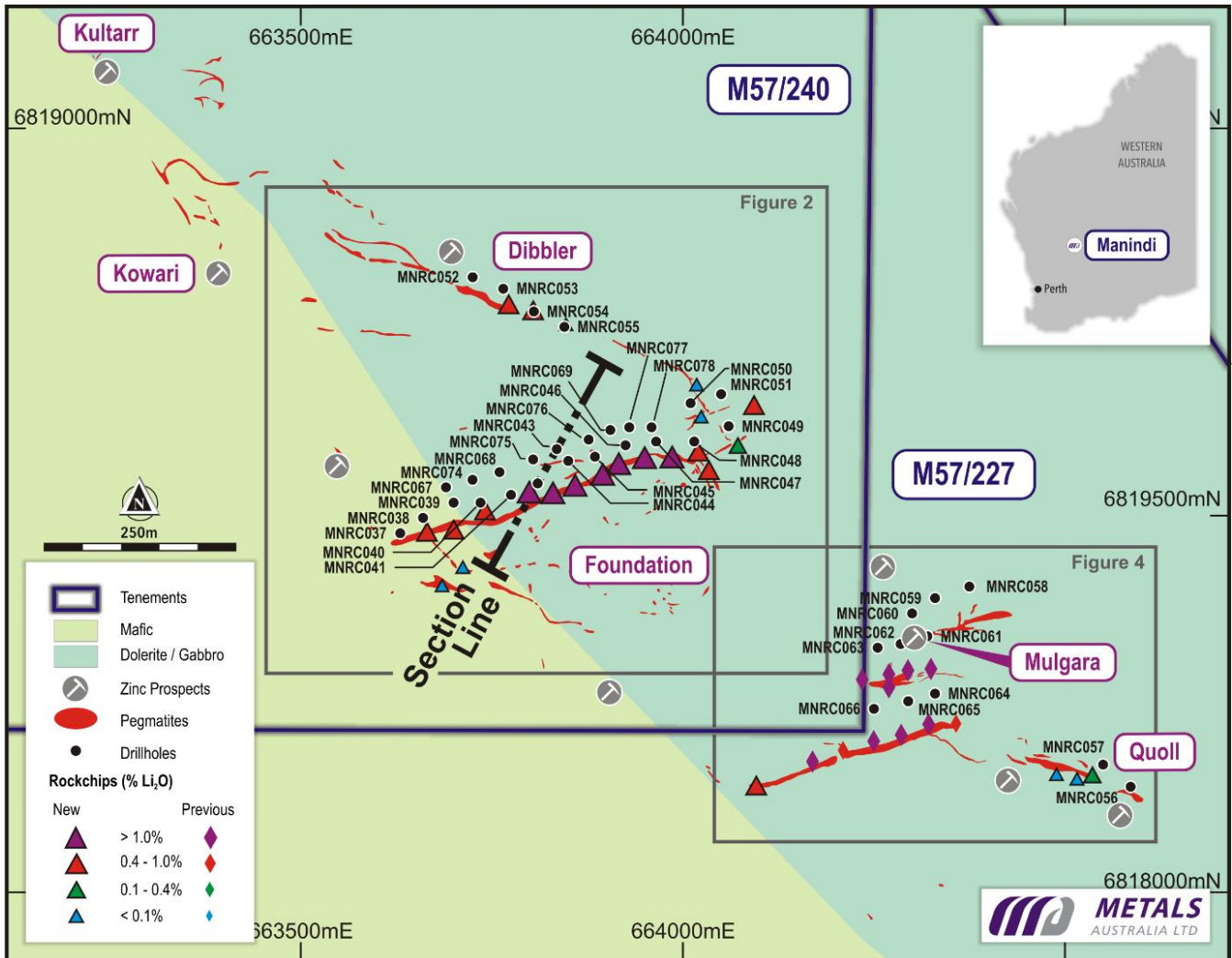


Figure 1: Manindi lithium project, mapped pegmatites with rockchip and drillhole locations

The recently completed drilling program included a series of RC holes that tested the higher-grade main section of the 500m strike length **Foundation pegmatite** at approximately 40m section spacings (Figures 1 and 2).

Significantly, thick and high-grade lithium-rubidium intersections, consistently above 1% Li₂O, 0.3% Rb, were produced from all holes drilled beneath the higher-grade section of the Foundation pegmatite (see Figure 2), including:

- **11m @ 1.23% Li₂O, 0.31% Rb** from 16m (down hole) in MNRC045,
 - including **5m @ 1.47% Li₂O, 0.30% Rb** from 16m, and,
 - including **2m @ 1.73% Li₂O, 0.64% Rb** from 25m
- **11m @ 1.11% Li₂O, 0.42% Rb** from 11m (down hole) in MNRC044,
 - including **6m @ 1.47% Li₂O, 0.54% Rb** from 13m.

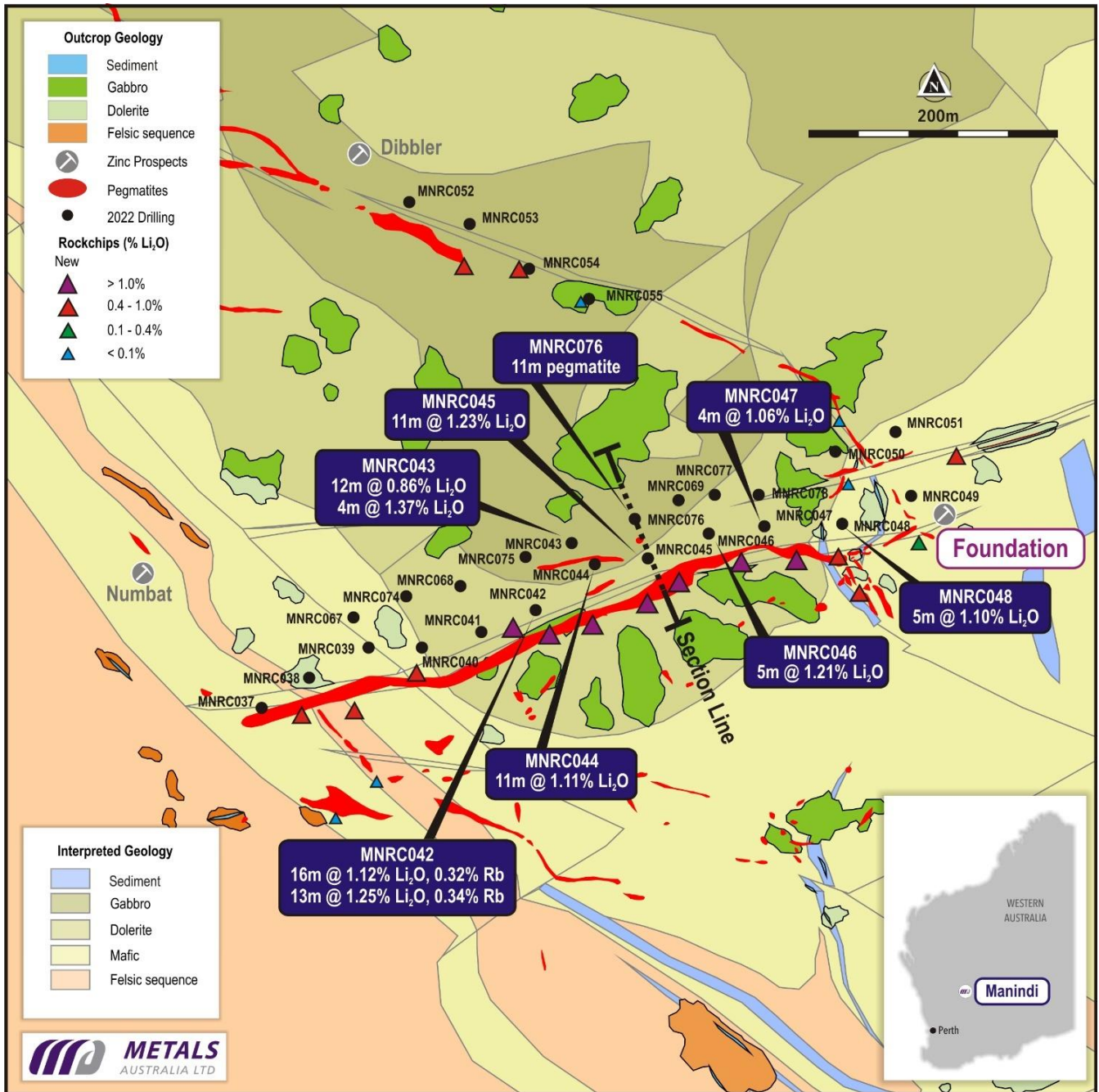


Figure 2: Manindi lithium Project, Foundation pegmatite, downhole intercepts and rockchip sample locations

These latest drilling intersections from the **Foundation** pegmatite indicate continuity of a moderately north-dipping pegmatite zone from surface to at least 80m vertical depth (see cross section Figure 3 below) at grades averaging over 1% Li₂O and 0.30% Rb for the entire 500m strike length.

Final results are expected shortly from the 40m spaced infill drilling⁰ that tested the Foundation Pegmatite below the high-grade intersections discussed in this release⁰.

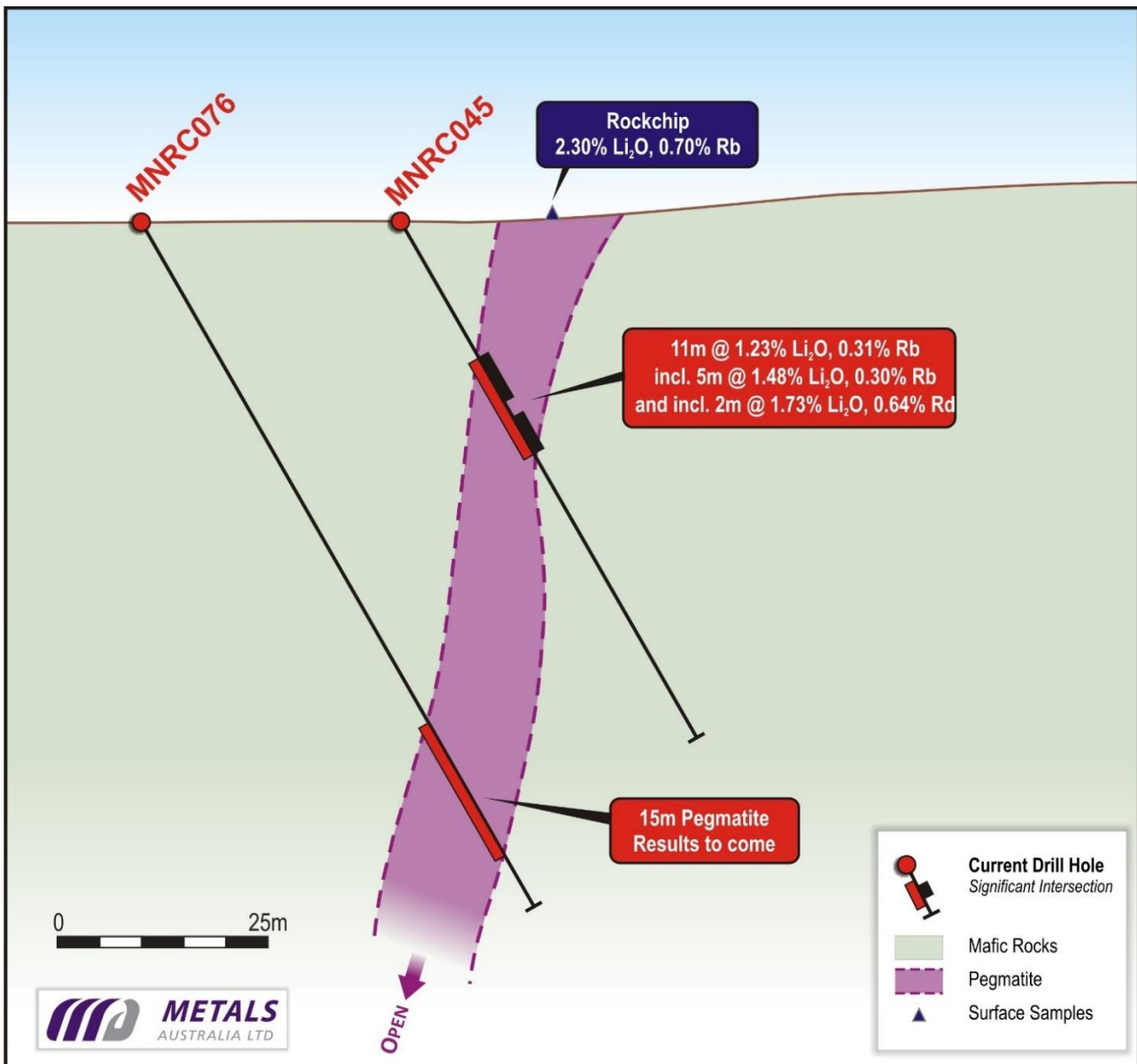


Figure 3: Cross section through the Foundation pegmatite with the results of MNRC045 and deeper intersection

In addition, drilling of the Mulgara pegmatites, 500m southeast of Foundation (Figure 1), has also produced thick and high-grade intersections of lithium-bearing pegmatite at depth, extending the mineralisation to over 100m below surface. The latest results include:

- **11m @ 1.23% Li₂O, 0.32% Rb** from 118m (down hole) in MNRC062,
 - including **3m @ 2.26% Li₂O, 0.31% Rb** from 121m,
- **14m @ 0.88% Li₂O, 0.42% Rb** from 54m (down hole) in MNRC058,
 - including **6m @ 1.18% Li₂O, 0.55% Rb** from 54m
 - including **5m @ 1.03% Li₂O, 0.51% Rb** from 63m.

The current Mulgara RC drilling has tested all three of the Mulgara lithium bearing pegmatites and includes deeper drilling under previous high-grade lithium-- tantalum RC drilling intersections³ (Figure 4), including:

- **8m @ 1.06% Li₂O** from 18m incl. **3m @ 1.65% Li₂O** with up to **1.96% Li₂O** in MNRC030⁴
- **8m @ 1.00% Li₂O** from 32m & **7m @ 1.29% Li₂O** from 42m incl. **5m @ 1.53% Li₂O** in MNRC033⁴

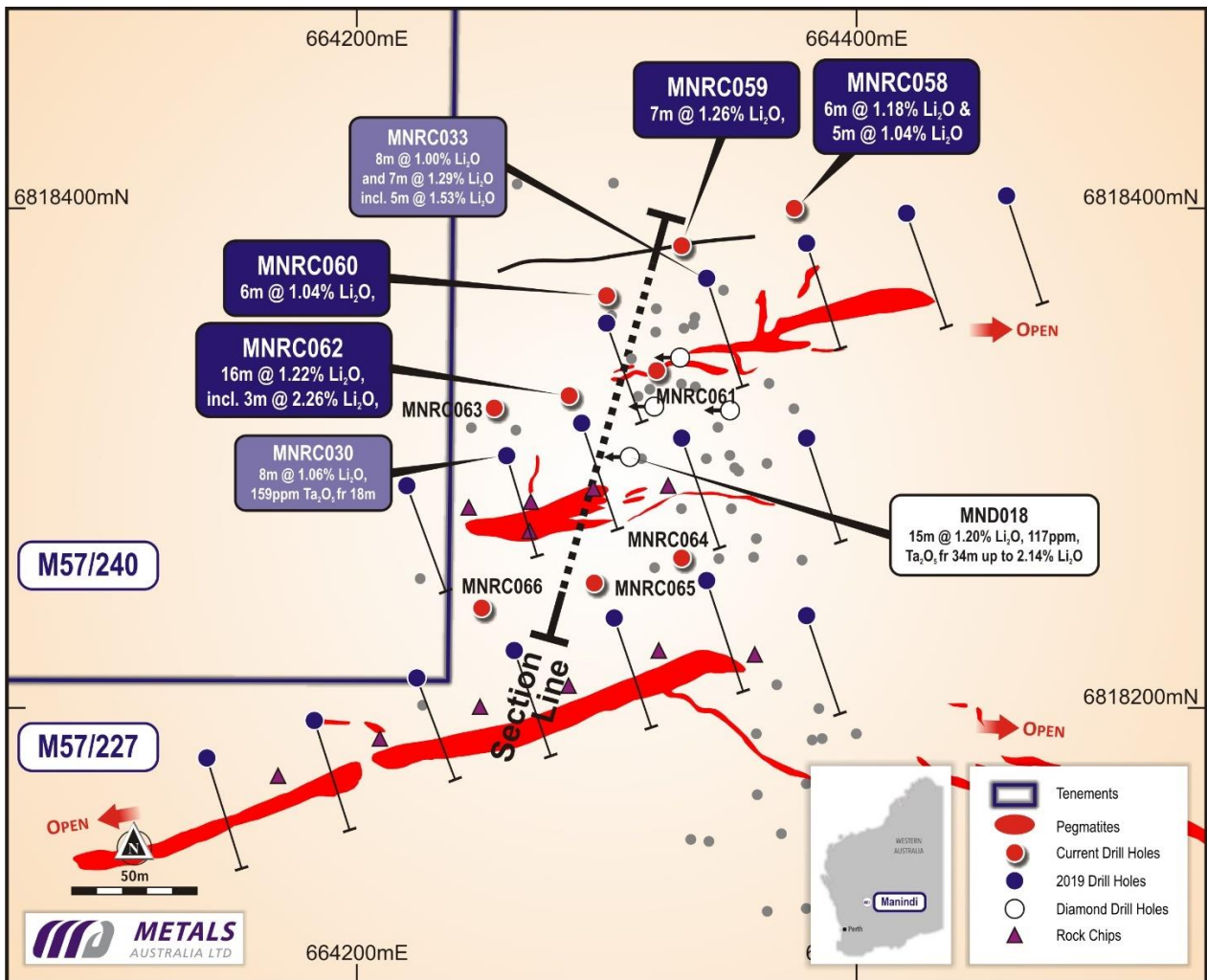


Figure 4: Mulgara LCT pegmatites with rockchip and recent/previous drill hole locations

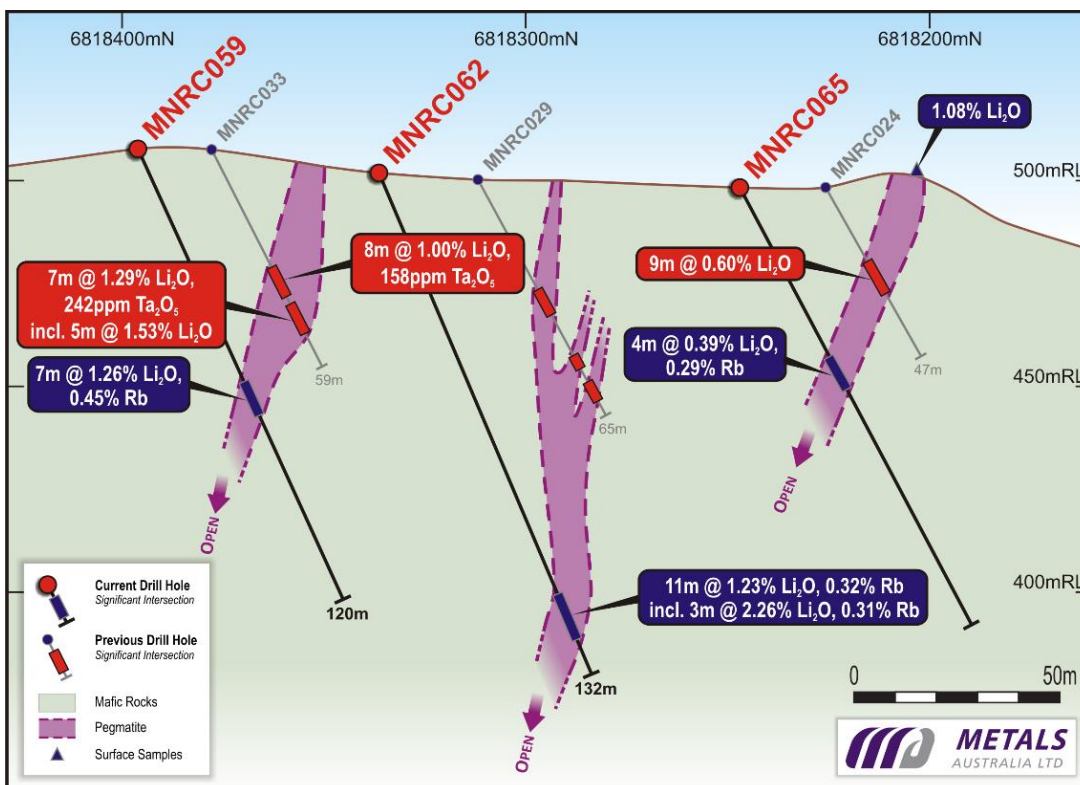


Figure 5: Cross section through Mulgara LCT pegmatites with recent and previous drilling intersections.

Once all drilling results are received, a new diamond drilling program will be undertaken with the dual objectives of:

- i) Drilling large diameter (HQ or PQ) core through the higher-grade sections of the Foundation and Mulgara pegmatites to obtain metallurgical samples for mineragraphy and further concentrate testwork. This work will also determine the lithium-bearing mineral assemblage (e.g., lepidolite vs spodumene) and the relative proportions of these minerals.
- ii) Testing deeper extensions of the pegmatites which have already been proven to extend to at least 100m below surface. The deeper drilling will test for a merged thicker high-grade zone at depth.

Following completion of the diamond drilling program **the Manindi pegmatite bodies will be modelled in preparation of a maiden JORC 2012 Mineral Resource estimate.**

Table 1 lists significant intersections from the 33 holes (previous 7, today's 26) with results received to date.

Appendix 1 includes details of drillholes completed to date with identified pegmatite intersection intervals.

Remaining drillhole samples are being processed by Intertek, Perth, for the full lithium suite of analyses.

Table 1: Manindi lithium project, significant drilling intersections to date:

Prospect	Drillhole	From	To	Interval	Li ₂ O %	Rb%	Ta ₂ O ₅ ppm	Cs ₂ O ppm	Cut-off % Li ₂ O
Foundation	MNRC037	49	50	1	0.22	0.19	11.0	236.8	0.20%
Foundation	MNRC038	12	19	7	0.04	0.11	40.9	39.2	0.01%
Foundation	MNRC039 and and	17	24	7	0.39	0.29	103.6	62.7	0.20%
		33	38	5	0.29	0.18	83.7	41.9	0.01%
		44	50	6	0.34	0.27	83.3	45.1	0.01%
Foundation	MNRC040 and	27	30	3	0.44	0.32	98.6	71.1	0.20%
		45	50	5	0.40	0.29	95.7	52.7	0.20%
Foundation	MNRC041 incl	18	26	8	0.64	0.35	104.6	97.8	0.30%
		31	47	16	0.33	0.26	79.7	47.7	0.01%
		38	42	4	0.71	0.36	75.5	76.8	0.50%
Foundation	MNRC042 incl	19	35	16	1.12	0.32	81.7	79.5	0.30%
		21	34	13	1.25	0.34	83.0	83.8	1.00%
Foundation	MNRC043 incl incl	60	75	15	0.74	0.33	87.2	88.4	0.20%
		62	74	12	0.86	0.30	67.3	79.3	0.30%
		68	72	4	1.37	0.33	50.5	93.2	1.00%
Foundation	MNRC044 incl	11	22	11	1.11	0.42	76.2	130.8	0.50%
		13	19	6	1.48	0.59	100.8	193.0	1.00%
Foundation	MNRC045 incl incl	16	27	11	1.23	0.31	60.2	124.6	0.30%
		16	21	5	1.47	0.30	63.4	103.8	1.00%
		25	27	2	1.73	0.64	89.9	294.6	1.00%
Foundation	MNRC046	11	16	5	1.21	0.41	85.0	177.0	0.10%
Foundation	MNRC047	10	14	4	1.06	0.49	111.0	280.5	0.50%
Foundation	MNRC048	10	15	5	1.10	0.44	126.7	227.5	0.50%
Foundation	MNRC049	13	14	1	0.04	0.04	78.8	24.0	0.01%
Foundation	MNRC050	49	53	4	1.27	0.31	95.9	131.2	1.00%

Prospect	Drillhole	From	To	Interval	Li ₂ O %	Rb%	Ta ₂ O ₅ ppm	Cs ₂ O ppm	Cut-off % Li ₂ O
Foundation	MNRC051	10	15	5	0.19	0.12	119.4	62.1	0.01%
	incl	12	13	1	0.54	0.31	157.9	173.9	0.50%
Dibbler	MNRC052	No pegmatite							
Dibbler	MNRC053	3	5	2	0.10	0.12	81.8	93.8	0.01%
Dibbler	MNRC054	3	5	2	0.02	0.04	52.7	19.2	0.01%
Dibbler	MNRC055	3	5	2	0.02	0.04	59.2	13.0	0.01%
Quoll	MNRC056	3	5	2	0.14	0.20	109.4	32.5	0.01%
Quoll	MNRC057	13	16	3	0.01	0.03	50.0	8.0	0.01%
Mulgara	MNRC058	54	69	14	0.88	0.42	109	282	0.50%
		54	60	6	1.18	0.55	162.9	409.3	0.50%
		63	68	5	1.04	0.51	109.5	298.6	0.50%
Mulgara	MNRC059	62	69	7	1.26	0.45	114.4	257.4	0.50%
Mulgara	MNRC060	39	45	6	1.04	0.47	195.3	345.2	0.50%
Mulgara	MNRC061	113	121	8	0.31	0.31	66.8	47.1	0.01%
Mulgara	MNRC062	118	129	11	1.23	0.32	54.1	50.9	0.50%
		incl	121	124	3	2.26	0.31	31.0	56.9
Mulgara	MNRC063	41	44	3	0.22	0.28	96.0	72.0	0.01%
Mulgara	MNRC064	48	54	6	0.63	0.30	142.0	61.2	0.30%
Mulgara	MNRC065	43	47	4	0.39	0.29	79.6	37.9	0.01%
Mulgara	MNRC066	41	51	10	0.54	0.35	95.5	7.4	0.20%
Foundation	MNRC067	33	36	3	0.13	0.12	83.1	54.1	0.01%
Foundation	MNRC068	55	56	1	0.14	0.21	46.3	130.3	0.01%
Foundation	MNRC069	70	80	10	0.63	0.32	76.1	58.1	0.01%
		incl	71	73	2	1.18	0.46	84.4	87.2

About Metals Australia

Metals Australia is actively drilling and exploring a portfolio of highly-prospective base metal, precious metal and battery metal projects within the well-established mining jurisdictions of Western Australia and Quebec, Canada.

The Company's flagship project is **Manindi**, which comprises three granted mining leases in the fertile Youanmi Igneous geological complex, located approximately 20 km southwest of the Youanmi Gold Mine in the Murchison District of Western Australia (Figure 1).

Those mining leases host both the **Manindi Lithium Project** and the **Manindi Zinc Project**, along with the recent copper-nickel-cobalt bearing sulphide discovery.

The **Manindi Zinc Project** hosts a JORC 2012, **Measured, Indicated & Inferred resource of 1.08Mt @ 6.52% Zn for 70,102t Zn (2% Zn cut-off)⁵** (including Measured: 37.7kt @ 10.22% Zn, 0.39% Cu, 6.24 g/t Ag; Indicated: 131.5kt @ 7.84% Zn, 0.32% Cu, 4.60 g/t Ag and Inferred: 906.7kt @ 6.17% Zn, 0.25% Cu, 2.86 g/t Ag).

Recent drilling for extensions of the Kultarr (Figure 1) high-grade zinc resource intersected a 68m downhole intersection of sulphide mineralisation in MNRC070⁶ that has extended the zone down plunge.

A number of other target zones remain to be tested close to the existing resource. Drilling to date has been limited to a depth of approximately 250m.

The **Manindi Lithium Project** was discovered after detailed surface mapping carried out at Mulgara and Warabi, situated approximately 1.3km SE of the Kultarr and Kowari zinc resources (Figure 1), identified at least three lithium bearing pegmatites outcropping at surface with strike lengths of over 300m and widths of up to 25-30m.

Lithium-tantalum and rubidium mineralisation appears to be concentrated adjacent to pegmatite contacts exhibiting coarser grained and more abundant lepidolite +/- spodumene crystals (Photo 1 below).



Photo 1: Mulgara LCT Pegmatite, with lithium minerals including lepidolite (mauve), Manindi Project, WA

The pegmatites overall strike-length is not limited to surface outcrop as detailed airborne magnetics and the drilling shows far more extensive development of pegmatite structures exist subsurface.

Re-sampling of previous diamond drillcore that targeted VHMS sulphide mineralisation at Mulgara, produced intersections including **15m @ 1.20% Li₂O from 34m, including 5m @ 1.53% Li₂O from 38m, in MND018 and 3m @ 1.00% Li₂O from 41m in MND022⁴** (see location, Figure 4).

Following the positive identification of lithium bearing LCT pegmatites at Manindi, a shallow RC percussion drilling program was completed at the Mulgara Prospect to test the three outcropping pegmatite dykes (Figure 4).

A total of 17 RC percussion drill holes were completed along three traverses, for a total of 837 m of drilling. Hole collars were located at approximately 40 metre intervals along the traverses. Significant intersections produced from this RC drilling program were as follows^{2,3}:

- MNRC030: **8m @ 1.06% Li₂O from 18m incl. 3m @ 1.65% Li₂O with up to 1.96% Li₂O**
- MNRC032: **7m @ 599ppm Ta₂O₅**
- MNRC033: **8m @ 1.00% Li₂O, 158ppm Ta₂O₅ from 32m, and 7m @ 1.29% Li₂O, 242ppm Ta₂O₅ from 42 m including 5m @ 1.53% Li₂O**

Preliminary flotation tests on previous diamond drilling samples produced concentrates with grades up to 3.05% Li₂O and lithium recovery of up to 77% from a concentrated 30% of the mass feed⁷. Flotation tails contained significant tantalite mineralisation (Ta₂O₅) that could also be recovered and provide additional upside to the potential economics of the project.

Potential for further improvements in the metallurgical results are high given that the previous tests carried out were scoping level in nature and that the flowsheet had not been optimised for the Manindi mineralization.

Recent mapping and systematic rockchip sampling resulted in the identification of other LCT pegmatites within a 3km corridor at the northwest end of the Manindi mining leases. The highlight of this work was the identification of the Foundation pegmatite⁸ the largest pegmatite identified to date at Manindi.

The Foundation pegmatite has a 500m strike-length, trending in a southwest–northeast direction and includes multiple pegmatites across a 200m wide zone in a northwest-southeast direction (Figures 1 and 2).

Rockchip sample results^{1,4} averaging >1% Li₂O with Cs, Ta and >0.4% Rb confirm that Foundation is a high-grade LCT pegmatite and compare favourably with previous results from rockchip sampling of the Mulgara pegmatites that produced high-grade results of up to **2.84% Li₂O, 296 ppm Ta₂O₅ and up to 746ppm Cs₂O⁴**.

The proposed work program for the Manindi pegmatites following completion and receipt of all results from the recently approximately 3,500m RC drilling program, is set out earlier in this release.

Lac Rainy Graphite Project, Quebec, Canada

The Lac Rainy Graphite Project is located in Quebec, Canada, in close proximity to the operating mines around Fermont and is 100% owned by Metals Australia. The Lac Rainy Graphite Project hosts **a JORC 2012 Indicated and Inferred Resource of 13.3Mt @ 11.5% Total Graphitic Carbon (Cg⁹)** (including Indicated: 9.6Mt @ 13.1% Cg and Inferred 3.7Mt @ 7.3% Cg).

In 2020, Metals Australia completed a Phase 1 Scoping Study highlighting the significant economic attractiveness of the Lac Rainy project¹⁰.

Recently completed Phase 2 metallurgical tests produced very encouraging results¹¹ based on the optimum flowsheet developed from testing of a composite sample from the high-grade Lac Rainy Graphite Project grading **16.2% Cg**. Highlights of the Phase 2 testing program are as follows:

- i) Optimised tests produced a combined, -150µm and +150µm, concentrate grade of 96.8% Cg, which is at the upper end of the targeted purity range of 95% to 97% Cg.
- ii) The proportion of larger flake recovered under these optimised grinding and flotation conditions was 13.9% in the +150µm fraction, at a very high-purity of 97.4% Cg.
- iii) Carbon recovery in open-circuit tests ranging from 69.4% to 85.6%. Subsequent locked closed circuit (LCT) testwork produced a very-high overall recovery into the concentrate of 95.1% Cg. Concentrate grade was maintained in target range at 95.5% Cg¹¹.
- iv) The flow-sheet development program has significantly improved the open-circuit conditions of the rougher, primary cleaning and secondary cleaning flotation circuits

The last stages of the Phase 2 testwork are generating a bulk concentrate, high-purity, flake-graphite sample to be sent to specialist battery grade graphite testing group, ProGraphite GmbH (**ProGraphite**) in Germany. ProGraphite will conduct specialist downstream testwork, including spheroidization and purification, to be followed by battery testwork to determine the quality of the Lac Rainy graphite products for use in lithium-ion battery applications.

This downstream testwork will provide impetus to discussions with potential off-take and/or funding partners to assist driving the Lac Rainy Project towards feasibility, development and production.

Eade-Felicie-Pontois Copper-Gold-Polymetallic Projects, Canada

The Eade-Felicie-Pontois Copper-Gold-Polymetallic Projects are located in northern Quebec, Canada, in the Lac Grande Greenstone Belt. The Company has received the results of an EM-TDEM survey that confirmed areas of identified mineralisation and identified new targets to be field tested across the extensive 15km strike corridor of identified targets¹².

The Company recently completed a reconnaissance fieldwork program over high priority target areas and, based on re-evaluation of the geophysical interpretation and a more intensive and systematic fieldwork program, will be finalising plans for an initial drilling campaign.

Lac du Marcheur Copper-Cobalt Project, Canada

The Lac du Marcheur Copper-Cobalt Project is located in central Quebec, Canada, in close proximity to the Chilton Copper-Cobalt project. An initial field program was undertaken by the Company in 2017 which confirmed the historical high-grade copper and cobalt occurrences and prospects on surface.

The Company has recently completed an airborne EM-TDEM survey. The preliminary processed results of this heliborne Magnetic (MAG) and Time-Domain Electromagnetic (TDEM) survey has highlighted several conductors aligned and coincident with magnetic trends/lineaments trending NW-SE to NNE-SSW. These conductors/anomalies may be associated with graphitic and/or sulphidic zones and field work will be carried out to identify the source of the conductors/anomalies¹².

References

⁰ Metals Australia Ltd, 16 May, 2022. Further Thick Lithium Bearing Pegmatite Intersections at Manindi.

¹ Metals Australia Ltd, 02 March 2022. Outstanding Lithium & Rubidium Rockchip Results for Manindi Project

² Metals Australia Ltd, 12 June 2018. Lithium pegmatite drilling program commences at Manindi Lithium Project

³ Metals Australia Ltd, 24 July 2018. Results of RC percussion drilling program at Manindi Lithium Project

⁴ Metals Australia Ltd, 21 March 2017. High Grade Lithium Bearing Pegmatites Discovered at Manindi

⁵ Metals Australia Ltd, 12 January 2017. Metals Australia commences drilling at Greenfield and Resource Extension Targets at Manindi Zinc Deposit

⁶ Metals Australia Ltd, 10 May 2022. Spectacular 68m Zinc-Copper Drill Hit at Manindi Zinc Project

⁷ Metals Australia Ltd, 13 April 2018. Preliminary Metallurgical Test program underway at Manindi Lithium Project

⁸ Metals Australia Ltd, 10 November 2021. High Grade Lithium-Tantalum Results from Manindi Pegmatites

⁹ Metals Australia Ltd, 15 June 2020. Metals Australia delivers High Grade Maiden JORC Resource at Lac Rainy Graphite Project, Quebec

¹⁰ Metals Australia Ltd, 3 February 2021. Lac Rainy Graphite Study delivers strong economics with Significant Economic upside

¹¹ Metals Australia Ltd, 28 February 2022. Outstanding 96.8% Flake Graphite Concentrate for Lac Rainy.

¹² Metals Australia Ltd, 28 April 2022. Quarterly Activities Report for the Quarter Ended 31 March 2022.

This announcement was authorised for release by the Board of Directors.

*****ENDS*****

For background, please refer to the Company's website or contact:

Michael Muhling
Company Secretary
Metals Australia Limited
+61 (08) 9481 7833

Cautionary Statement regarding Forward-Looking information

This document contains forward-looking statements concerning Metals Australia Ltd. Forward-looking statements are not statements of historical fact and actual events and results may differ materially from those described in the forward-looking statements as a result of a variety of risks, uncertainties and other factors. Forward-looking statements are inherently subject to business, economic, competitive, political and social uncertainties and contingencies. Many factors could cause the Company's actual results to differ materially from those expressed or implied in any forward-looking information provided by the Company, or on behalf of, the Company. Such factors include, among other things, risks relating to additional funding requirements, metal prices, exploration, development and operating risks, competition, production risks, regulatory restrictions, including environmental regulation and liability and potential title disputes.

Forward looking statements in this document are based on the company's beliefs, opinions and estimates of Metals Australia Ltd as of the dates the forward-looking statements are made, and no obligation is assumed to update forward looking statements if these beliefs, opinions and estimates should change or to reflect other future developments.

Competent Person Statement

The information in this report that relates to exploration results and Mineral Resources has been reviewed, compiled and fairly represented by Mr Nick Burn. Mr Burn is the Exploration Manager of Metals Australia Limited and a member of the Australian Institute of Geoscientists (AIG). Mr Burn has sufficient experience relevant to the style of mineralisation and type of deposits under consideration to qualify as a Competent Person as defined in the 2012 Edition of the Joint Ore Reserves Committee ('JORC') Australasian Code for Reporting of Exploration Results, Minerals Resources and Ore Reserves. Mr Burn consents to the inclusion in this report of the matters based on this information in the form and context in which it appears.

With respect to Mineral Resource estimates, the Company confirms that it is not aware of any new information or data that materially affects the information included in the original market announcements (see References). The Company confirms that the form and context in which the Competent Person's findings are presented have not been materially modified from the original market announcements.

Appendix 1: Drilling details and LCT pegmatite intersections reported:

Prospect	Hole_ID	Easting	Northing	Dip°	Azi.°	Drilled	Pegmatite intersection	
Foundation	MNRC037	663630	6818470	-60	160	60	4-8m	4m
Foundation	MNRC038	663660	6818490	-60	160	57	14-18m	4m
Foundation	MNRC039	663700	6818510	-60	160	60	6-52m	46m
Foundation	MNRC040	663735	6818510	-60	160	60	21-57m	36m
Foundation	MNRC041	663775	6818520	-60	160	60	18-49m	31m
Foundation	MNRC042	663810	6818535	-60	160	60	19-36m	17m
Foundation	MNRC043	663835	6818580	-60	160	78	59-75m	16m
Foundation	MNRC044	663850	6818565	-60	160	60	11-22m	11m
Foundation	MNRC045	663885	6818570	-60	160	60	16-27m	11m
Foundation	MNRC046	663925	6818585	-60	160	60	11-17m	6m
Foundation	MNRC047	663965	6818590	-60	160	60	8-15m	7m
Foundation	MNRC048	664015	6818590	-60	160	60	10-17m	7m
Foundation	MNRC049	664060	6818610	-60	160	60	13-14m	1m
Foundation	MNRC050	664010	6818640	-60	160	60	49-55m	6m
Foundation	MNRC051	664050	6818652	-60	160	60	9-14m	5m
Foundation	MNRC067	663690	6818530	-60	160	80	37m	1m
Foundation	MNRC068	663760	6818550	-60	160	80	53-55m	2m
Foundation	MNRC069	663905	6818605	-60	160	90	70-82m	12m
Dibbler	MNRC052	663725	6818805	-60	200	60	4-6m	2m
Dibbler	MNRC053	663765	6818790	-60	200	60	3-5m	2m
Dibbler	MNRC054	663805	6818760	-60	200	60	3-5m	2m
Dibbler	MNRC055	663845	6818740	-60	200	60	3-5m	2m
Quoll	MNRC056	664550	6818167	-60	200	60	3-5m	2m
Quoll	MNRC057	664586	6818138	-60	200	60	13-16m	3m
Mulgara	MNRC058	664375	6818400	-60	160	120	54-60m,63-68m	6m
Mulgara	MNRC059	664300	6818365	-60	160	120	62-70m,112-113m	8m
Mulgara	MNRC060	664330	6818385	-60	160	120	39-45m	6m
Mulgara	MNRC061	664320	6818335	-60	160	132	109-126m	17m
Mulgara	MNRC062	664285	6818325	-60	160	132	118-130m	12m
Mulgara	MNRC063	664255	6818320	-60	160	120	42-46m	4m
Mulgara	MNRC064	664330	6818260	-60	160	120	46-57m	11m
Mulgara	MNRC065	664295	6818250	-60	160	120	40-49m	9m
Mulgara	MNRC066	664250	6818240	-60	160	120	40-52m	12m
Foundation	MNRC067	663690	6818530	-60	160	80	37-38m	1m
Foundation	MNRC068	663760	6818550	-60	160	80	53-55m	2m
Foundation	MNRC069	663905	6818605	-60	160	90	70-82m	12m
Quoll	MNRC072	664450	6818170	-60	020	60	-	

Prospect	Hole_ID	Easting	Northing	Dip °	Azi. °	Drilled	Pegmatite intersection	
Quoll	MNRC073	664490	6818153	-60	020	60	-	
Foundation	MNRC074	663725	6818545	-60	160	80	46-49m	3m
Foundation	MNRC075	663805	6818570	-60	160	80	65m	1m
Foundation	MNRC076	663877	6818595	-60	160	80	63-74m	11m
Foundation	MNRC077	663898	6818618	-60	160	80	38-41m	3m
Foundation	MNRC078	663960	6818622	-60	160	80	30-36m	6m
Bandicoot	MNRC079	664604	6817650	-60	190	60	8-13m	5m
Bandicoot	MNRC080	664658	6817659	-60	190	60	8-13m	5m
Bandicoot	MNRC081	664683	6817663	-60	190	60	5-9m	4m
Bandicoot	MNRC082	664580	6817650	-60	190	60	1-7m	6m
Total 44 RC holes						3395		

JORC Code, 2012 Edition – Table 1 - Section 1 Sampling Techniques and Data

Criteria	JORC Code explanation	Commentary
Sampling techniques	<ul style="list-style-type: none"> Nature and quality of sampling (e.g., cut channels, random chips, or specific specialised industry standard measurement tools appropriate to the minerals under investigation, such as down hole gamma sondes, or handheld XRF instruments, etc). These examples should not be taken as limiting the broad meaning of sampling. Include reference to measures taken to ensure sample representivity and the appropriate calibration of any measurement tools or systems used. Aspects of the determination of mineralisation that are Material to the Public Report. In cases where 'industry standard' work has been done this would be relatively simple (e.g., 'reverse circulation drilling was used to obtain 1 m samples from which 3 kg was pulverised to produce a 30 g charge for fire assay'). In other cases, more explanation may be required, such as where there is coarse gold that has inherent sampling problems. Unusual commodities or mineralisation types (e.g., submarine nodules) may warrant disclosure of detailed information. 	<p>Reverse circulation (RC) percussion drilling was used to obtain 1 m samples, from which approximately 2-3 kg was sub-sampled and pulverised to produce a sample for assay.</p> <p>Samples for the current RC program are being analysed as 1m sample or 4m composites as determined by geological logging.</p> <p>Previous diamond drilling has also been sampled at approximate 1m intervals, utilising geological contacts where necessary.</p> <p>Rockchip samples reported in this release were grab samples of pegmatite occurrences, collected in a calico bag and weighing approximately 2 to 3 kg.</p>
Drilling techniques	<ul style="list-style-type: none"> Drill type (e.g., core, reverse circulation, open-hole hammer, rotary air blast, auger, Bangka, sonic, etc) and details (e.g., core diameter, triple or standard tube, depth of diamond tails, face-sampling bit or other type, whether core is oriented and if so, by what method, etc). 	<p>Drilling type is reverse circulation (RC) percussion drilling, using a 4.5" face-sampling drill bit.</p>
Drill sample recovery	<ul style="list-style-type: none"> Method of recording and assessing core and chip sample recoveries and results assessed. Measures taken to maximise sample recovery and ensure representative nature of the samples. Whether a relationship exists between sample recovery and grade and whether sample bias may have occurred due to preferential loss/gain of fine/coarse material. 	<p>Sample recovery was visually assessed on basis of the volume of RC percussion chip recovery and overall is considered to be good based on the drilling records.</p> <p>Standard RC percussion drilling techniques were utilised to maximise sample recovery. The cyclone unit was routinely cleaned to limit contamination and ensure representivity of the sample.</p> <p>There is no apparent relationship between sample recovery and grade.</p>
Logging	<ul style="list-style-type: none"> Whether core and chip samples have been geologically and geotechnically logged to a level of detail to support appropriate Mineral Resource estimation, mining studies and metallurgical studies. Whether logging is qualitative or quantitative in nature. Core (or costean, channel, etc) photography. The total length and percentage of the relevant intersections logged. 	<p>Chips from 1m RC percussion drilling intervals were logged according to industry standard practice and representative samples stored in chip trays.</p> <p>Logging was qualitative in nature and recorded using standard logging templates. The resulting data was uploaded to a Datashed database and validated.</p> <p>100% of the drilling was logged.</p>
Sub-sampling techniques and sample preparation	<ul style="list-style-type: none"> If core, whether cut or sawn and whether quarter, half or all cores taken. If non-core, whether riffled, tube sampled, rotary split, etc and whether sampled wet or dry. For all sample types, the nature, quality and appropriateness of the sample preparation technique. Quality control procedures adopted for all sub-sampling stages to maximise representivity of samples. Measures taken to ensure that the sampling is representative of the in-situ material collected, including for instance results for field duplicate/second-half sampling. Whether sample sizes are appropriate to the grain size of the material being sampled. 	<p>RC percussion samples were collected for every metre drilled using a cone splitter installed beneath the rig cyclone. Each sample had a weight of approximately 2-3 kg. Duplicate samples of the same size were collected using a second collection point from the cone splitter at a frequency of approximately one duplicate per 20 samples.</p> <p>For all samples, the nature, quality and appropriateness of the sample preparation technique is considered suitable as per industry best practice.</p> <p>All samples were sent to the Bureau Veritas laboratory in Perth for sample preparation (codes PR001 and PR302) using standard codes of practices. All samples were dry and presented to the lab "as is".</p> <p>Rockchip samples were processed by Intertek / Genalysis laboratories in Maddington, Perth and analysed using the 48 element "Lithium Package" (4A-Li/MS48).</p> <p>The sample preparation is considered appropriate for the sample size and grain size of the material being sampled and appropriate for the sample type.</p>

Criteria	JORC Code explanation	Commentary
Quality of assay data and laboratory tests	<ul style="list-style-type: none"> The nature, quality and appropriateness of the assaying and laboratory procedures used and whether the technique is considered partial or total. For geophysical tools, spectrometers, handheld XRF instruments, etc, the parameters used in determining the analysis including instrument make and model, reading times, calibrations factors applied and their derivation, etc. Nature of quality control procedures adopted (e.g., standards, blanks, duplicates, external laboratory checks) and whether acceptable levels of accuracy (i.e., lack of bias) and precision have been established. 	<p>Previous assaying was completed by the Bureau Veritas (BV) laboratory based in Perth, Western Australia. BV undertook a standard multi-element assay procedures (codes PF100, PF101 and PF102) utilising a peroxide fusion digestion technique followed by ICP-AES and ICP-MS analysis.</p> <p>Assaying for this current RC program is being undertaken by Intertek Perth utilising their 4A-Li/MS48 (four acid digest/ICP-MS) package.</p> <p>The quality of the assay and laboratory procedures is considered to be high and appropriate for the type of mineralisation. The technique used is considered to be a total digestion.</p> <p>A comprehensive QAQC program (1 in 25) including blank, standard and duplicate samples were submitted by the Company for analysis with the drilling samples. The results of the QAQC program have been reviewed by the Company's consultant, who has not identified any material concerns. Routine internal QAQC checks were also completed by Intertek and the results are considered to be satisfactory with no material concerns.</p>
Verification of sampling and assaying	<ul style="list-style-type: none"> The verification of significant intersections by either independent or alternative company personnel. The use of twinned holes. Documentation of primary data, data entry procedures, data verification, data storage (physical and electronic) protocols. Discuss any adjustment to assay data. 	<p>Significant intersections have been reviewed and verified by company technical and management personnel.</p> <p>Primary drilling data was documented in detailed electronic drill hole logs. Primary assay data was received electronically from the analytical laboratory. Data is uploaded to a Datashed geological database and verified. No adjustments have been made to the reported assays other than the calculation of Li₂O and Ta₂O₅ grades from assay data, as specified in the announcement.</p>
Location of data points	<ul style="list-style-type: none"> Accuracy and quality of surveys used to locate drill holes (collar and down-hole surveys), trenches, mine workings and other locations used in Mineral Resource estimation. Specification of the grid system used. Quality and adequacy of topographic control. 	<p>Drill hole collar locations have been verified with handheld GPS with a ±5 m degree of accuracy.</p> <p>The grid system used is GDA94 datum, MGA zone 50 projection.</p> <p>Topographic control is based on a digital terrain model (DTM) with an accuracy of ±5m.</p>
Data spacing and distribution	<ul style="list-style-type: none"> Data spacing for reporting of Exploration Results. Whether the data spacing, and distribution is sufficient to establish the degree of geological and grade continuity appropriate for the Mineral Resource and Ore Reserve estimation procedure(s) and classifications applied. Whether sample compositing has been applied. 	<p>Data spacing is 1 m intervals downhole drill holes spaced at approximately 40 m intervals along 3 traverses, as discussed in the announcement.</p> <p>Insufficient data is available to establish the degree of geological and grade continuity required for estimation of a resource.</p> <p>No sample compositing has been applied for pegmatite sampling.</p>
Orientation of data in relation to geological structure	<ul style="list-style-type: none"> Whether the orientation of sampling achieves unbiased sampling of possible structures and the extent to which this is known, considering the deposit type. If the relationship between the drilling orientation and the orientation of key mineralised structures is considered to have introduced a sampling bias, this should be assessed and reported if material. 	<p>The drilling and sampling orientation is considered to have resulted in a true width intersection of the mineralised pegmatite dykes.</p> <p>Given the nature of the deposit type, the drilling and the sampling is therefore considered to achieve unbiased sampling.</p>
Sample security	<ul style="list-style-type: none"> The measures taken to ensure sample security. 	<p>Industry standard chain of custody followed, with samples collected, transported and delivered to a secure freight depot by Company geologist or samples were shipped directly to the analytical lab.</p>
Audits or reviews	<ul style="list-style-type: none"> The results of any audits or reviews of sampling techniques and data. 	<p>The Company's consultant has reviewed the sampling and assay data for completeness and quality control and has not identified any material concerns.</p>

JORC Code, 2012 Edition – Table 1 - Section 2 Reporting of Exploration Results

Criteria	JORC Code explanation	Commentary
Mineral tenement and land tenure status	<ul style="list-style-type: none"> Type, reference name/number, location and ownership including agreements or material issues with third parties such as joint ventures, partnerships, overriding royalties, native title interests, historical sites, wilderness or national park and environmental settings. The security of the tenure held at the time of reporting along with any known impediments to obtaining a licence to operate in the area. 	<p>The Company controls an 80% Interest in three granted Mining Licences in Western Australia covering the known mineralisation and surrounding area.</p> <p>The licences are M57/227, M57/240 and M57/533. The licence reports and expenditure are all in good standing at the time of reporting.</p> <p>There are no known impediments with respect to operating in the area.</p>
Exploration done by other parties	<ul style="list-style-type: none"> Acknowledgment and appraisal of exploration by other parties. 	<p>The Manindi zinc deposits were identified by WMC in the early 1970s and have been extensively explored using surface and geophysical techniques prior to drilling. Mapping and soil geochemistry preceded airborne, and surface geophysical techniques being applied to the project.</p> <p>The Project has been drilled in 8 separate drill programs since 1971, with a total of 393 holes having been completed. These include 109 diamond drillholes, 109 RC drillholes, 169 RAB drillholes and 8 percussion holes.</p> <p>The zinc deposits have never been mined.</p> <p>The Project has not previously been explored for lithium.</p>
Geology	<ul style="list-style-type: none"> Deposit type, geological setting and style of mineralisation. 	<p>The mineralisation at Manindi is hosted within an Archaean felsic and mafic volcanic sequence. The sequence has been extensively deformed by regional metamorphism and structural event related to the Youanmi Fault and emplacement of the Youanmi gabbro intrusion and other later granitic phases.</p> <p>The Manindi zinc-copper mineralisation is considered to be a volcanogenic massive sulphide (VMS) deposit, comprising a series of lenses of zinc-dominated mineralisation that have been folded, sheared, faulted, and possibly intruded by later dolerite and gabbro.</p> <p>Pegmatite dykes crosscut the felsic and mafic rock sequences at a high angle and are interpreted to have intruded along structures that transect the area. The dykes that occur in the area are considered to be of the lithium-caesium-tantalum type (LCT) and some contain visible lepidolite mineralisation.</p>
Drill hole Information	<ul style="list-style-type: none"> A summary of all information material to the understanding of the exploration results including a tabulation of the following information for all Material drill holes: <ul style="list-style-type: none"> easting and northing of the drill hole collar elevation or RL (Reduced Level – elevation above sea level in metres) of the drill hole collar dip and azimuth of the hole down hole length and interception depth hole length. If the exclusion of this information is justified on the basis that the information is not Material and this exclusion does not detract from the understanding of the report, the Competent Person should clearly explain why this is the case. 	<p>A summary of all information material to the understanding of the previous exploration results is included in the announcement, see Appendix 1 of the announcement by Metals Australia Ltd, 24 July 2018. “Results of RC percussion drilling program at Manindi Lithium Project”.</p>

Criteria	JORC Code explanation	Commentary
Data aggregation methods	<ul style="list-style-type: none"> In reporting Exploration Results, weighting averaging techniques, maximum and/or minimum grade truncations (e.g., cutting of high grades) and cut-off grades are usually Material and should be stated. Where aggregate intercepts incorporate short lengths of high-grade results and longer lengths of low-grade results, the procedure used for such aggregation should be stated and some typical examples of such aggregations should be shown in detail. The assumptions used for any reporting of metal equivalent values should be clearly stated. 	<p>Exploration results are reported as a length weighted average grade. This ensures that short lengths of high-grade material receive less weighting than longer lengths of low-grade material.</p> <p>Where aggregate intercepts incorporate short lengths of high-grade results within longer lengths of lower grade results, these zones have been reported separately.</p> <p>No maximum or minimum grade truncations have been applied.</p> <p>No metal equivalents are reported.</p>
Relationship between mineralisation widths and intercept lengths	<ul style="list-style-type: none"> These relationships are particularly important in the reporting of Exploration Results. If the geometry of the mineralisation with respect to the drill hole angle is known, its nature should be reported. If it is not known and only the down hole lengths are reported, there should be a clear statement to this effect (e.g., 'down hole length, true width not known'). 	<p>The orientation and dip of the reported drill holes were designed to intersect the pegmatite dykes that host lithium mineralisation as close as possible to perpendicular to their strike and dip. Reported mineralised intersections are therefore considered to be close to true width.</p>
Diagrams	<ul style="list-style-type: none"> Appropriate maps and sections (with scales) and tabulations of intercepts should be included for any significant discovery being reported. These should include, but not be limited to a plan view of drill hole collar locations and appropriate sectional views. 	<p>Appropriate maps and sections are included in body of the announcement (see Figures 1 to 5).</p> <p>Table 1 includes all significant intercepts and drillhole locations are shown in plan view on Figures 1,2 and 4.</p> <p>Figures 3 and 5 are appropriate sectional views.</p>
Balanced reporting	<ul style="list-style-type: none"> Where comprehensive reporting of all Exploration Results is not practicable, representative reporting of both low and high grades and/or widths should be practiced avoiding misleading reporting of Exploration Results. 	<p>Full and representative reporting of relevant previous results in announcement by Metals Australia Ltd, 24 July 2018. "Results of RC percussion drilling program at Manindi Lithium Project".</p> <p>Full and representative reporting of both low and high-grade intersections with widths are included in Table 1 of this release.</p> <p>Appendix 1 lists all mineralised intersections including those with results to come.</p>
Other substantive exploration data	<ul style="list-style-type: none"> Other exploration data, if meaningful and material, should be reported including (but not limited to): geological observations; geophysical survey results; geochemical survey results; bulk samples – size and method of treatment; metallurgical test results; bulk density, groundwater, geotechnical and rock characteristics; potential deleterious or contaminating substances. 	<p>There are no other substantive exploration data.</p>
Further work	<ul style="list-style-type: none"> The nature and scale of planned further work (e.g., tests for lateral extensions or depth extensions or large-scale step-out drilling). Diagrams clearly highlighting the areas of possible extensions, including the main geological interpretations and future drilling areas, provided this information is not commercially sensitive. 	<p>Following receipt of all results a diamond drilling program is planned with the dual objectives of:</p> <ul style="list-style-type: none"> Drilling large diameter (HQ or PQ) core through the higher-grade sections of the Foundation and Mulgara pegmatites to obtain metallurgical samples for mineragraphy and further concentrate testwork. This work will also determine the lithium bearing mineral assemblage (and the proportions of these minerals). To test deeper extensions of the pegmatites that have already been shown to extend to at least 100m below surface. The deeper drilling will test for a merged thicker zone. <p>Following completion of the diamond drilling program the pegmatite bodies will be modelled prior to preparation of a JORC 2012 Mineral Resource estimate.</p> <p>Further regional mapping and systematic rockchip sampling then further drilling will test other pegmatites located on the Manindi mining leases.</p>