



ANNUAL INFORMATION FORM

FOR THE FISCAL YEAR ENDED JUNE 30, 2022

September 28, 2022

TABLE OF CONTENTS

GLOSSARY OF TERMS.....	1	MINERAL RESOURCE ESTIMATES	49
METRIC CONVERSION TABLE	2	RESOURCE ESTIMATE	51
FORWARD LOOKING INFORMATION	2	GEOTECHNICAL	51
FINANCIAL INFORMATION AND ACCOUNTING PRINCIPLES	3	MINING METHOD	52
CLASSIFICATION OF MINERAL RESOURCES	3	LIFE-OF-MINE PRODUCTION	53
NAME, ADDRESS, AND INCORPORATION	4	MINERAL PROCESSING AND METALLURGICAL TESTING	55
DESCRIPTION OF BUSINESS	4	GEOCHEMICAL AND METALLURGICAL LABORATORY	57
INTERCORPORATE RELATIONSHIPS	5	PROJECT INFRASTRUCTURE.....	57
BUSINESS DEVELOPMENT - THREE YEAR HISTORY	6	CAPITAL AND OPERATING COSTS.....	60
EXPECTED CHANGES TO THE BUSINESS	24	ECONOMIC ANALYSIS	62
OUTLOOK.....	24	RISKS AND OPPORTUNITIES TO ENHANCE VALUE	65
COMPETITIVE CONDITIONS	25	RISK FACTORS	66
ENVIRONMENTAL PROTECTION	25	DIVIDEND POLICY	75
EMPLOYEES	26	DESCRIPTION OF CAPITAL STRUCTURE	75
SPECIALIZED SKILL AND KNOWLEDGE.....	26	MARKET FOR SECURITIES	75
FOREIGN OPERATIONS	26	ESCROWED SECURITIES AND SECURITIES SUBJECT TO CONTRACTUAL RESTRICTION ON TRANSFER	77
SOCIAL AND ENVIRONMENTAL POLICIES.....	26	DIRECTORS AND OFFICERS.....	78
TECHNICAL SUMMARY	27	NAME, OCCUPATION AND SECURITY HOLDINGS	78
PROPERTY DESCRIPTION AND LOCATION	27	CEASE TRADE ORDERS OR BANKRUPTCIES	79
PROPERTY OWNERSHIP	28	PENALTIES OR SANCTIONS	79
ENVIRONMENTAL STUDIES	29	CONFLICTS OF INTEREST.....	79
MINERAL RIGHTS, AGREEMENTS AND ROYALTIES	29	LEGAL PROCEEDINGS AND REGULATORY ACTIONS	79
SECURITY OF TITLE	29	INTEREST OF MANAGEMENT AND OTHERS IN MATERIAL TRANSACTIONS.....	80
ACCESSIBILITY, CLIMATE, LOCAL RESOURCES, INFRASTRUCTURE AND PHYSIOGRAPHY	29	TRANSFER AGENT AND REGISTRAR.....	80
HISTORY	31	MATERIAL CONTRACTS.....	80
GEOLOGICAL SETTING AND MINERALIZATION	33	INTERESTS OF EXPERTS	80
GEOLOGIC INTERPRETATION	37	INFORMATION ON AUDIT COMMITTEE	81
EXPLORATION.....	38	ADDITIONAL INFORMATION	83
DRILLING.....	39	APPENDIX A - AUDIT COMMITTEE CHARTER	84
SAMPLE PREPARATION, ANALYSES, AND SECURITY	42		
QUALITY ASSURANCE / QUALITY CONTROL	45		
DATA VERIFICATION PROCEDURES.....	49		
DRILL HOLE DATABASE REVIEW.....	49		

GLOSSARY OF TERMS

The abbreviations set forth below have the following meanings in this Annual Information Form (the “AIF”).

“**2022 Fiscal Year**” means the financial year of the Company ending June 30, 2022

“**Au**” chemical symbol for gold

“**ASX**” means the Australian Securities Exchange

“**Lion One**” or the “**Company**” means Lion One Metals Limited and its subsidiaries

“**Board of Directors**” or “**Board**” means the board of directors of the Company

“**Common Shares**” means the common shares of the Company

“**Diamond drilling**” means Rotary drilling technique using diamond set or impregnated bits, to cut a solid, continuous core sample of the rock. The core sample is retrieved to the surface, in a core barrel, by a wireline

“**External Auditor**” means Davidson & Company, LLP Chartered Professional Accountants

“**Indicated mineral resource**” means that part of a mineral resource for which quantity, grade or quality, densities, shape and physical characteristics can be estimated with a level of confidence sufficient to allow the appropriate application of technical and economic parameters, to support mine planning and evaluation of the economic viability of the deposit. The estimate is based on detailed and reliable exploration and testing information gathered through appropriate techniques from locations such as outcrops, trenches, pits, workings and drill holes that are spaced closely enough for geological and grade continuity to be reasonably assumed

“**Inferred mineral resource**” means that part of a mineral resource for which quantity and grade or quality can be estimated on the basis of geological evidence and limited sampling and reasonably assumed, but not verified geological and grade continuity. The estimate is based on limited information and sampling gathered through appropriate techniques from locations such as outcrops, trenches, pits, workings and drill holes

“**Mineral deposit**” means an identified in-situ mineral occurrence from which valuable or useful minerals may be recovered. Mineral deposit estimates are not precise calculations, being dependent on the interpretation of limited information on the location, shape and continuity of the occurrence of mineralization and on the available sampling results

“**Mineralization**” means the concentration of metals and their chemical compounds within a body of rock

“**Mineral Reserve**” means the economically mineable part of a Measured or Indicated Mineral Resource demonstrated by at least a Preliminary Feasibility Study. This Study must include adequate information on mining, processing, metallurgical, economic and other relevant factors that demonstrate, at the time of reporting, that economic extraction can be justified. A Mineral Reserve includes diluting materials and allowances for losses that may occur when the material is mined

“**Mineral Resource**” means a concentration or occurrence of diamonds, natural solid inorganic material, or natural solid fossilized organic material including base and precious metals, coal, and industrial minerals in or on the Earth’s crust in such form and quantity and of such a grade or quality that it has reasonable prospects for economic extraction. The location, quantity, grade, geological characteristics and continuity of a Mineral Resource are known, estimated or interpreted from specific geological evidence and knowledge

“**NI 43-101**” means National Instrument 43-101 – Standards of Disclosure for Mineral Projects, of the Canadian Securities Administrators

“**NI 52-110**” means National Instrument 52-110 – *Audit Committees* of the Canadian Securities Administrators

“**NSR**” means Net Smelter Return

“**PEA**” Preliminary Economic Assessment

“**Qualified Person**” has the meaning given to it in NI 43-101

“**SML**” means Special Mining Lease as governed by the Mineral Resources Department of Fiji

“**SPL**” means Special Prospecting License as governed by the Mineral Resources Department of Fiji

“**TSX-V**” means the TSX Venture Exchange

METRIC CONVERSION TABLE

For ease of reference, the following conversion factors are provided:

Metric Unit	U.S. Measure	U.S. Measure	Metric Unit
1 hectare (ha)	2.471 acres	1 acre.....	0.4047 hectares
1 meter (m)	3.281 feet	1 foot.....	0.3048 meters
1 kilometer (km)	0.621 miles	1 mile	1.609 kilometers
1 gram (g)	0.032 troy ounces	1 troy ounce	31.1 grams
1 kilogram (kg)	2.205 pounds	1 pound.....	0.454 kilograms
1 tonne (t)	1.102 short tons	1 short ton.....	0.907 tonnes
1 gram/tonne (g/t)	0.029 troy ounces/ton	1 troy ounce/ton	34.286 grams/tonne

FORWARD LOOKING INFORMATION

This Annual Information Form may contain “forward-looking information” which may include, but is not limited to, statements with respect to the future financial or operating performances of Lion One, its subsidiaries and its projects (including the Tuvatu Gold Project); the ability to continue exploration and development plans on the Company’s Projects (including the Tuvatu Gold Project); the future price of gold; the estimation of mineral reserves and resources; the realization of mineral reserve estimates; the timing and amount of estimated future production revenues, margins, costs of production, capital, operating and exploration expenditures; costs and timing of the development of new deposits; costs and timing of future exploration; cost and timing of plant and equipment; requirements for additional capital; the ability to raise capital; government regulation of mining operations; environmental risks, reclamation and rehabilitation expenses; title disputes or claims; limitations of insurance coverage; impact of the COVID-19 pandemic on operations or other risks of the mining industry, and the timing and possible outcome of pending litigation and regulatory matters. Often, but not always, forward-looking information statements can be identified by the use of words such as “plans”, “expects”, “is expected”, “budget”, “scheduled”, “estimates”, “forecasts”, “intends”, “anticipates”, or “believes”, or variations (including negative variations) of such words and phrases, or state that certain actions, events or results “may”, “could”, “would”, “might”, or “will” be taken, occur or be achieved.

Forward-looking statements involve known and unknown risks, uncertainties and other factors which may cause the actual results, performance or achievements of Lion One and/or its subsidiaries to be materially different from any future results, performance or achievements expressed or implied by the forward-looking statements. Such factors include, among others, general business, economic, competitive, political and social uncertainties; the actual results of current exploration activities; the high degree of operational risk involved in mining operations; inherent exploration, development and operating risks; fluctuations in the value of the Canadian or US dollar or Australian dollar or Fijian dollar; competition in the mining industry; regulatory risks; risks associated with additional financing required to advance exploration properties; price volatility of the Company's Common Shares, as well as those factors discussed in the section of this Annual Information Form entitled "Description of the Business - Risk Factors".

Although Lion One has attempted to identify important factors that could cause actual actions, events or results to differ materially from those described in forward-looking statements, there may be other factors that cause actions, events or results to differ from those anticipated, estimated or intended. Forward-looking statements contained herein are made as of the date of this Annual Information Form based on the opinions and estimates of management, and Lion One disclaims any obligation to update any forward-looking statements, whether as a result of new information, estimates or opinions, future events or results or otherwise. There can be no assurance that forward-looking statements will prove to be accurate, as actual results and future events could differ materially from those anticipated in such statements. Accordingly, readers should not place undue reliance on forward-looking statements.

FINANCIAL INFORMATION AND ACCOUNTING PRINCIPLES

Unless otherwise indicated, all references to "CDN \$" or "Canadian dollars" in this AIF refer to the Canadian dollar. All financial information in this AIF is prepared in accordance with International Financial Reporting Standards ("IFRS").

The Company reports its financial results and prepares its financial statements in Canadian dollars. All currency amounts in this AIF are expressed in Canadian dollars, unless otherwise indicated. The Canadian exchange rates for the Company's principal operating currencies against the Canadian dollar are as follows:

As at June 30	2020	2021	2022
Fijian dollar (F\$)	0.6231	0.5955	0.5787
Australian dollar (AUD\$)	0.9382	0.9295	0.8892

CLASSIFICATION OF MINERAL RESOURCES

In this AIF, the definitions of indicated and inferred resources are those used by Canadian Securities Administrators and conform to the definitions utilized by the CIM and CIM Guidelines.

LION ONE METALS LIMITED ANNUAL INFORMATION FORM

For its financial year ended June 30, 2022

CORPORATE STRUCTURE

NAME, ADDRESS, AND INCORPORATION

The Company was incorporated in British Columbia under the *Business Corporations Act* on November 12, 1996 under the name X-Tal Minerals Corp. ("X-Tal"). The Company changed its name to Lion One Metals Limited on January 28, 2011. On January 31, 2011, the Company completed the reverse takeover (the "RTO") of American Eagle Resources, Inc. ("AME"). AME was a private British Columbia corporation holding five Special Prospecting Licenses ("SPL's") in the Fijian Islands under its subsidiary Lion One Limited (Fiji). The SPL's were previously owned by the Emperor Gold Mining Company of Australia.

On June 19, 2013, the Company acquired 100% of the outstanding shares of Avocet Resources Limited ("Avocet"), a mineral exploration company based in Perth, Western Australia, through the issuance of 11,006,421 CHESS Depository Interests ("CDI"). Each CDI represents one common share of the Company. The CDI's began trading on the ASX on June 20, 2013 under the trading symbol "LLO". Avocet subsequently changed its name to Lion One Australia Pty Ltd. ("Lion One Australia").

The Company's head office and principal address is 306 - 267 West Esplanade, North Vancouver, BC, Canada, V7M 1A5. The address of the Company's registered and records office is Suite 1700 – 1055 West Hastings Street, Vancouver, BC, V6E 2E9.

DESCRIPTION OF BUSINESS

The Company's primary asset is the 100% held Tuvatu Gold Project ("Tuvatu"), located 17 km from the Nadi International Airport on the main island of Viti Levu in Fiji. Discovered in 1987, Tuvatu is a high-grade underground gold project situated upon the Viti Levu lineament, Fiji's own corridor of high grade alkaline gold deposits. Tuvatu is situated upon a 5 hectare footprint inside a larger 384 hectare mining lease. Tuvatu was advanced by previous owners through underground exploration and development from 1997 through to the completion of a feasibility study in 2000. Acquired by Lion One in 2011, the project has over 140,000 meters of drilling completed to date in addition to 1,600 meters of underground development. Concomitant with the mine development plan being undertaken, Lion One continues to pursue aggressive exploration drilling of newly defined feeder targets in proximity to the Tuvatu resource, including the prolific 500 Zone, as well as regional targets within the 6 km Navilawa caldera.

Lion One is focused on advancing premium quality gold assets in Fiji that have the attributes of: high grades, scope, district scale, and depth potential, with access to infrastructure in a mining-friendly jurisdiction. On March 23, 2015, the Company announced that the Fijian Minister of Lands and Mineral Resources had approved the grant of a Special Mining Lease ("SML") for the Tuvatu Gold Project. SML 62 provides exclusive rights for the potential development, construction, and operation of mining, processing, and waste management infrastructure at Tuvatu and the surrounding lease area. The Mining Lease area contains all of the current NI 43-101 Resource. In August 2022, SML 62 was extended for an additional 10-year renewable term to February 28, 2035.

In November 2017, the Company became the successful tenderer to acquire the Navilawa exploration tenement directly adjoining the northern boundaries of Lion One's Special Prospecting Licenses (SPL 1283 and 1296) and Mining Lease areas (SML 62) covering the Tuvatu gold project. In May 2019, SPL 1512 was issued for the Navilawa tenement for a 5-year term ending in 2024, which for the first time consolidated the ownership of the entire Navilawa mineral complex under a tenement package with the Tuvatu 384.5 hectare SML 62 Mining Lease at its center.

The Company's objective is to work towards a near-term production start, concomitant with an aggressive exploration program aimed at the continued expansion of deep bonanza-grade resources for the eventual scaled-up development of a larger and richer resource base and prove the concept that the Tuvatu has the

potential to become a gold camp with 10 to 20 million gold ounces. The Company utilizes six active diamond drilling rigs capable of operating year-round through the rainy season with two more rigs added in September 2022, bringing the total to 8 rigs. The Company also has a fully operational, quick-response metallurgical and geochemical laboratory at its Fiji head office in Nadi, 16km from the project site.

An updated PEA and Technical Report (the “Report” or the “PEA”) was completed in April 2022. The Report represents an update of the Project to comply with applicable disclosure regulations and is not the attainment of a new milestone for the development of the Project. In particular, the mineral resource estimate used in the PEA is from 2018 and does not include any drilling completed by the Company in its 2019 – 2020 drill programs. Furthermore, the potential development model set out in the PEA is confined to the mineral resource area inside the permitted mine lease (SML 62) and does not reflect the expanded Project area following the grant of the adjoining Navilawa Caldera tenement (SPL 1512) in 2019.

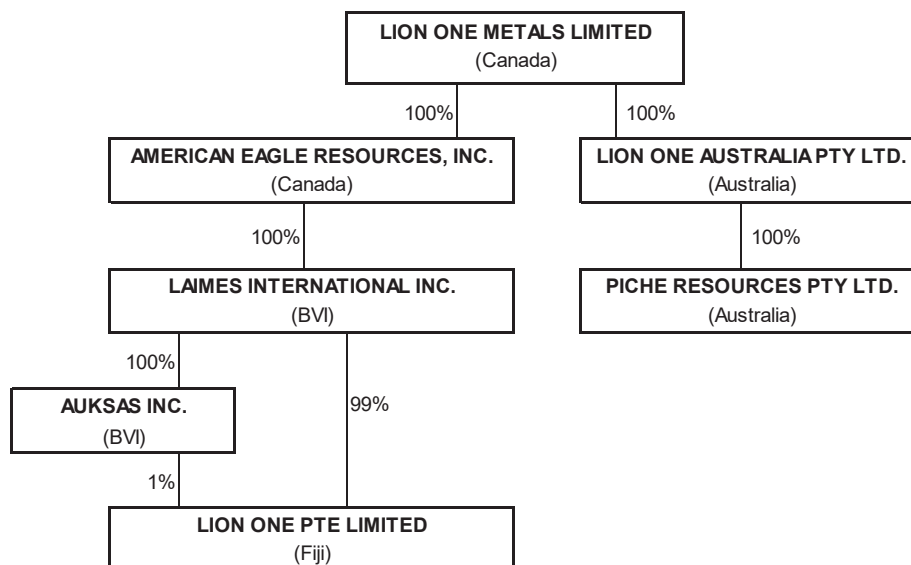
The Tuvatu project demonstrates robust economic potential for a low-cost, high-grade gold operation with low upfront capital costs, enabling rapid payback of capital even at a gold price of USD \$1,400 per ounce. The Tuvatu project has an estimated cash costs of USD \$503 per Au ounce and all-in-sustaining costs of USD \$586 per Au ounce over the first five years of its initial mine life. Projected production of 331,369 Au ounces at head grades of 8.6 g/t. The project generates net cash flow after tax of USD \$160.8 million over its five year production life and an IRR of 51% (after tax).

A PEA is preliminary in nature and includes Inferred Mineral Resources that are considered too speculative geologically to have economic considerations applied to them that would enable them to be categorized as Mineral Reserves. Furthermore, there is no certainty that the PEA will be realized. Mineral Resources that are not Mineral Reserves do not have demonstrated economic viability.

For more information please view the technical report dated April 29, 2022 “Technical Report and Preliminary Economic Assessment Update for the Tuvatu Gold Project”, available for download on the Company’s profile at www.sedar.com.

INTERCORPORATE RELATIONSHIPS

The following organization chart shows the intercorporate relationships among the Company and its subsidiaries:



BUSINESS DEVELOPMENT - THREE YEAR HISTORY

Increase Drill Rig Fleet to 8 Rigs and Laboratory Expansion

In 2019, the Company purchased all of the drilling equipment from Geodrill, a Fijian drilling company, which included one underground drilling rig and one surface diamond drilling rig, with a full parts inventory and vehicle fleet. Lion One also employed several experienced drillers and offsiders from Geodrill. This strategic acquisition ensured the Company has available, cost effective diamond drilling capabilities well into the future. Operating these drills “in-house” enables the Company to significantly reduce drilling costs, a huge benefit to the Company’s ability to implement cost-effective exploration. The Company purchased its third diamond drill rig, with the capabilities to drill beyond 1,000 meters below the surface in 2020. The rig was delivered to Fiji in August 2020 and commissioned in September 2020.

Two additional Canadian built Zinex underground drill rigs were purchased by the Company in late 2020 and arrived in Fiji in February 2021. Each of the two new rigs have 1,000 meter depth capacity and can be utilized from surface or underground. Both of these rigs became fully operational in late April 2021 and are readily convertible from electric to diesel powerpacks and to date they are the best performing and lowest cost per meter drill rigs out of the current rig fleet. Moreover, additional drill rig capacity is needed with the Company’s Phase 2 infill drilling program underway and the ongoing deep target testing at Tuvatu. As such, the Company decided to add two additional Zinex rigs from Canada which arrived in Fiji in September 2022. By purchasing the two additional rigs, the Company will have complete flexibility to deploy these high-performance rigs both underground and on surface, either at Tuvatu or on regional targets, or both, as required by our aggressive exploration and infill drill programs.

In December 2019, the Fiji Minister for Lands and Mineral Resources officially commissioned Lion One’s metallurgical and geochemical laboratory, located at the Company’s head office complex in Nadi, Fiji. The laboratory allows the Company to carry out cost effective and prompt geochemical analyses of its collected samples. The Company will continue to send confirmatory check samples to ALS in Australia for QA/QC purposes.

A full expansion of the laboratory to full-time 24/7 operation was completed laboratory capacity in May 2022 to exceed 12,000 samples per month to better meet its combined exploration drilling and underground development needs moving forward. The installation and commissioning of all new laboratory equipment was completed by late May 2022. The lab expansion consisted of new furnaces, including one additional electrical cupellation furnace, an LPG-fueled fusion furnace, a new 50-pot pouring system, and a new sample drying oven. Modifications to the lab itself include the addition of an LPG tank, construction of a concrete plinth and installation of underground gas lines, as well as various electrical upgrades, galvanized ducting, range hood and final installation and testing of all new equipment.

Exploration - Drill Programs 2019-2022

2019-2020 Quarterly Exploration Summary					
Activity	Sep 2019	Dec 2019	Mar 2020	Jun 2020	Total
# of drill holes completed	4	1	1	3	9
# of drill holes in progress at end of Quarter	1	1	1	2	
# of meters drilled	1,075.2	821.2	758.7	1,882.9	4,538.0

2020-2021 Quarterly Exploration Summary					
Activity	Sep 2020	Dec 2020	Mar 2021	Jun 2021	Total
# of drill holes completed	9	9	9	11	38
# of drill holes in progress at end of Quarter	4	4	4	5	
# of meters drilled	2,650.8	2,654	4,403	3,564.5	13,272.2

2021-2022 Quarterly Exploration Summary					
Activity	Sep 2021	Dec 2021	Mar 2022	Jun 2022	Total
# of drill holes completed	19	27	16	27	89
# of drill holes in progress at end of Quarter	3	3	5	4	
# of meters drilled	6,097.60	7,894.60	7,614.60	7,266.30	28,873.10

The Company continues its three-pronged approach with drilling:

- 1) shallow resource infill drilling from surface and underground targeting areas of planned early production
- 2) deep exploration drilling targeting lode extensions and large gaps in drilling beneath the existing Tuvatu resource, and
- 3) regional Tuvatu analogue target areas within the Navilawa caldera, such as Banana Creek, Matanavatu, and Batiri and Qalibua creeks.

Highlights from High-grade Feeder Diamond Drill Program 2019-2020

During the year ended June 30, 2020, the Company continued to advance its deep diamond drilling program to accelerate its exploration efforts to prove that the project has the potential to become 10 to 20 million ounces gold camp, which is consistent with how Tuvatu fits into an alkaline gold model. In 2019, the Company commenced a deep diamond drilling program targeting feeder structures at depth below the known Tuvatu mineralization and discovered the Deep Feeder 500 Zone ("500 Zone"), which supports the alkaline gold model and the concept that Tuvatu has high-grade gold mineralization extending and evolving at great depths. The Company will continue this deep hole drill program, up to depths of over 1,000m below the surface, to gain a better understanding of the underlying plumbing system which allowed a conduit for the gold-rich fluids from the base of the crust in that area.

TUDDH493

In October 2019, the Company announced the start of a diamond drill program targeting the high-grade feeder structures beneath the Tuvatu resource area (news release dated October 1, 2019 and subsequent updates dated November 7, 2019 and December 18, 2019). The first drill hole, TUDDH493, was designed to target down dip extensions near the center of the current resource in an area where an extremely high-grade feeder structure appears to be coalescing. TUDDH493 was oriented eastward at an inclination of 55 degrees encountered high-grade gold mineralization at the bottom of the current delineated resource. Of particular note is a 4.29m interval of 33.22 g/t Au starting at 422.53m down hole (true width estimated to be 2.5m). This interval, interpreted to be part of the UR2 lode and is approximately 70m below the current resource in that area. It is comprised of hydrothermal breccia unlike any mineralization previously observed at Tuvatu, but closely resembling that seen in some lodes at the Vatukoula Gold Mine approximately 40km to the northeast. Included in this interval is a 0.31m interval of 322.00 g/t Au beginning at 423.41m down hole. Lion One believes this intercept is highly significant and suggests the mineralizing system is evolving with depth, perhaps an indication of further high-grade mineralization below. In this area, several lode structures appear to be converging, potentially forming a root feeder.

A 0.35m interval of 105.00 g/t Au beginning at 177.25m down hole (true width estimated to be 0.3m) and interpreted to be part of the Murau 2 lode shows that hydrothermal fluids capable of depositing high-grade mineralization were active in this part of the Tuvatu system. This intercept clearly shows this lode is open to the west where it might link up with a feeder structure. A 3.83m long interval of 10.21 g/t Au beginning at 322.17m (true width estimated to be 2.3m) including 0.12m of 56.70 g/t Au is interpreted to be the URW1 lode. A down-hole survey indicates this intercept is above hole TUDDH160, a historic hole that encountered high grades in this area. It is possible that the aforementioned high-grade intercept in the UR2 lode in hole TUDDH493 is structurally linked with that in hole TUDDH160. More drilling is needed to better understand this part of the deposit.

TUDDH494

The second drill hole of the program, TUDDH494, was planned to a depth of 1,000m. This hole (news release dated January 22, 2020), was drilled from the same pad and same azimuth as TUDDH493 but at an inclination of -67 degrees. The drill hole was terminated at 748.60 meters due to the depth capacity of the rig with the HQ sized drill rods being used. It was hoped that the hole would be extended to the deeper target zone on receipt of 1,500 meters of the slightly smaller NQ drill rods but access down the hole is not possible and the hole has been abandoned. Nevertheless, significant mineralization was returned from the upper parts of the hole.

TUDDH496 and TUDDH497

On July 20, 2020, the Company announced that it had recently completed two holes, TUDDH496 and TUDDH497, both north-oriented, at the western extremity of the Tuvatu West lode network in an area underlain by a profound CSAMT resistivity gradient thought to be a major, deep-rooted structural zone that may have allowed mineralizing fluids to ascend near surface. Hole TUDDH496, inclined at -55 degrees, encountered numerous mineralized intervals between 72.10 and 312.66 m, the most significant of which include 0.73 m grading 6.86 g/t Au beginning at 267.20 m and 1.8 m grading 6.41 g/t Au. Hole TUDDH497, drilled from the same pad at a somewhat steeper inclination of -62 degrees, similarly encountered numerous mineralized intervals between 31.00 and 417.60 m, the most significant of which include 3.00 m grading 6.19 g/t Au beginning at 304.50 m and 1.27 m grading 4.41 g/t Au beginning at 357.63 m. Given the broad distribution of numerous mineralized structures in these holes, Lion One believes these intercepts are a high-level expression of a deeper gold system underlying this area. Further drilling is needed at a deeper level, perhaps 200 meters vertically below these intercepts to determine how these multiple mineralized structures might come together into a feeder zone.

Highlights from High-grade Feeder Diamond Drill Program 2020-2021

During the year ended June 30, 2021, the Company continued to advance its deep diamond drilling program with the addition of three new drill rigs. Initially, Lion One intersected high grade gold mineralization in TUDDH493 late in 2019, and then once again returned very high-grade intersections in hole TUDDH500 and its two wedges. These holes displayed characteristics typical of feeder style mineralization in alkaline gold systems.

TUDDH500, TUDDH500w1, TUDDH500w2

On July 24, 2020, the Company announced that diamond drill hole TUDDH500 has intersected high-grade feeder style mineralization beneath Tuvatu (news release dated July 24, 2020). Initial assays were completed using the fire assay method, but the Company has also completed gravimetric analysis on any sample returning greater than 10g/t Au. The gravimetric results were released on August 17, 2020, with high-grade intervals encountered in hole TUDDH500 include 2.0m grading 46.70g/t Au and 12.7m grading 55.43g/t Au including sub-intervals of 4.7m grading 144.81g/t Au with an exceptionally high-grade core of 0.9m grading 582.33g/t Au.

On August 17, 2020, the Company announced that it has completed diamond drill hole TUDDH500 to a depth of 863.4m and had commenced drilling a daughter wedge hole beginning at approximately 400m depth to retest the newly discovered high-grade feeder.

On August 31, 2020, the Company announced the results from the first wedged daughter hole from parent hole, TUDDH500. TUDDH500w1 was wedged from 392.5 meters downhole and was terminated at 709 meters, having intersected the main targeted ore zone. High-grade intervals from this wedge include 85.7 g/t Au over 3.3m including two narrower intervals of 305.0 g/t Au over 0.3m and 255.0 g/t Au over 0.6m.

On November 4, 2020, the Company also announced the results from the second wedged daughter hole from parent hole, TUDDH500. TUDDH500w2 was wedged from 381.5 meters downhole and was terminated in difficult ground conditions at 808.1 meters. The mineralized intercepts encountered in TUDDH500w2 provide Lion One with valuable information about the orientation of the newly discovered high-grade structure beneath the Tuvatu lode system.

Mineralization in hole TUDDH500 displays many diagnostic characteristics of feeder style mineralization from

an alkaline gold system. Notably, textures of gold suggest rapid deposition from what was possibly a gold-saturated mineral-forming fluid. This is encouraging, as it suggests the Company is now in the right part of the system to find more such mineralization. Diamond drill holes TUDDH500, 500w1, 500w2, and TUDDH514 passed through either part or the entirety of the targeted controlled source audio-magnetotelluric ("CSAMT") gradient that appears to highlight the location of the feeder zone. Multiple intervals of typical Tuvatu-style lode mineralization and associated alteration were noted during geologic logging of these holes.

TUDDH514, TUDDH518, TUDDH517W, TUDDH520

On January 18, 2021, the Company announced high-grade gold results from two recently completed drill holes one deep hole TUDDH514 and one shallow hole TUDDH518:

- Hole TUDDH514, a north-oriented diamond drill hole completed to a depth of 1,014.8m, tested an area approximately 100m vertically underneath and approximately 7m along strike from a deep high-grade lode (12.7m grading 55.43 g/t Au in hole TUDDH500). Two high-grade lodes were intersected in TUDDH514, 2.24m grading 13.31 g/t Au beginning at 495.60m including 0.35m grading 64.40 g/t Au and 3.47m grading 20.71 g/t Au beginning at 706.94m including an exceptionally high-grade subinterval of 0.23m grading 294.50 g/t Au. Interestingly, this hole also encountered a narrow intercept of 0.35m grading 10.52 g/t Au at a depth of 983.15m, the deepest mineralized intercept ever encountered at Tuvatu.
- Hole TUDDH518, an easterly-oriented diamond drill hole completed to a depth of 197.8m, tested a shallow area within the upper reaches of the Tuvatu lode system that lacked drilling. This hole encountered a narrow, but exceptionally high-grade interval of 0.25m grading 255.50 g/t Au beginning at 190.7m through what is thought to be the UR2 lode.

On February 3, 2021, the Company announced the recent shallow and deep high-grade gold drill results from two diamond drill holes (TUDDH520 and TUDDH517W):

- Hole TUDDH520, a southeast oriented diamond drill hole still in progress, has encountered high-grade gold mineralization including 12.45m grading 21.31 g/t Au including 0.35m grading 544.00 g/t Au in a shallow intercept through the URW1 lode at a down hole depth beginning at 90.10m, or a depth below surface of approximately 75m. Lion One now takes the view that the URW1 lode is likely a deep-rooted high-grade lode structure worthy of further extensional deep testing.
- Hole TUDDH517W, a north-oriented diamond drill hole, encountered 3m grading 114.10 g/t Au beginning at a down hole depth of 594.60m. This intercept is believed to be in a splay structure coming off of a nearby deep high-grade lode being targeted by Lion One.

Highlights from High-grade Feeder Diamond Drill Program 2021-2022 (including up to September 2022)

TUDDH526, TUDDH528, TUDDH532

On July 7, 2021, the Company announced its latest high-grade gold intercepts including deep step-out intercepts from drilling beneath Tuvatu itself. Two deep intercepts including 6.0m @ 9.11 g/t Au beginning at a down hole depth of 444.0m in hole TUDDH526 and 2.15m @ 17.70 g/t Au beginning at a down hole depth of 505.65m in hole TUDDH528. Both of these intercepts are from previously untested areas beneath the Tuvatu resource. It is believed that the former intercept occurs within the UR4 lode, an indication there is a large panel of this lode open for further testing. The latter intercept is potentially associated with the "500" lode, nearly 75m above a high-grade intercept encountered in hole TUDDH500, which included 12.7m @ 55.43 g/t Au, intercepted last year.

Numerous lode intercepts occurring within shallower parts of the Tuvatu gold system. Most notably:

- 1.20m @ 8.85 g/t Au (UR4FW lode) in hole TUDDH526
- 6.47m @ 17.90 g/t Au including 0.35m @ 138.50 g/t Au (unknown lode) in hole TUDDH528
- 1.27m @ 11.58 g/t Au including 0.32m @ 40.94 g/t Au (M2FW lode) in hole TUDDH528
- 2.10m @ 10.41 g/t Au including 0.75m grading 16.99 g/t Au (UR2 lode) in hole TUDDH528
- 0.30m @ 31.09 g/t Au (M1HW lode) in hole TUDDH532
- 3.18m @ 5.72 g/t Au (S1 lode) in hole TUDDH532

The high-grade mineralization in Deep Feeder Zone 500 has now been demonstrated to extend over an area approximately 150m along strike and 250-300m vertically, completely outside the existing resource model. Furthermore, an improved understanding of the orientation of the 500 Zone now allows us to connect this high-grade feeder to the base of the existing resource. The Company is planning additional drilling to test the lateral extent of this zone and infill the shallowest part of this zone with the base of the existing resource.

TUDDH533

On July 26, 2021, the Company announced further assay results from its ongoing deep step-out drilling at d Tuvatu (news release dated July 26, 2021). Multiple high-grade gold intercepts had been encountered in TUDDH533. The deepest intercept of 2.30m @ 55.44 g/t Au (including 221.60 g/t over 0.40m) from a downhole depth of 575.70m, is believed to be a continuation of the same structure that encountered 12.7m @ 55.44 g/t in TUDDH500, 40m to the SW, in July 2020 (see July 24, 2020 News Release). Evidence is growing that this deep NE-oriented structure is nearly vertical, with a strike length of at least 360m, and vertical extent of at least 720m from surface. It is believed to be an extension of the high grade UR4 lode, open both at depth and along strike where it projects from the Tuvatu resource area to the Banana Creek target 3.5km to the NE. Highlights TUDDH533 include:

- 0.65m @ 18.96 g/t Au from a down hole depth of 13.00m
- 0.60m @ 437.13 g/t Au from a down hole depth of 266.80m
- 1.45m @ 16.14 g/t Au from a down hole depth of 309.35m
- 2.30m @ 55.44 g/t Au from a down hole depth of 575.70m

These most recent intercepts are believed to be the continuation of the interpreted deep feeder structure that encountered 55.43 g/t Au over 12.70m in TUDDH500 (news release dated July 24, 2020) and 55.44 g/t Au over 2.30m in TUDDH533. Multiple new high-grade gold intercepts have been encountered in underground hole TUG135 drilled from the Tuvatu decline, as well as in hole TUDDH533W1, a wedge hole to TUDDH533 reported previously. These include 24.92 g/t Au over 3.70m (incl. 159.30 g/t over 0.30m) from a downhole depth of 415.70m, 2.89 g/t Au over 2.50m from a downhole depth of 508.10m in hole TUG135, and 3.34 g/t Au over 1.80m from a downhole depth of 613.90m in hole TUDDH533W1. This same gold-bearing structure has now been intersected by multiple holes, including TUDDH500, 500W1, 500W2, TUDDH533, 533W1, TUDDH528, TUDDH517, 517W1, TUDDH514, 514W1, and TUG135.

These additional deep intercepts significantly increase the degree of confidence that the Tuvatu orebody extends to considerable depth, and that it remains fully open, laterally and at depth. The Company believes that the current Tuvatu Resource represents but a fraction of a much larger and considerably more extensive, high-grade Au deposit for which additional drilling is warranted to further define its true extent.

TUDDH539, TUG135

On September 7, 2021, the Company announced further high-grade intercepts from ongoing deep extensional step-out drilling and near-surface infill drilling from the Tuvatu gold project in Fiji (news release dated September 7, 2021). Highlights from deep extensional step-out drilling include:

- TUDDH539 (near surface infill program): 10.24 g/t Au over 8.48m from downhole depth of 111.20m, incl. 33.26 g/t Au over 2.44m from 111.20m, and 13.49 g/t Au over 3.30m from 115.40m
- TUG135 (Deep Feeder Zone 500): 24.92 g/t Au over 3.70m from downhole depth of 415.70m, incl. 83.63 g/t Au over 0.30m from 415.70m, and 159.30 g/t Au over 0.30m from 417.20m

TUDDH544-W1 and W2

On November 2, 2021, the Company announced further high-grade intercepts from two recently completed drillholes (TUDDH544-W1 and TUDDH544-W2) as part of ongoing deep extensional step-out drilling and confirm the following (news release dated November 2, 2021):

- Deep feeder Zone 500 extends over ~300 meters vertically and 150 meters laterally
- Weighted average grade of 23 g/t Au from Zone 500 mineralized intercepts are 6 times higher than average grade of 2019 Mineral Resource Update
- Zone 500 connects with base of Existing Resource at approximately 470 meter depth
- Drill extent of Tuvatu system increased by 53% to approximately 720 meter depth

Highlights include*:

- TUDDH544-W2: 33.40 g/t Au over 3.90m from 629.30m incl. 105.0 g/t Au over 0.30m from 629.6m, 65.0 g/t Au over 0.30m from 630.2m, 112.0 g/t Au over 0.30m from 631.1m
- TUDDH544-W1: 48.74 g/t Au over 0.6m from 651.50m and 33.06 g/t Au over 0.6m from 658.2m

The growing number of intercepts has allowed for a remodeling of the 500 Zone structure such that the current best-fit orientation of the 500 Zone is now modelled with an azimuth of N060° and a dip of -88°, with all of the high-grade intercepts from the boreholes listed above captured by an approximately 50m wide envelope. This revised model for the 500 Zone structure connects the 500 Zone to the Tuvatu orebody at a depth of approximately -150m RSL by at least two historic drillholes (TUDDH212, previously interpreted as the base of UR2 lode; and TUG110, previously interpreted as part of the URW3 lode) which occur in the lowermost portion of the existing resource model. This area remains significantly under-drilled.

An additional update of results obtained from the deep drilling of the high-grade 500 Zone feeder include: 17.43 g/t Au over 1.5m from downhole depth of 643.1-644.6m from hole TUDDH544-W1. There are currently 3 drill holes targeting extensions to the 500 Zone. Results of these will be reported as they become available.

TUG 136, TUG138 and TUDDH573W1

On April 8, 2022, the Company announced that the ongoing deep drilling has returned multiple high-grade intercepts, significantly extended the drill-confirmed vertical extent of the 500 Zone from recent drilling comprised 11 drill holes for 9,113.4 meters (news release dated April 8, 2022). Highlights from the deep drilling include:

- 23.14 g/t Au over 3.00m including 118.60 g/t Au over 0.30m from 571.50m (TUG 138)
- 25.83 g/t Au over 2.70m including 43.64 g/t Au over 0.30m from 582.50m (TUDDH 573W1)
- 87.83 g/t Au over 1.50m including 108.41 g/t Au over 0.60m from 445.10m (TUG 136)
- 12.19 g/t Au over 0.30m from 1,106.30 to 1,106.60 (TUDDH494 re-entry)

Deep drilling at Tuvatu extends Deep Feeder 500 Zone by approximately 300 meters below the base of the current resource, with two further holes intersecting high grade mineralization an additional 350m deeper, demonstrating vertical continuity of the Tuvatu gold system of at least 1,150m. These additional deep intercepts significantly increase the degree of confidence that the Tuvatu orebody extends to considerable depth, and that it remains fully open, laterally and at depth. The Company believes that the current Tuvatu Resource represents but a fraction of a much larger and considerably more extensive, high-grade Au deposit for which additional drilling is warranted to further define its true extent.

TUG-141 – MAJOR NEW FEEDER STRUCTURE

On June 6, 2022, the Company announced the discovery of a new major portion of the gold feeder including 20.86 g/t Au over 75.9m at depth beneath the existing resource at Tuvatu. This major new feeder structure, Hole TUG-141, targeting a complex network of high-grade structures called the 500 Zone, encountered the longest high-grade intercept yet recorded at Tuvatu, 20.86 g/t Au over 75.9m, including 43.62 g/t Au over 30.0m which includes 90.35 g/t Au over 7.2m. The new discovery is located at depth beneath the current resource fully within the permit boundaries of the Tuvatu mining lease SML 62 (news release dated June 6, 2022).

High-grade intercepts from TUG-141 include:

- **20.86 g/t Au over 75.9m from 443.4-519.3m**
- including 35.25 g/t Au over 37.5m from 471.3-508.8m
- including 43.62 g/t Au over 30.0m from 477.6-507.6m
- including 90.35 g/t Au over 7.2m from 494.4-501.6m
- and notable individual high-grade assay intervals including:
 - 396.16 g/t Au over 0.30m from 479.1-479.4m
 - 340.07 g/t Au over 0.30m from 498.9-499.2m
 - 600.42 g/t Au over 0.30m from 499.5-499.8m

The mineralized intercepts reported by TUG-141 are a significant development, as the grades and continuity observed by the intercepts in hole TUG-141 are of a magnitude not previously documented at Tuvatu and highlights the largely untapped potential of this alkaline deposit. The significance of having identified what may be a new principal feeder conduit for Tuvatu confirms the model that has driven this deep exploration program since the discovery of hole TUDDH-500 in July 2020.

As part of the deep 500 Zone drill program, hole TUG-141 targeted the upper portion of the 500 Zone at depths between approximately 450-550m where it is projected to connect with the base of lodes making up the Inferred resource. TUG-141 was drilled into a very wide and exceptionally high-grade zone, 20.86 g/t Au over 75.9m, cored by hydrothermal breccia. Such a zone of extreme fracturing and brecciation has never before been observed at Tuvatu. It is significant to note that the bulk of this mineralized interval is hosted within andesite rather than by intrusive monzonite, the typical host rock for many lodes at Tuvatu.

Furthermore, it is also notable that the nearest drill holes to TUG-141 are TUG-135 (70m below), TUG-136 (45m to the east), and TUG-138 (60m to the west), indicating that there is considerable space for a substantial increase in the ultimate size of the feeder conduit. All three of these holes have returned previously reported bonanza grade mineralization, similar in tenor and texture to that in TUG-141, including:

- 24.92 g/t Au over 3.70m from 415.7-419.4m in hole TUG-135 including 159.3 g/t Au over 0.30m;
- 87.83 g/t Au over 1.5m from 445.1-446.6m in hole TUG-136 including 108.41 g/t Au over 0.60m;
- and 23.14 g/t Au over 3.0m from 571.5-574.5m in hole TUG-138 including 118.6 g/t Au over 0.30m

TUDDH-601

On August 15, 2022, the Company announced confirmation of the high-grade mineralization reported by TUG-141 by completing additional drilling into the 500 Zone with TUDDH-601. TUDDH-601 was drilled from surface at -85° and was designed to further test the high-grade zone encountered in TUG-141 (news release dated August 15, 2022). Highlight intercepts from hole TUDDH-601 include:

- 26.20 g/t Au over 1.20m from 165.7-166.9m;
- 115.42 g/t Au over 1.80m from 252.4-254.2m;
- **12.22 g/t Au over 54.90m from 576.1-631.0m**
- including 23.02 g/t Au over 20.10m from 576.1-596.2m, which includes 29.24 g/t Au over 15.6m;
- 8.09 g/t Au over 20.70m from 602.5-623.2m, incl. 9.25 g/t Au over 7.80m and 15.03 g/t Au over 5.40m

TUDDH-601 drilled from surface, was a near-vertical drill test of the high-grade gold zone encountered by TUG-141. TUDDH-601 is estimated to have drilled to within two meters of TUG-141. This test indicates that high-grade mineralization corresponding to that in TUG-141 is indeed hosted primarily by altered andesite rather

than adjacent monzonite. High-grade mineralization, 54.9m of 12.22 g/t Au, was first intersected at a downhole depth of 576.1m continuing virtually uninterrupted to a downhole depth of 631.0m. Only one low-grade interval, hosted by monzonite and measuring 6.3m long was intersected. Above this low-grade interval, 23.02 g/t Au over 20.1m was encountered including 29.24 g/t Au over 15.60m, and below, 8.09 g/t Au over 20.7m, including 15.03 g/t Au over 5.40m and 9.25 g/t Au over 7.80m, respectively.

The Company's current interpretation of this portion of the 500 Zone feeder is that of a wide zone of dilation associated with the interplay of major structural corridors (UR1 and UR4 lodes) and the main lithological contact between monzonite and andesite that has the potential to extend for tens to hundreds of meters both vertically and along the north south direction. True widths exceeding 10m at the narrower apex of this dilational zone suggest a significant increase in gold ounces once this zone has been adequately drilled off, and this, independent of the rest of the extensive vertical 500 zone feeder that is known to exceed 1,100m in vertical extent. The Company continue to expand this critical zone of high-grade mineralization with ongoing drilling both from surface as well as from the underground decline.

TUDDH-608

On September 15, 2022, the Company announced the results from drillhole TUDDH-608 a direct follow-up to the TUG-141/TUDDH-601. The dip of this hole at this depth was approximately 60° equating to a true horizontal width of 11.85m. Highlight intercepts from hole TUDDH-608 include: 19.60m at 21.16 g/t Au from 594.5-614.1m, including 16.20m at 25.28 g/t Au from 596.7-612.9m (news release dated September 15, 2022).

The high-grade mineralization in the 500 Zone has now been demonstrated to extend over an area approximately 150m along strike and 300m vertically, completely outside the existing resource model. The improved understanding of the orientation of the 500 Zone now allows the Company to connect this high-grade feeder to the base of the existing resource. The high-grade mineralization continues to be defined both in the near-surface portion of the deposit, as well as in the expanding the 500 Zone. The additional data generated by the infill drilling and resampling programs will greatly enhance the Company's understanding of the geometry of the veins, and raise the level of confidence needed, ahead of Lion One's near-term underground development at Tuvatu.

Highlights from Infill Drill Program 2021-2022

Two phases of infill drilling have been planned at Tuvatu with the aim of infilling areas within the current resource and thus augmenting the data density, to further improve the resolution of the geological model in portions of the deposit scheduled for earliest production. Phase 1 infill drilling began in June 2021 and was completed over Zone 2 in mid-February 2022, adding over 8,400m of new data from drill core, including 7,475m of new drilling and 955m of sampling of previously unsampled historic drill core. Multiple bonanza-grade intercepts have been returned from this program, which is aimed at a thorough re-appraisal of the database in portions of the resource earmarked for earliest production. A total of 7,475m of drilling was completed in 42 holes and 955m of resampling of 28 historic drillholes as part of Phase 1 (news release dated February 23, 2022). Following the success of the Phase 1 Program, the Company started the Phase 2 Infill Drill Program in February 2022, which is planned for a total of 8,200m of diamond drilling from both surface and underground, and is expected to require six to eight months of drilling using three rigs to complete.

PHASE 1 INFILL DRILL PROGRAM

On November 30, 2021, the Company announced the results from the infill drill and re-sampling program undertaken in the near-surface portion of the Tuvatu deposit. This program was designed to further strengthen the database in the portion of the deposit earmarked for earliest production (news release dated November 30, 2021).

Highlights from near-surface infill drilling and re-sampling include:

- 20.61 g/t Au over 7.50m inc. 89.03 g/t Au over 1.50m, and 227.3 g/t Au over 0.30m from TUDDH545
- 21.34 g/t Au over 2.50m inc. 38.25 g/t Au over 1.30m, and 52.27 g/t Au over 0.30m from TUDDH548
- 33.52 g/t Au over 2.40m inc. 185.60 g/t Au over 0.40m from TUDDH553
- 9.13 g/t Au over 2.59m inc. 74.58 g/t Au over 0.30m from resampling of historic hole TUDDH362

On January 25, 2022, the Company announced additional results from the infill drill program undertaken in the near-surface portion of the Tuvatu deposit ((refer to news release dated January 25, 2022). Highlights from near-surface infill drilling include:

- 359.76 g/t Au over 1.80m incl. 1,616.0 g/t Au over 0.40m from TUDDH565
- 126.62 g/t Au over 0.70m incl. 294.50 g/t Au over 0.30m from TUDDH555
- 17.60 g/t Au over 5.0m incl. 125.50 g/t Au over 0.60m from TUDDH557
- 111.40 g/t Au over 0.40 from TUDDH562
- 22.80 g/t Au over 2.10m and 16.44 g/t Au over 4.20m incl. 26.11 g/t Au over 0.60m from TUG137

Final results were reported from a total of 10 holes, 7 of which were drilled specifically as part of the infill program (TUDDH555-562, 565) and three of which were drilled as part of the deep program testing the 500 Zone, but which intersected high grade mineralization in the near-surface (TUDDH563, TUG136, 137). Figures included in the news releases dated November 30, 2021 and January 25, 2022, illustrate schematically the location of many of the drill holes reported, and show mineralized intervals relative to modelled lodes.

The exceptional grades returned from hole TUDDH565 at a downhole depth of approximately 71.2m, of 1616.0 g/t Au corresponds to a complex vein of centimetric width at low to moderate angle to core axis, consisting of coarse, subhedral honey sphalerite, fine skeletal marcasite and coarse visible gold in a groundmass of amorphous gray quartz. The vein also contained coarse vugs lined by clear crustiform euhedral quartz crystals and abundant delicate wire native gold.

** Samples are analyzed at the Company's own geochemical laboratory in Fiji; pulp duplicates of all samples with results >0.5g/t Au are re-assayed, as well as sent to ALS Global Laboratories in Australia for check assay determinations. Samples that have returned grades greater than 10g/t Au are then re-analyzed by gravimetric method. For certain high-grade samples for which results for duplicate assay are within 10% of the initial results, the average of duplicate runs is presented. All duplicate anomalous samples sent to ALS Townsville, Queensland, Australia are analyzed by the same methods (Au-AA26, and also Au-GRA22 where applicable).*

On February 23, 2022, the Company announced the remaining results from the Phase 1 Infill Drill Program (news release dated February 23, 2022). Highlights from the remaining results include:

- 77.11 g/t Au over 3.90m inc. 162.22 g/t Au over 1.8m from TUDDH571
- 12.56 g/t Au over 7.80m inc. 54.43 g/t Au over 1.2m from TUDDH572
- 16.08 g/t Au over 7.80m inc. 62.22 g/t Au over 1.8m from TUDDH573
- 22.80 g/t Au over 2.10m and 16.44 g/t Au over 4.20m incl. 26.11 g/t Au over 0.60m from TUG137

The consistent bonanza-grade results from many of the drill holes that are part of the Phase 1 program continue to suggest higher-than-expected continuity of high-grade mineralization as well as higher absolute grades between modelled lodes. Analysis of historic drill core material to eliminate sample gaps in areas where the current resource model lacked adequate data density has also yielded positive results, and in several instances, gold grades well above the resource average. These factors may result in additional Au ounces in the portion of the deposit earmarked for earliest production.

Following the success of the Phase 1 Program, the Company has started the Phase 2 Infill Drill Program in February 2022, which is planned for 5,000m of diamond drilling from the surface and 2,500m of grade control

from the underground and is expected to require five to six months of drilling using three rigs to complete. On May 31, 2022, the Company announced the first 11 holes for the Phase 2 infill program on Zone 5, representing 2,375m of diamond drilling (news release dated May 31, 2022). The results to date indicate significant new intercepts of high- to bonanza-grade Au mineralization that was not known to occur as part of the existing resource model. The Phase 2 infill drill program, as per Phase 1, was designed to confirm the location, size, and continuity of the known mineralized lodes, in portions of the orebody slated for early production.

Phase 2 infill program top Intercepts include:

- 18.47 g/t Au over 1.20m from 104.7-105.9m, and 584.07 g/t Au over 0.30m from 122.4-122.7m from TUDDH-586 (new)
- 24.72 g/t Au over 0.60m from 187.4-188.0m, incl. 43.34 g/t Au over 0.30m from 187.7-188.0m from TUDDH-580 (new)
- 25.23 g/t Au over 1.20m from 70.9-72.1m, incl. 78.02 g/t Au over 0.30m from TUG-139
- 18.77 g/t Au over 2.10m from 118.8-120.9m, incl. 26.07 g/t Au over 1.50m from TUDDH-577
- 11.95 g/t Au over 2.70m from 55.9-58.6m, incl. 35.91 g/t Au over 0.60m from TUDDH-578
- 11.18 g/t Au over 1.20m from 153.5-154.7m, incl. 40.05 g/t Au over 0.30m from TUDDH-580

On September 8, 2022, the Company announced the results from 20 additional drill holes, as part of ongoing Phase 2 infill drilling, including 3,900m of diamond drilling in Zone 5 (news release dated September 8, 2022). The additional data outlines high-grade to bonanza-grade mineralized lode swarms less than 100m from surface. The Company will be upgrading its resource model in 2023, which is expected to be significantly improved by this round of drill results. The mineralization reported here is a significant development which is expected to upgrade the resource model, as it represents a critical addition of gold mineralisation to the resources model that grades well above the average resource grade, at relatively shallow levels. As a result, the newly identified mineralization enhances the economic model, by upgrading the production stream at Tuvatu.

Phase 2 infill program top Intercepts include:

- 20.59 g/t Au over 3.9m from 98.4-102.3m, including 52.89 g/t Au over 1.5m, including 171.5 g/t Au over 0.3m, and 79.18 g/t Au over 0.3m from TUG-144
- 12.22 g/t Au over 3.3m from 54.9-58.2m, including 32.08 g/t Au over 0.6m, 24.08 g/t Au over 0.6m from TUG-143
- 56.90 g/t Au over 1.8m from 144.6-146.4m, including 163.19 g/t Au over 0.6m from TUDDH-604
- 35.98 g/t Au over 1.8m from 53.0-54.8m, including 194.00 g/t Au over 0.3m from TUDDH-609
- 9.13 g/t Au over 3.3m from 60.3-63.6m, including 44.85 g/t Au over 0.6m from TUG-146, as well as 8.15 g/t Au over 5.1m from 97.5-102.6m, including 19.70 g/t Au over 1.8m from 99.3-101.7 including 13.28 g/t Au over 0.6, 11.73 g/t Au over 0.6m, and 34.08 g/t Au over 0.6m also from TUG-146

The mineralization from the Phase 2 drilling is a highly significant development, as it represents a substantive addition of Au mineralization at grades well in excess of the average resource grade, intersected at relatively shallow levels in the orebody. As a result, the new high-grade mineralization defined by the ongoing infill drill program can be expected to substantially enhance the early part the production stream and hence the immediate economic viability of Tuvatu.

Exploration - Surface Program

CSAMT Geophysical Survey

To better define the underlying structural controls that hosts the high-grade vein network in the Navilawa Caldera, an initial controlled source audio-magnetotelluric ("CSAMT") geophysical program was also completed late in 2019. This technique is a specialist ground based geophysical technique that maps resistivity and conductivity of rocks to depths of up to 1,000m. CSAMT is a non-disturbing ground technique that leaves no impact upon the environment. The technique has been successfully applied to mineral exploration discovery in intrusive related (including alkali gold) and epithermal mineral environments and can detect alteration and structure. For more information see news release dated February 5, 2020.

The Company conducted approximately 20,000m of line-based surveys across 12 lines stretching from just north of Korobebe to the north of the Navilawa village. It is important to station a transmitter line some distance from the receivers, and as such two transmitter lines at either end of the survey area were established. The goal of this survey is to identify deep gold-bearing structures, and it complements a recent reinterpretation of an IP survey completed in 2012 that identifies significant deep geophysical anomalies north of the Tuvatu resource thought to be associated with the core of the hydrothermal system. The results from the CSAMT were integrated with other geophysics, surface geochemistry work and recent stream catchment BLEG analysis and geological interpretations. The CSAMT adds a considerable third dimension and will enable targeting at depth. In 2019, the Company completed a specialized stream sediment sampling program using the BLEG (“Bulk Leach Extractable Gold”) technique over the entire project area. The results from that BLEG sampling program indicates an extensive anomalous area within the northern part of the Navilawa caldera.

Following the interpretation of this CSAMT program, the deep drilling program was expanded to include targets identified from that survey. Lion One believes the Tuvatu region can host a deep, high-grade alkaline gold system associated with the interpreted underlying magma chamber beneath the Navilawa Caldera. On August 16, 2022, Zonge Engineering and Research Organization from Australia arrived on site in Fiji to initiate an approximate 26 line-km Controlled Audio Source Magneto-Telluric (CSAMT) geophysical survey. The survey is currently in progress and is expected to be completed by late October 2022. The CSAMT survey is designed to fill in from the previous 2019 CSAMT survey with lines planned between existing lines to ultimately yield a denser coverage of the Navilawa caldera. The Company plans to review upcoming CSAMT results, to implement a regional drill program aimed at drill-testing some of the anomalies derived from previous geophysical and geochemical survey results.

Navilawa Tenement

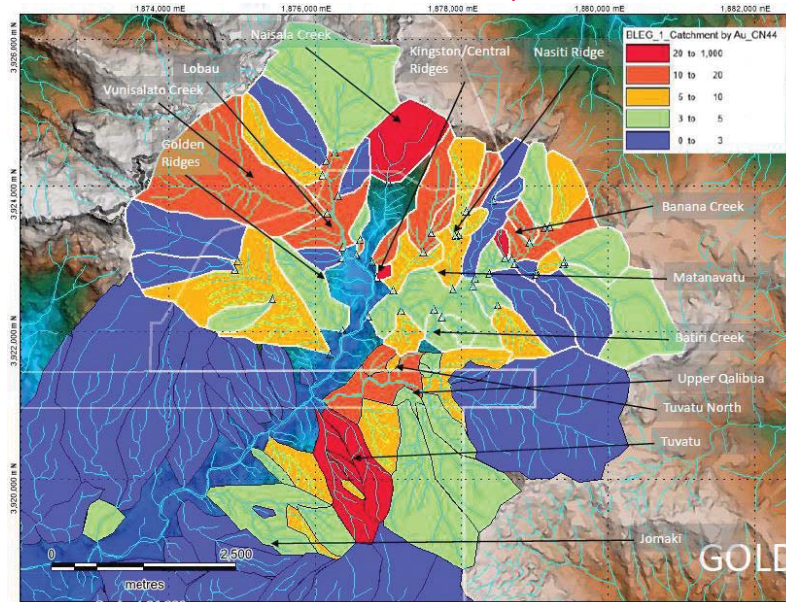
The Company was notified in November 2017 by Fiji’s Ministry of Lands and Natural Resources that it was the successful tenderer to acquire the Navilawa exploration. Following extensive discussions with landowners and finalization of access agreements in May 2019, SPL 1512 was issued for the Navilawa tenement for a 5-year term renewable in 2024. The Navilawa prospect area directly adjoins the northern boundary of Lion One’s tenements at Tuvatu, which consolidates ownership of the entire Navilawa mineral complex under a tenement package with Tuvatu’s 384.5 hectare Mining Lease (SML 62) and mining and processing site, at its center. This is the first time that the entire volcanic complex has been held by a single tenement holder, and will be the first time modern, systematic exploration has targeted the entire area.

The Navilawa area has at least 10 well defined prospects including the Kingston, Banana Creek, and Tuvatu North. The most significant historic results returned were surface rock chip samples of 46.30 g/t Au from Banana Creek; 176.27 g/t Au from the Kingston, and 8.50 g/t Au from Tuvatu North, where a rock chip sample was taken from just inside Lion One’s existing tenement SPL 1296 and adjacent to the Tuvatu resource. Although little systematic historical exploration has been undertaken in the area, a number of prospects have historic workings with short shafts or adits up to 15 meters deep or manual workings on copper and gold bearing rocks as is the case at the Central Ridge prospect. Mapping, sampling and geophysics clearly demonstrates that the Tuvatu gold deposit extends north into the Navilawa tenement area.

Exploration – Navilawa

The Company commenced its 2019 Navilawa Caldera Exploration Program, the Company’s initial exploration work included specialized stream sediment sampling using a technique called bulk leach extractable gold (“BLEG”) over the entire concession area. Navilawa is an ideal place for BLEG sampling given that gold predominantly occurs as fine grains within small fractures that, when weathered, should yield appreciable fine gold that generates a strong analytic response. The BLEG sampling produces highly sensitive low-level anomalies that can help define and prioritize mineralized areas. The results will help guide further prospecting and target identification. During the year ended June 30, 2020, the Company completed a specialized stream sediment sampling program over the entire combined Tuvatu and Navilawa SPL area, using BLEG technique. See news release “Lion One Expands Navilawa Alkaline Gold System” dated November 7, 2019. Initial results confirm a clearly evident surface footprint of gold several times larger than previously thought, particularly to the N and NE of Tuvatu in the Navilawa Caldera. Lion One will further analysis the BLEG results, in conjunction with geophysical results from CSAMT technique to generate multiple new drill targets across several areas in the project area.

BLEG stream sediment sample results



The results clearly indicate a much larger gold system is present within the Navilawa Caldera. Most exploration work has focused around Tuvatu in the south-central part of the caldera. Large anomalous areas lie to the north and northeast of Tuvatu. BLEG work is a first step in defining new areas to explore. Lion One is currently opening up these new areas to begin conducting surface prospecting, mapping and sampling. The Company expects to generate sufficient data to drill test many new targets in the future.

BLEG results demonstrate the footprint of gold mineralization at Navilawa is several times larger than previously thought. Lion One expects to generate numerous new drill targets within these new areas. The Company has recently been opening access into new gold anomalous areas so that prospecting, mapping and sampling can be conducted. Interestingly, many veins have already been exposed in new roadcuts. Vein material from Banana Creek displays fine crystalline, "wire," gold, a promising initial indication.

During the year ended June 30, 2020, the Company was aggressively opening roads and trench cuts within the large Navilawa tenement situated north of the Tuvatu mining license. Efforts have been focused at Banana Creek located approximately 3 km northeast of the Tuvatu resource, where the Company's team has discovered multiple outcropping lodes of similar nature to those seen at Tuvatu. Recent assay results including multiple high-grade results from the current benching and mapping program include 39.74 g/t Au over 0.60 m, 17.37 g/t Au over 0.45 m, 10.82 g/t Au over 0.70 m and 12.71 g/t Au over 0.40 m at Banana Creek and its access and 31.22 g/t Au over 0.80 m at the nearby Vunilolo prospect. Systematic sampling of newly discovered structures continues, and more discoveries are being made daily.

Subsequent to the year ended June 30, 2020, Lion One's small capacity diamond drill rigs carried out limited drilling on new targets within the Navilawa tenement. Biliwi, where high-grade samples were collected early in 2020, was the first target to be tested in this tenement and following this drilling, the rig was moved to test other newly discovered lodes at Banana Creek discussed above. These drill holes confirmed the orientation and nature of the structures seen in the trenching and benching, and will enable better targeting of deeper drill holes during the 2021 program.

TUDDH496 - TUDDH497

In July 20, 2020, the Company announced discovery of Tuvatu style lodes at Banana Creek, approximately 3 km northeast of the Tuvatu resource. The Banana Creek project area is a new, high-priority greenfields target situated within Lion One's Navilawa tenement (SPL1512). Rig #2 has initiated drilling new targets within this Navilawa license area. The Company completed two holes, TUDDH496 and TUDDH497, both north-oriented, at the western extremity of the Tuvatu West lode network in an area underlain by a profound controlled source audio-magnetotelluric ("CSAMT") resistivity gradient thought to be a major, deep-rooted structural zone that may have allowed mineralizing fluids to ascend near surface. Hole TUDDH496, inclined at -55 degrees, encountered numerous mineralized intervals between 72.10 and 312.66m, the most significant of which include 0.73m grading 6.86 g/t Au beginning at 267.20m and 1.8 m grading 6.41 g/t Au. Hole TUDDH497, drilled from the same pad at a somewhat steeper inclination of -62 degrees, similarly encountered numerous mineralized intervals between 31.00 and 417.60m, the most significant of which include 3.00m grading 6.19 g/t Au beginning at 304.50m and 1.27m grading 4.41 g/t Au beginning at 357.63m. Given the broad distribution of numerous mineralized structures in these holes, Lion One believes these intercepts are a high-level expression of a deeper gold system underlying this area.

During the year ended June 30, 2021, the Company continued its aggressive opening of roads and excavation of trench cuts within the large Navilawa tenement situated north of the Tuvatu mining license. A program of channel rock chip samples have been collected from benches and trenches in this area to expose the underlying bedrock geology. Efforts have been focused at Banana Creek, located approximately 3 km northeast of the Tuvatu resource, where the Company's team has continued to discover multiple outcropping lodes of similar nature to those seen at Tuvatu. Regional sampling and mapping ceased in this northern part of the project in November 2020, due to the commencement of the wet season and access difficulties. Regional sampling and mapping has been interrupted in this northern part of the project since November 2020, due to the commencement of the wet season and access difficulties.

In early July 2021, one rig was mobilized to the Navilawa tenement (SPL1512) to target regional targets as possible Tuvatu analogues 3.5km to the north. This drill rig was moved back to assist with deep exploration drilling at Tuvatu in November when wet conditions made it too difficult to pursue regional targets. Consequently, by the end of the quarter there were 3 drill rigs focused on deep feeder structures, 2 drill rigs on infill drilling and one rig on geotechnical and water well drilling.

In June 2022, the Company initiated a major benching program following up on positive results from 2021 along Qualibua creek, by extending a new bench in the Batiri creek area towards Banana creek. On August 29, 2022, the Company announced a new regional high grade gold discovery, the Batiri Creek Vein, located in the Navilawa Caldera 1.8 km northeast of the Tuvatu Alkaline Gold Project. This new regional discovery was made as a result of this benching program, referred to as the Batiri Creek occurrence returning 13.3 g/t Au over 4.0m. The Batiri Vein discovery is credited to the Lion One Fiji exploration team's regional benching and surface sampling program targeting new gold bearing systems in under-explored regions peripheral to Tuvatu in the surrounding Navilawa Caldera. In August 2022, the Company mobilized a drill rig to this occurrence to test the Batiri Creek discovery.

Mine Development Optimization

During the year ended June 30, 2020, the Company continued to optimize the underground mine plan to incorporate mineralization extending north of the Core Shed Fault, and the NW-SE striking HT corridor. Part of the optimization includes a review of the mining equipment and its sizing for various mining options and to further reduce mining cost the Company continued to optimize the underground mine plan. The Company refined the mine portal construction plans which include portal entry design, additional excavation, mine infrastructure layout/arrangement and batter wall stabilization. Geotechnical assessment of design of shotcrete slope protection for the main portal area was completed during the year.

In an effort to continually optimise recoveries through the planned process plant, new core samples have been collected for further detailed metallurgical test work on gravity gold concentration with a continuous concentrator. The latest test work results from the new samples do not show significant improvement in leach recovery as compared to previous results with flotation process. To identify borrow locations and estimate available material for the tailings dam construction, the Company carried out 18 additional test pits and collected samples for geotechnical tests. The Company also performed preliminary engineering design of the initial tailings facilities storage dam, sediment control pond and upstream diversion ditches.

During the year ended June 30, 2021, the Company conducted on-going optimization of the detailed engineering design of the initial tailings facilities storage, including the tailings dam, pond lining, foundation drainage, sediment control pond and upstream diversion ditches. An Environmental Impact Assessment (EIA) update for the tailing's facilities storage has been initiated with the planning of the general arrangement of the proposed process plant facilities is on-going.

A Caterpillar 910KVA diesel generator and transformer was purchased to replace the existing 388KVA power plant at the existing portal to support underground drilling and mine development. The foundation slab for the new power plant has also been completed. The 1,000-voltage cable has been laid in the existing decline and the generator has arrived to site with the transformer arriving in May 2021. Fuel tanks are under fabrication locally and will be shipped to site for installation in June 2021. The Company has awarded contract to a local contractor to supply and install underground leaky feeder communication system.

During the year ended June 30, 2022, The Company continues to optimize the mine plan and procure for mining equipment. In October 2021, mining equipment including a Tamrock Single Boom Jumbo, a Caterpillar R1300 LHD Loader and a Manitou ST1030 Telehandler was delivered to Fiji for the planned mine development. The Company completed shotcrete on the batters outside the new main portal area and started to install steel sets at the portal. The underground mine development commenced in late-July 2022 and to date the decline face is approximately ninety meters from the main portal. Subsequent to the quarter ended June 30, 2022, the Company also procured additional mining equipment, including a single and a twin boom jumbo, Caterpillar R1700 Loader, other ancillary mining equipment.

The Environmental Impact Assessment (EIA) update for the overall project, including mining, process plant and surface infrastructures was approved the Ministry of Environment of Fiji in June 2022, resulting in the Company paying FJD65,205 as an environmental bond to the Ministry of Environment. The ERP software was also fully implemented in July 2022 for accounting, supply chain, cost control, and inventory.

Surface Development

During the year ended June 30, 2020, the Company completed the bulk earthworks for the platforms and shaping of slopes. Hydroseeding has been completed to stabilize the slope above the future main portal. HDPE liner has been installed for the water detention pond and the crushing plant platform retaining wall was completed. The concrete stormwater v-drain with rock lining along the diverted Navilawa public road has been completed and the road has now been open for public access. The Company has completed reinforcing last portion of the gabion wall along the access road to the future main portal. The site development work for this stage is substantially complete and the contractor has demobilized from site.

During the year ended June 30, 2021, the Company has completed civil works for the surface infrastructure and the new portal site for the main decline to access the recently discovered deep extents of the Tuvatu gold deposit. Proposals and quotations for the engineering and supply of a 300 tonne per day pilot processing plant have been received and are currently under evaluation. Purchasing orders have been issued to purchase a mobile crusher and a mobile screener, which will be set up at mine site to crush waste rocks from mine development for site road work, foundation improvement and surface platform hardstand. The construction of both the Bay 1 and Bay 2 exploration workshops at the mine site area has completed and put into use. New temporary magazines have been fabricated and installed at site close to the existing exploration portal. The contracts for water, power, tailings, explosives, and communications secured or in progress. The Company has acquired permits to build a mine workshop and an exploration workshop at the mine site area. Concrete footings for the workshops have been poured. Container modular for storage and office units of the workshops have been modified, sandblasted and painted. Fabrication of structural steel roof trusses, platforms and stairways are almost completed. The Company has also selected a shortlist of contractors for managing the construction of the process plant and surface infrastructure, and a second group to manage mining operations and procurement of equipment.

During the year ended June 30, 2022, the Company awarded the contracts for engineering and procurement of the 300 tonne per day pilot processing plant and the manufacture of processing. The engineering design of the processing plant, including buildings, structures, piping, electrical and control systems, has also commenced. The construction of a new core shed storage has started with columns and roof structures completed and the Company also sent out the tender for construction of tailings storage facility to various Fijian contractors. The mobile crusher and mobile screener has arrived site, commissioned and started crushing waste rocks from mine development for site road works, foundation improvement and surface platform hardstand.

By June 2022, approximately ninety percent of engineering design, including process, buildings, structures, piping, electrical and control systems for the 300 tonne per day pilot processing plant has completed to date. The manufacture of processing equipment has progressed as planned and the first batch equipment is schedule to ship to Fiji in October 2022. The sixty-tonne mobile crane and a front loader for construction and operations has arrived to site and already in use. The mobile crusher and mobile screener continue to crush waste rocks from mine development for site road works, foundation improvement and surface platform hardstand.

In August 2022, the contract for the construction of foundations for processing plant equipment and buildings was awarded and the foundation construction at the crusher and screen plant area has started. In July 2022, the construction of the new core shed storage was completed and the construction of site administration office was started with completion expected by November 2022. In June 2022, the contract for construction of tailings storage facility was awarded with construction of the tailings dam at over 3 meters in height at this time. The storm water diversion dam was completed in September 2022 and the excavation of north diversion channel has reached the channel invert level.

The Company advises that it has not based its current mine development plan on a feasibility study of mineral reserves, demonstrating economic and technical viability, and, as a result, there may be an increased uncertainty of achieving any particular level of recovery of minerals or the cost of such recovery, including increased risks associated with developing a commercially mineable deposit.

Sale of Olary Creek Joint Venture Interest

The Olary Creek Project is located in South Australia 70 km southwest of Broken Hill, NSW, and 40 km south of the Barrier Highway. On March 19, 2019, the Company entered into a sale agreement ("Agreement") to sell its 51% Olary Creek Tenement ("Olary") interest including 47% interest in the iron ore and manganese rights on the Olary Creek Joint Venture in South Australia, which included a 25% interest free carried through the completion of a bankable feasibility study and the decision to mine, and an optional 22% participating interest, to Olary Magnetite Pty Ltd a wholly owned subsidiary of Lodestone Equities Limited ("Lodestone") for the following proceeds:

- 1% FOB royalty on Iron Ore/manganese concentrates sold from Olary plus AUD\$0.75 per tonne of Iron Ore/manganese concentrates or 2% FOB royalty on Iron Ore/manganese concentrates sold from Olary.
- Lodestone shall advance against the FOB royalty payable noted above:
 - a. 10% of all funds raised by Lodestone until funding specifically designated as funding for a Bankable Feasibility Study ("BFS") has been raised;
 - b. AUD\$1,000,000 upon funding being raised by Lodestone specifically designated as funding for a Bankable Feasibility Study;
 - c. AUD\$3,000,000 upon a Decision to Mine made; and
 - d. AUD\$3,000,000 upon 18 months after a Decision to Mine being made.

On October 15, 2019, the Company received formal approval from the South Australian Minister of Energy and Mining for the Olary transfer to Lodestone. The Company considers this Olary sale as a means to realise value from this non-core asset. This agreement also has the potential to deliver considerable future income to the Company through a royalty stream. The Olary Creek project currently contains a JORC and 43-101 compliant resource of 510 million tonnes of high-grade magnetite with low impurities, but the Company considers only about 35% of the 7.5km highly magnetic mineralized target has been drilled to date.

During the year ended June 30, 2021, the Company invoiced Lodestone for AUD\$200,000 as an advance against FOB royalty for 10% of all funds raised for a BFS of which AUD\$150,000 was received and AUD\$50,000 was received in July 2021.

During the year ended June 30, 2022, the Company invoiced Lodestone for AUD\$322,000 as an advance against FOB royalty for 10% of all funds raised for a BFS and has collected AUD\$222,000.

Equity Raises

\$11.5 million December 2019 and \$17.3 million warrants exercised 2020

On December 6, 2019, the Company completed a brokered private placement of 14,375,000 units ("Unit") at a price of \$0.80 per Unit for gross proceeds of \$11,500,000. Each Unit consists of one common share and one common share purchase warrant ("Warrant"). Each Warrant is exercisable at a price of \$1.20 per share until June 6, 2021, subject to an accelerated expiry option whereby the Company can trigger an accelerated 30-day expiry of the Warrants if the closing price of the Company's common shares listed on the TSX Venture Exchange remain higher than \$1.65 for 20 consecutive trading days. The Company incurred broker, filing and legal fees of \$943,110 in respect of the placement and recognized \$330,728 for share issuance costs related to the issuance of 862,500 non-transferable Compensation Options ("CO"), each CO consists of an option to purchase one unit at a price of \$0.80 per unit with each unit consisting of one common share at \$0.80 and one common share purchase warrant, which is exercisable at a price of \$1.20 per share until June 6, 2021.

On August 25, 2020, the Company announced that it has elected to accelerate the expiry date of the outstanding \$1.20 common share purchase warrants originally issued by the Company as part of its \$11.5 million private placement of units which closed on December 6, 2019. On October 13, 2020, the Company announced that a total of 14,375,000 warrants representing 100% of the \$1.20 warrants issued in connection with the December 2019 private placement were exercised for gross proceeds of approximately \$17.3 million.

\$39.7 million August 2020

On August 21, 2020, the Company completed a \$39,697,458 “bought deal” brokered private placement and concurrent non-brokered private placement of an aggregate of (i) 13,521,610 units (the “Tranche 1 Units”) of the Company at a price of \$1.70 per Tranche 1 Unit (the “Tranche 1 Price”) for gross proceeds of \$22,986,737, including the exercise in full of the underwriters’ option with respect to Tranche 1 Units, and (ii) 8,151,571 units (the “Tranche 2 Units” and together with the Tranche 1 Units, the “Units”) of the Company at a price of \$2.05 per Tranche 2 Unit (the “Tranche 2 Price”) for gross proceeds of \$16,710,721, including a partial exercise of the underwriters’ option with respect to Tranche 2 Units (the “Offering”).

Each Tranche 1 Unit is comprised of one common share (a “Common Share”) in the capital of the Company and one-half (1/2) of one common share purchase warrant (each whole common share purchase warrant attaching to a Tranche 1 Unit, a “Tranche 1 Warrant”) of the Company. The Company issued 6,760,805 Tranche 1 share purchase warrants and each Tranche 1 Warrant shall be exercisable to acquire one Common Share (a “Warrant Share”) at a price per Warrant Share of \$2.35 for a period of 12 months from the closing date of the Offering. Each Tranche 2 Unit will consist of one Common Share and one-half (1/2) of one common share purchase warrant (each whole common share purchase warrant attaching to a Tranche 2 Unit, a “Tranche 2 Warrant”) of the Company. The Company issued 4,075,786 Tranche 2 share purchase warrants and each Tranche 2 Warrant shall be exercisable to acquire one Warrant Share at a price per Warrant Share of \$2.75 for a period of 12 months from the closing date of the Offering. On August 21, 2021, 6,760,805 Tranche 1 and 4,075,786 Tranche 2 share purchase warrants expired.

\$13.4 million September 2022

On September 28, 2022, the Company closed a bought deal offering of 17,348,000 units including 1,108,000 Units issued pursuant the over-allotment option granted to Eight Capital and Canaccord Genuity Corp. at a price of \$0.77 per Unit for gross proceeds of \$13,357,960 (the “Offering”).

Each Unit consists of a common share of the Company and one-half of one common share purchase warrant. Each whole common share warrant may be exercised to purchase a common share at a price of \$1.05 for a period of 36 months following the closing date of the Offering. In the event that the volume weighted average trading price of the common shares on the TSX-V or such other principal exchange on which the common shares are then trading, is greater than \$1.75 for a period of twenty consecutive trading days at any time after the closing of the Offering, the Company may accelerate the expiry date of the warrants by giving written notice to the holder thereof and in such case the warrants will expire on the 30th day after the date on which such notice is given by the Company.

Pursuant to the Offering the Company issued 1,040,880 compensation warrants (the “Compensation Options”) to the Underwriters. Each Compensation Option is exercisable to purchase a Common Share at a price of \$0.77 for a period of 36 months following the closing date of the Offering. In addition, the Company paid \$945,947 of cash finders’ fees in relation to the Offering.

Management Changes

On December 2, 2019, the Company announced that Mr. John F. Robinson has passed away, an independent member of Lion One’s Board of Directors and Audit Committee. Mr. Robinson was a director for the Company since April 2017 and his vast experience, insights, and contributions to the Company are greatly valued by management and the Board of Directors. The Company also announced that Mr. Ian Chang, Lion One’s Chief Development Officer since April 2017, has resigned.

On June 3, 2020, the Company announced the appointment of Mr. David Tretbar to the Board of Directors. Mr. Tretbar will serve as an independent member of the Board and Audit Committee. Mr. Tretbar is currently Vice President, Exploration and Mineral Resources of Denver-based Summit Mining International, a 100% owned subsidiary of Sumitomo Corporation of Japan, where he is responsible for developing exploration programs, implementing exploration and resource development strategies, and providing technical support in all aspects of mine and mill production at Minera San Cristóbal in Bolivia. He also performs project due diligence for strategic alliances and joint ventures, and executive support functions within Summit Mining and its parent

Sumitomo Corporation.

Mr. Tretbar has wide-ranging experience in surface and underground exploration, resource modeling, mine development and production, laboratory operations, mineral analysis, process metallurgy, and project management. Mr. Tretbar earned a B.S. Geology, from Northern Arizona University in 1995, and a M.S. Geochemistry, from the University of Nevada Reno in 2004. Mr. Tretbar is a Certified Professional Geologist with the American Institute of Professional Geologists, and a Registered Professional Geologist in the state of Arizona. He is a qualified person as defined by Canadian NI 43-101.

On June 2, 2021, the Company appointed Mr. Patrick Hickey, P.Eng., MBA, as Chief Operating Officer. Mr. Hickey has over 40 years of experience as an engineer and executive in the design and construction of world class mining, petroleum, and power generating operations throughout the world. He has worked for some of the world's leading operators, including Mobil in the USA and in the Middle East, Power in the Czech Republic, BHP Oil Refining in Hawaii, Kinross Gold Corp. in Africa and Spain, and Newmont Gold in Indonesia and Peru.

From 2010 to 2014, Mr. Hickey was Chief Executive of the African operations for Kinross Gold Corp., where he was responsible for eight Kinross subsidiaries and projects such as the Tasiast Gold Mine in Mauritania, and the Chirano Gold Mines in Ghana. Prior to that from 2008 to 2010 he served as the President and Managing Director for Sherritt International for the \$4.5 billion Ambatovy nickel-cobalt mine in Madagascar, and from 2004 to 2008 served Newmont Mining as the President and Director of the \$2 billion Batu Hijau copper-gold mine in Indonesia, and General Manager of the Yanacocha and Minas Conga gold projects in Peru.

On June 2, 2021, the Company appointed Mr. Sergio Cattalani, M.Sc., Geology, as Senior Vice President Exploration. Mr. Cattalani is an experienced economic geologist with over 35 years of experience and distinguished leadership in mineral exploration around the world. Following 3 years in an applied research position with the Mineral Exploration Research Institute in Montreal, Sergio accepted the position of senior geologist for Cominco based out of Noranda, Quebec. Sergio then moved on to Inco, then CVRD-Inco for 12 years as senior geologist where he was responsible for project generation and technical evaluations in Ontario, Quebec, and NWT in Canada, in Turkey, Indonesia, Tasmania and Western Australia, China and Brazil. In 2008 he was appointed Senior Geologist for Hecla Mining focused on South American projects before being appointed Vice President Exploration for Osisko Mining Corporation in 2009 where he managed their exploration and evaluations team in Canada, and subsequently their USA exploration portfolio before Osisko was acquired by Yamana Gold and Agnico Eagle Mines in 2014.

In 2016, Mr. Cattalani was appointed VP Exploration at Newcastle Gold to oversee a 40,000 meter drill program on the Castle Mountain gold project in California prior to the combination of Newcastle, Trek Mining, and Anfield Gold that created Equinox Gold Corp. in 2017. Mr. Cattalani was then appointed by Equinox as Vice President Exploration and retained responsibility for all aspects of exploration at Castle Mountain which now has P&P Reserves of 3.6 million oz. @ 0.56 g/t gold and expected to produce 30,000-40,000 oz. of gold in 2021. More recently, from 2018 to Dec. 2020 Sergio was Economic Geologist in the business development unit of Denver-based EMX Royalty Corp. working with EMX's Capital Group on technical evaluations for investment opportunities worldwide, and in developing EMX's Canadian business unit.

On June 2, 2021, the Company announced the resignation of Stephen Mann, Managing Director, effective August 31, 2021, for personal reasons. The Company would like to thank Mr. Mann for his lengthy service and many contributions including his instrumental role in building Lion One's exploration and drilling division, completion of the Tuvatu Environmental Impact Assessment, the development and commissioning of Lion One's own geochemical laboratory, all in Fiji, in addition to negotiating and securing a significant magnetite royalty on the Olary Creek iron asset in South Australia.

On September 3, 2022, the Company appointed Mr. Jeffrey Edelen, Masters of Economic Geology, as Vice-President Corporate Development. Mr. Edelen holds undergraduate degrees in Spanish Language and Physical Geology from the University of Idaho and a Master's degree in Economic Geology from the Colorado School of Mines. Mr. Edelen has 16 years of experience as an economic geologist focusing on prospect generation, royalty evaluation, and project development. He started his career with Midway Gold Corp. and continued work at the Spring Valley deposit with the Midway-Barrick Gold Corporation JV through 2009. He subsequently researched gold systems at the Colorado School of Mines and later added seven years of experience in senior roles with companies such as Full Metal Minerals, Esperanza Silver, Revolution

Resources, and Osisko Mining before joining EMX Royalty Corp. (EMX) in 2014.

As a Senior Geologist at EMX he helped develop world-class portfolios in multiple jurisdictions for gold, copper, base metal, and battery metal assets. In addition to prospect generation, Jeffrey has extensive experience in royalty generation and evaluation, strategic investments, and value creation throughout the broader industry of economic geology. As the Manager of Project Marketing at EMX, Jeff developed an excellent reputation within an extensive network of decision makers world-wide. Having been exposed to multiple facets of this industry, Jeff will be an excellent addition to an impressive team at Lion One Metals.

COVID-19

The Company's business could be adversely affected by the effects of the ongoing outbreak of respiratory illness caused by the novel coronavirus ("COVID-19"). In March 2020, the World Health Organization declared coronavirus COVID-19 a global pandemic. This contagious disease outbreak, which has continued to spread across the world, has adversely affected workforces, economies, and financial markets globally, potentially leading to an economic downturn. The Government of Fiji confirmed its first case of COVID-19 on March 19, 2020 and has since documented over 68,000 cases of COVID-19, with over 870 fatalities attributed to the virus. To date, the impact of COVID-19 to Lion One's activities has been limited as the Company acted quickly to establish clear policy guidelines for the health and safety of its employees and consultants, and their families, and thus has experienced only a small decrease in productivity.

The Company continues to monitor the situation in Fiji, however it is not possible for the Company to predict the duration or magnitude of the adverse results of the outbreak and its effects on the Company's business or results of operations at this time. While the impact of COVID-19 is expected to be temporary, the current circumstances are dynamic and the impacts of COVID-19 on the Company's development and exploration activities, including the impact on future mine development and process plant construction, cannot be reasonably estimated at this time.

Although COVID-19 has restricted the movement of some of the management team and consultants into Fiji, in addition to significant delays to the arrival of equipment and consumables from out of the country, the Company has continued operations with little interruption. Lion One has doubled its workforce since 2020 due to the additional drilling teams for the rigs, the laboratory staff to cater for the increased number of samples generated and the field crew to process the core and samples. The Company continues to maintain a strict regimen of safety with respect to COVID-19 for its employees. Strict health and safety protocols remain in place, and the Company is particularly focused on maintaining top-of-mind awareness about prevention practices within the organization. To date vaccination programs are rapidly advancing in Fiji with 100% of the Company's Fijian employees being fully vaccinated with two doses.

EXPECTED CHANGES TO THE BUSINESS

As of the date of this AIF, Lion One's management does not expect any material changes to the business; however, as is typical of the mineral exploration and development industry, from time to time Lion One reviews potential merger, acquisition, investment and joint venture transactions and opportunities that could enhance shareholder value. Furthermore, there can be no assurance that the results of exploration or development programs planned or underway or the effects of the COVID-19 pandemic will not result in material changes to the scientific and technical or financial and general business information contained herein. Accordingly, readers of this AIF are urged to read the press releases issued by Lion One once they become available on SEDAR, for full and up-to-date information concerning the June 2022 Annual Information Form

OUTLOOK

Lion One is focused on advancing premium quality gold assets in Fiji that has: high grades, scope, district scale, and depth potential, with access to infrastructure in a mining-friendly jurisdiction. The Tuvatu Gold Project ("Tuvatu") has received all of the mandatory regulatory approvals, including a 10-year renewable mining lease Special Mining Lease (SML 62) and a 21-year surface lease, for the complete development of mining and processing operations. In August 2022, SML 62 was extended for an additional 10-year renewable term to February 28, 2035. The 384.5 hectare Tuvatu mining lease is located near its epicentre and hosts the high grade, permitted for production, Tuvatu gold resource. Mineralization of the Tuvatu deposit is associated with

the emplacement of an alkalic volcanic intrusive complex, with Navilawa Caldera being one of several large mineralized alkaline gold systems aligned along the Viti Levu Lineament, Fiji's gold corridor. The geologic setting of Tuvatu shares affinities with the Vatukoula deposit in the neighboring Tavua Caldera, where over seven million ounces of gold have been recovered since mining commenced at Vatukoula in 1933. In May 2019, SPL 1512 was issued for the Navilawa tenement and Lion One became the first company in modern times to consolidate and carry out systematic exploration over the entire 7km diameter Navilawa Caldera. The Project area consists of four contiguous exploration licenses covering approximately 13,613 hectares.

The Company's objective is to work towards a near-term production start, concomitant with an aggressive exploration program aimed at the continued expansion of deep bonanza-grade resources for the eventual scaled-up development of a larger and richer resource base and prove the concept that the Tuvatu has the potential to become a gold camp with 10 to 20 million gold ounces. In 2019, the Company commenced a deep diamond drilling program targeting feeder structures at depth below the known Tuvatu mineralization and discovered the Deep Feeder 500 Zone ("500 Zone"), which supports the alkaline gold model and the concept that Tuvatu has high-grade gold mineralization extending and evolving at great depths. The Company will continue this deep hole drill program, up to depths of over 1,000m below the surface, to gain a better understanding of the underlying plumbing system which allowed a conduit for the gold-rich fluids from the base of the crust in that area.

The Company now utilizes six active diamond drilling rigs capable of operating year-round through the rainy season, including five fully owned, and a fully operational, quick-response metallurgical and geochemical laboratory at its Fiji head office in Nadi, 16km from the project site. In March 2022, the Company announced the purchase of two new additional deep capacity rigs which arrived in Fiji in September 2022 and it is concurrently increasing laboratory capacity. Lion One will continue to focus on testing the deep extensions of new high-grade zones of mineralization discovered below Tuvatu in 2020 and shallow resource infill drilling from the surface and underground targeting areas of planned early production. The Company has also recently added personnel to its growing and vastly experienced exploration and engineering team and as a result, has been able to operate in Fiji throughout most of the COVID epidemic

COMPETITIVE CONDITIONS

The Company's business of the acquisition, exploration and development of mineral properties is intensely competitive. The Company may be at a competitive disadvantage in acquiring additional mining properties or financing to further the development of its assets because it must compete with other individuals and companies, many of which have greater financial resources, operational experience and technical capabilities than the Company. The Company may also encounter increasing competition from other mining companies in efforts to hire experienced mining professionals. Competition for exploration resources at all levels is currently very intense, particularly affecting the availability of manpower and equipment. Increased competition could adversely affect the Company's ability to attract necessary capital funding or acquire suitable producing properties or prospects for mineral exploration in the future.

ENVIRONMENTAL PROTECTION

The Company's operations are subject to environmental regulations promulgated by government agencies from time to time. Environmental legislation provides for restrictions and prohibitions of spills, releases or emissions of various substances related to mining industry operations, which could result in environmental pollution. A breach of such legislation may result in imposition of fines and penalties. In addition, certain types of operations require submissions to and approval of environmental impact assessments. Environmental legislation is evolving, which means stricter standards and enforcement, fines and penalties for non-compliance are becoming more stringent. Environmental assessment of proposed projects carries a heightened degree of responsibility for companies and directors, officers and employees. The cost of compliance with changes in governmental regulations has a potential to reduce the profitability of operations.

EMPLOYEES

The Company's business is administered principally from its head office in North Vancouver, British Columbia, Canada. During the fiscal year ended June 30, 2022, the Company had 5 employees in Canada, and over 180 full time, part-time and temporary employees in Fiji in addition to its directors and officers.

SPECIALIZED SKILL AND KNOWLEDGE

All aspects of the Company's business require specialized skills and knowledge. Such required areas of specialized skills and knowledge include geology, drilling, mine planning, metallurgy, engineering, construction, technological, community and public relations, regulatory compliance, accounting and law. Much of the specialized skill and knowledge is provided by the Company's management and operations team. The Company also engages administrative, financial, legal, geological and engineering consultants from time to time as required to assist in maintaining corporate records and preparing reporting requirements, evaluating its interests and recommending and conducting work programs.

FOREIGN OPERATIONS

The Company maintains offices for its subsidiaries, Lion One Limited (Fiji) in Nadi, Fiji, and in Perth, WA for Lion One Australia. The Company's one material mineral property, the Tuvatu Gold Project, is located on the island of Viti Levu in Fiji. While the government of Fiji is considered by the Company to be supportive of mining and mineral exploration, no assurances can be provided that this will continue to be the case in the future. Additional information is provided in the "Risk Factors" section of this AIF.

SOCIAL AND ENVIRONMENTAL POLICIES

Lion One's policy is to conduct its business responsibly and, in a manner, designed to protect its employees, adjacent communities and the natural environment. The Company is committed to achieving a safe, productive and healthy work environment and to uphold the values of human rights. These commitments are described in the Company's Environmental, Health and Safety and Social Responsibility Mission Statement.

TUVATU GOLD PROJECT OVERVIEW

The Company's primary asset is the 100% held Tuvatu Gold Project ("Tuvatu"), located 17 km from the Nadi International Airport on the main island of Viti Levu in Fiji. Discovered in 1987, Tuvatu is a high-grade underground gold project situated along the Viti Levu lineament, Fiji's own corridor of high-grade alkaline gold deposits. Tuvatu is situated with a 5-hectare footprint inside a larger 384 hectare mining lease. The project contains numerous high-grade prospects proximal to Tuvatu, at depth, and up to 1.50 km along strike from the resource area, giving near-term production potential and further discovery upside on one of Fiji's largest and underexplored alkaline gold systems. The Tuvatu Project was acquired by Lion One in 2011 and has over 140,000 meters of drilling completed to date in addition to 1,600 meters of underground development.

The Fijian Islands are located along the Pacific Island Arc, which hosts a number of other well-known major mineralized alkaline gold deposits systems such as the Lihir and Porgera gold deposits in Papua New Guinea. This variety of gold system is not prolific in number globally but are among the largest producers of gold in the world, with notable examples in the South Pacific including the Porgera and Lihir gold mines in Papua New Guinea, and Vatukoula in Fiji, 40km from Tuvatu. A North American example is the Cripple Creek gold mine in Colorado. The Barrick/ Goldcorp Porgera gold deposit (>25 million ounces gold) and the Newcrest Lihir gold deposit (>40 million ounces gold) are both alkaline host gold deposits situated in Papua New Guinea. These deposits, like other alkaline hosted gold deposits, are associated with deep crustal magmas, alkaline rich alteration mineral assemblages, and are valued for their high grades and deep vertical profiles, resulting in large gold endowments.

The Company holds a 100% interest in 4 SPL's including the Tuvatu Gold Project, covering 13,613 hectares in Fiji. The SPL's are held in the Company's subsidiary Lion One Limited (Fiji) and covers areas adjacent to

the current mineral resource at Tuvatu. Lion One is focused on advancing premium quality gold assets in Fiji that have the attributes of: high grades, scope, district scale, and depth potential, with access to infrastructure in a mining-friendly jurisdiction. The Tuvatu Gold Project has received all of the mandatory regulatory approvals, including a 10-year renewable mining lease and a 21-year surface lease, for the complete development of mining and processing operations at Tuvatu. The Company will continue to advance its exploration program to add further high-grade resources in its effort to develop a large-scale alkaline gold project.

On March 3, 2015 Lion One received notice from the Director of Mines of the MRD that the Minister of Lands and Mineral Resources has approved the grant of a Special Mining Lease Number 62 (“SML 62”) covering 384.5 hectares encompassing the Tuvatu Resource. SML 62 provides exclusive rights for the potential development, construction, and operation of mining, processing, and waste management infrastructure at Tuvatu. The terms of the mining lease provide for certain performance and reporting requirements. The SML has been granted for a term of ten years provided the Company complies with the terms of the lease. Extensions to the term can be applied subject to the terms of the lease and the Mining Act. In August 2022, SML 62 was extended for an additional 10-year renewable term to February 28, 2035. Of the Company’s mineral property holdings, the Tuvatu Gold Project located in Fiji is considered material and is described further in the following sections.

TECHNICAL SUMMARY

The disclosure set forth herein is the technical summary reproduced from a technical report entitled “Technical Report and Preliminary Economic Assessment Update for the Tuvatu Gold Project” dated April 29, 2022 in compliance with NI 43-101. The Technical Report is available on the SEDAR website at www.sedar.com. The following information is of a summary nature and reference is made to the detailed disclosure contained in the Technical Report.

The Company’s Tuvatu Gold Project (the “Project”) involves the exploration and evaluation of the potential for development of a gold deposit located near the town of Nadi on the main island of Viti Levu in Fiji. The NI 43-101 compliant report on the Project was prepared by the independent consultants are listed below:

- Mining Associates Pty Ltd.(“MA”) – Geology and Mineral Resource estimate and related information
- GeoSpy – Geology, exploration
- Entech – Mining and mining-related operations, underground geotechnical investigations, mining-related capital and operating cost estimates
- Tetra Tech Canada Inc. – Metallurgical test work review, process and process-related cost estimates, G&A and surface service operating cost estimates, site infrastructures (excluding site geotechnical investigation and TSF), and environment
- Wood – Site geotechnical investigation and TSF

PROPERTY DESCRIPTION AND LOCATION

The Tuvatu Gold Project is located near Nadi on the island of Viti Levu in Fiji. Tuvatu was previously explored and developed by the Emperor Gold Mining Company of Australia which during the 1997-2000 period completed over 87,000 meters of drilling, a 1,600 meter exploration decline, and feasibility study. Tuvatu is one of several gold projects aligned along the Viti Levu lineament; a regional trend hosting Fiji’s known epithermal gold deposits.

The tenements and mining lease are located in the upper reaches of Sabeto Valley approximately 24 km northeast of the town of Nadi on the west coast of Viti Levu, and 17 km by road from the Nadi International Airport. The Tuvatu gold deposit is located within SML62. SPL’s 1283, 1296, 1465 are contiguous leases with the existing Tuvatu mining lease, extending to the south to cover additional prospective geology and to cover the area that was previously demarcated for tailings dam Tuvatu Gold Mines (TGM) in its 2000 mining study. In November 2017, the Company became the successful tenderer to acquire the Navilawa exploration tenement directly adjoining the northern boundaries of Lion One’s Special Prospecting License (SPL 1283/1296) and Mining Lease areas (SML 62) covering the Tuvatu gold project. In May 2019, SPL 1512 was issued for the Navilawa tenement for a 5 year term ending in 2024, which consolidates ownership of the entire

Navilawa mineral complex under a tenement package with Tuvatu's 384.5 hectare Mining Lease SML 62 at its center.

PROPERTY OWNERSHIP

The property ownership discussion herein has been updated subsequent to the Technical Report for the issuance of SML 62 and renewal of SPLs as they become due.

The Tuvatu property is situated within four contiguous SPL areas, and one SML area covering almost 5,000 hectares. The SML and SPL's are 100% owned by the Company. Three SPL's were originally held by the Emperor Gold Mining Company and acquired by Lion One Limited Fiji in 2009, before being acquired by Lion One Metals Limited in 2011. In May 2019, SPL 1512 was issued to the Company for the Navilawa tenement. The properties are subject to production royalties of 5% payable to the Fijian government. The SPL's carry minimum expenditure requirements as described in the following table.

Table 2 - Tuvatu Project SPL Summary

SPL Number	Area (ha)	Expenditure Requirement (FJD\$)	Date of Renewal	Expiry	Interest
1283 Tuvatu	1,578	1,400,000	August 24, 2020	August 23, 2025	100%
1296 Yavuna	1,303	1,600,000	August 24, 2020	August 23, 2025	100%
1465 Nagado	2,098	679,789	March 5, 2022	March 4, 2025	100%
1512 Navilawa	8,634	15,333,305	May 14, 2019	May 13, 2024	100%

The Fijian Minister of Lands and Mineral Resources had approved the grant of a Special Mining Lease ("SML") for the Tuvatu Gold Project. SML 62 provides exclusive rights for the potential development, construction, and operation of mining, processing, and waste management infrastructure at Tuvatu and the surrounding lease area. The terms of SML 62 provide for certain performance and reporting requirements. The SML has been granted for a term of ten years provided the Company complies with the terms of the lease. Extensions to the term can be applied subject to the terms of the lease and the Mining Act. The Mining Lease area nominally covers 384.5 hectares and contains all of the current NI 43-101 Resource, in addition to a number of other significant exploration prospects.

There are three classifications of land in Fiji: native land, crown land, and freehold land. The Project area lies mostly, within native land, classified as native reserve land. This means that Lion One has to acquire consent through signatures of a minimum of 75% of adult members of the Land Owning Unit (LOU) for the land to be de-reserved. Lion One must then negotiate for a land lease that will require the consent of 50% of adults in the LOU. There are also native Fijian leaseholders in the Project area with whom Lion One must consult in its acquisition plans. Compensation agreements must be finalized with these leaseholders to gain access to their lease areas.

All land covered by the SPLs is native land, which comes under the control of the Native Land Trust Board (NLTB) on behalf of the native owners. Approximately 5% of the SPLs are under cane lease through the Agricultural Land and Tenants Act.

Native land is vested in the NLTB under the Native Land Trust Act, which means that only the NLTB may grant any legal interest in native land. Most, (approximately 95%) of the land required by Lion One for its mining tenements and native leases are within native land reserve, which cannot be leased out to any non-Fijian unless such land is de-reserved.

ENVIRONMENTAL STUDIES

The studies conducted to date for the Project indicate that the aspects of greatest environmental concern are water quality and freshwater flora and fauna. Potential effects to these resources will be mitigated by engineering design, the CEMMP, and other management plans. Development of the project also has to adhere to the terms and conditions presented in the Environmental Impact Assessment (“EIA”) approval documents issued by the Fiji DE that have been received to date (the first dated September 27, 2013 for the primary EIA and the second dated May 29, 2018 for the Tuvatu Creek realignment). Lion One will continue to refine their management plans and Rehabilitation Plan in order to reduce potential effects on the biological and socio-cultural environment. The Environmental Impact Assessment (EIA) update for the overall project, including mining, process plant and surface infrastructures was approved the Ministry of Environment of Fiji in June 2022, resulting in the Company posting a FJD65,205 as an environmental bond to the Ministry of Environment.

MINERAL RIGHTS, AGREEMENTS AND ROYALTIES

In the Republic of Fiji, a royalty is payable to the state government when a mineral is sold, disposed of or used. The Fiji Mineral Resources Act 1989 requires that the holder of a mining lease or mining claim lodge a royalty return and any royalty is payable at least annually for all leases and claims held, even if no production took place but saleable metal was won. The Minister allows samples with small quantities of gold to be sent for analysis, however, under the law in Fiji, trial mining and bulk sampling can be carried out and any significant gold won as determined by the Minister will be subject to royalties. Royalties for the Tuvatu Property will be 5% of the value of precious metal exported. This royalty is then split with parts compensating the community and other stakeholders.

In addition to the 5% NSR with the government of Fiji, the Fiji properties are subject to a perpetual production royalty of 0.5% to 1.5% of net smelter returns on the following schedule:

Table 3 - Laimes Global Inc. Royalty Schedule

0.5%	US\$ Au/oz < US\$500
1.0%	US\$ Au/oz > US\$500, <US\$1,000
1.5%	US \$Au/oz > US\$1,000

This NSR is payable to Laimes Global Inc., a company controlled by a common director.

SECURITY OF TITLE

The Government acknowledges that security of land tenure is a critical issue for mineral sector investors. Hence, the Government is totally committed to enforcing investors land rights which are enshrined in both the 1990 Constitution and the Land Transfer Act (Cap. 131). The Land Lease itself is a legally binding document that guarantees security of land tenure.

ACCESSIBILITY, CLIMATE, LOCAL RESOURCES, INFRASTRUCTURE AND PHYSIOGRAPHY

Accessibility

The Project lies on the west coast of Viti Levu, 24 km northeast of Nadi town and approximately 17 km by road from the Nadi International Airport. The area is steep and rugged, and access is via the Sabeto Road, which is sealed for about half the distance.

The Sabeto Road turnoff is located approximately 10 minutes north of the Nadi International Airport. The Sabeto Road follows the Sabeto River on its western side. The electricity pylons of the Monasavu Hydroelectricity power line can be seen from the road and crosses over the Project area. Further along the Sabeto Road, the road forks, with the left fork going to Korobebe village, and onto Navilawa village.

SPL 1283 and SPL 1296 cover land areas in the upper catchment of the Sabeto River immediately south of Navilawa village. SPL 1512 adjoins the northern boundary of SPL 1296 and covers the Navilawa Caldera,

including catchments on the north side of the Sabeto range. The tenements are bounded to the southeast by the Namotomoto ridge. Nagado village is located on this ridgeline. The Korobebe village is located on the banks of the Sabeto River about 4 km southwest of the Tuvatu Prospect, and further downstream are the villages of Naboutini, Koroyaca, and Sabeto. On the opposite side of the river from Sabeto village is Natalau village. Indian cane farmers lease the land in between the Fijian villages.

Nadi is the closest city and is serviced by direct daily flights from Brisbane, Melbourne, Sydney, and Auckland by several Australian airlines, Fiji Airways, and Air New Zealand. On several days in each week there are flights to other New Zealand cities, Los Angeles and San Francisco in USA, South Korea, Hong Kong, and China, in addition to other Pacific islands. The Project is readily accessed from Nadi International Airport by the Sabeto Road. A network of local formed roads and pastoral tracks provides good access to most of the Project area. During the wet season (November to March), major and minor creeks may be impassable for some days. In wet weather, four-wheel drive vehicles are required to access the tenements. Creeks and adjacent areas are generally thickly vegetated, while the spurs and ridges are dominated by open grasslands.

Climate

Fiji experiences a mild tropical South Sea maritime climate without great extremes of heat or cold. Winds are generally light to moderate and blow from east-southeast during all seasons. Maximum temperatures average 28 to 30°C for the cooler months (May to October) while November to April temperatures are higher (31 to 32°C) with heavy downpours. Monthly minimum temperatures vary between 18 and 23°C.

The islands lie in an area occasionally traversed by tropical cyclones. These are mostly confined to the period November to April, with greatest frequency around January and February. On average, some ten to twelve cyclones per decade affect some part of Fiji, with two or three causing severe damage. Specific locations may not be directly affected for several years but the dominant northwest tracks give some increased risk of damage in the outlying northwest island groups.

Viti Levu's climate is dominantly controlled by oceanic temperatures and winds, restricting the diurnal temperature range heavily; the average daily range is 8.5 to 10.3°C. Average minimum temperatures for Nadi range from 18 to 23°C, while average maximum temperatures range from 28 to 32°C; these temperatures can be expected to be a good guideline for the Tuvatu area, given its close proximity to Nadi. Mean rainfall in the area varies from 50 mm in July to a high of 300 to 325 mm during the December to March wet season.

Local Resources

The Project is located within the upper reaches of the Sabeto Valley. The area hosts a number of small villages that are dependent on the local waterways (e.g., Sabeto River) to supply water for local sustainable agricultural practices such as sugar cane, coconut oil, and fruits and vegetables. English is the official language; however, Fijian and Hindi are also taught in schools as part of the school curriculum.

The major towns in close proximity to the Project area are Lautoka, Nadi, and Ba. Lautoka, Fiji's second-largest city, is located 30 km from the Project. The local economy relies heavily on the sugar industry, and the Lautoka Sugar Mill has been operating since 1903. Nadi is Fiji's third-largest city and a tourist and business hub due to the presence of the Nadi International Airport.

The major land use in the Project region is pastoral, with most income generated from sugar cane, copra, and rice production. Fishing, manufacturing, and tourism industries are also employers in the region. Any skilled workforce for a mining development in the region would be expected to be drawn from the coastal Nadi-Lautoka-Ba region. There are also experienced former mine workers from the Vatukoula Gold Mine.

Infrastructure

Fiji has one of the most developed economies of the Pacific islands, although a large subsistence sector still exists. Sugar exports, remittances from Fijians working abroad, and a growing tourism industry (with approximately 750,000 tourists annually) are the major sources of foreign exchange. Sugar processing makes up one-third of industrial activity.

Little infrastructure exists within the local area proximal to the Project other than a small exploration facility. Local villages utilize a combination of traditional and modern practices but do not contain any significant infrastructure. The majority of regional infrastructure, such as transport, telecommunication, and energy revolve around the nearby cities of Nadi and Lautoka.

Nadi is equipped with modern technology for both its internal and international telecommunications. All major towns have digital telephone exchanges and the islands are linked by cable and satellite to worldwide networks. The Project area is covered by 2G/3G mobile-phone reception.

Energy Fiji Ltd. (EFL) holds the monopoly in all facets of the energy sector, including generation, transmission, and distribution. It was formerly called the Fiji Electrical Authority. Hydroelectric and diesel are the two sources of power generation for EFL. Its installed power generation capacity currently stands at 237 MW; however, rising use of electricity has prompted the government to call for submissions from independent power producers. EFL has an 11 kV line at Korobebe village, which could supply 2 MW of power. This line could be upgraded by EFL to 33 kV from the Sabeto turnoff to the mine site. The villages around the Project chiefly utilize fuel wood and small diesel generators.

Physiography

The upland areas of the Project area are grassland. Stream valleys and their perimeters are heavily vegetated. Several intermittent and perennial streams are located within the exploration tenements and mining lease area. Sabeto River is the largest perennial water feature in the Project area. Elevations of the Property range from 50 m to a maximum of 700 m above mean sea level. The area is hilly with slopes of 15 to 30% being common.

HISTORY

Previous Ownership

Historical activities began during the early part of the 20th century with prospecting in the upper reaches of the Sabeto River with no evidence that the mineralized lodes at Tuvatu were discovered. Some pitting and limited underground work took place between 1945 and 1952 when Bayley and Bryant operated PL 689. Later work in the area was undertaken by the Nadele Syndicate.

In the period from 1977 to 1979 Aquitaine Fiji explored the Tuvatu area. In 1987, Geopacific Ltd pegged out SPLs 1283 and 1296. During the next ten years, Geopacific Ltd invested approximately \$1.5M in exploration at Tuvatu. For three of these years, Geopacific Ltd was in association with Noranda Pty Ltd. In December 1995, Geopacific Ltd entered into an option agreement with Emperor Mines Ltd. and in June 1997, Emperor exercised its option to purchase 100% of the tenements. Emperor then incorporated the Tuvatu Gold Mining Company Limited ("TGM"), a subsidiary of Emperor Gold Mining Company, to manage the property.

In 2007 following the closure of the Vatukoula gold mine, Emperor Gold Mining Company (at the time a subsidiary of DRD Ltd), sold its Fijian assets including the Tuvatu property to Westech Gold Pty Ltd and Red Lion Management Ltd. Licenses covering the Tuvatu property were re-issued in the name of Lion One by the Fijian Government. Subsequently American Eagle Resources gained control of Lion One Limited, the holder of the Tuvatu project. Lion One Metals is the product of the reverse takeover in January 2011 of X-Tal by American Eagle Resources.

Previous Exploration

All historical work described in this section was conducted within the tenements currently held by Lion One Limited. Some pitting and limited underground work was undertaken by Bayley and Bryant between 1945 and 1952 when they operated PL 689. Later geological work undertaken by the Nadele Syndicate included the pitting of two lodes, trenching and driving an adit but no records of the syndicate's work have been located.

Aquitaine Fiji explored the area from 1977 to 1979 and located a soil anomaly of 1.4g/t Au, which was not pursued. In 1987, Geopacific Ltd pegged out SPLs 1283 and 1296 in the area and investigated the soil anomaly

previously identified by Aquitane Fiji. Geopacific discovered the outcrop of what is now called the Tuvatu lode in the vicinity of the soil anomaly.

From 1995 to 2001 Emperor's Tuvatu Gold Mines (TGM) conducted 3 phases of exploration at Tuvatu. The Phase 1 involved initial regional geological mapping and stream sediment sampling which located the Tuvatu gold deposit in the SKL-Nasivi area. A number of geophysical surveys were also completed including a dipole-dipole IP survey and airborne magnetics/radiometrics survey. Phase 2 included subsurface exploration and development, including limited trial mining and metallurgical testing.

Phase 3 commenced in 2000 with work on a feasibility study but the study was suspended in late 2000 as part of a general cost-cutting exercise by Emperor due to the low gold price at the time. This Phase involved evaluation of the Tuvatu resource area including surface diamond and percussion drilling to test some peripheral anomalies as well as down-dip extensions of the various Upper Ridges lodes. The program also included mine and metallurgical design, environmental plans and social acceptance issues. In addition, re-mapping of the underground development took place in order to develop a robust structural model for the area. Further metallurgical test work was also completed.

Overall, during this time there had been three programs of drilling at the Property from exploration through to resource delineation. Drilling has been completed both on the surface and from the underground exploration decline. Drilling methods included both diamond drill (DD) and reverse circulation (RC).

In total, TGM completed 51,484 m of diamond core drilling and 9,265 m of RC surface drilling, as well as 13,407 m of underground drilling. A total of 1,341 m of decline, strike, and rise development was also undertaken in the project area, including a 600 m long exploration decline developed to a depth of 240 m below surface in the region of the Upper Ridges Lodes.

Regional Exploration

Only limited regional exploration had been carried out in the area by explorers (primarily Aquitaine Fiji) before TGM's work. During 2001 to 2003, a regional exploration program was carried out by TGM that involved regional mapping, trenching, stream sediment, and soil sampling. This work identified more than ten new prospect areas outside the Project area.

Detailed exploration was carried out by TGM at Nubunidiike, Ura Creek, Jomaki, Malawai, and Kubu Prospects. The Nubunidiike and Ura Creek Prospects were the most advanced prospects. Exploration work commenced at Qualibua in June 2002. Subsequent ridge and spur soil geochemistry located high tenor gold-in-soil anomalies at the Korobebe Prospect.

Upon gaining control of the Property, Lion One commenced detailed mapping and geochemical sampling. Work concentrated on the region south of the Tuvatu resource area and around Qalibua Creek to the north. Two surface DD holes (DDHs) were completed in October 2008 at the Nubunidiike Prospect to test the Nubunidiike / Hornet Creek / 290 Vein system.

Navilawa Area Exploration

Prior to the grant of SPL 1512 to Lion One in May 2019, the Navilawa SPL 1412 enclosed the majority of the under-explored Navilawa Caldera, to the north and directly along strike from the Project. It was considered prospective for similar high-grade epithermal, porphyry, and alkaline gold mineralization. Previous exploration on this area is summarized in Table 4.

Table 4 - Navilawa Area Previous Exploration Summary

Year	Company	Prospects	Geochemistry	Geophysics	Drilling
1906–1923	-	Kingston Mine, Central Ridge, Blasting Rock, Nasiti Ridge, Qalyalo, Vunatawa, Golden Ridge	Bulk Samples, Trial Mining	-	-
1943–1947	South Pacific Mining	Kingston Mine, Central Ridge	Rocks	-	3 DDH
1963	Higgs & Coulson	Kingston Mine, Central Ridge	Streams, Soils	-	-
1963–1964	Geological Survey of Fiji	Kingston Mine, Central Ridge, Blasting Rock	Streams, Soils	-	9 DDH (393 m)
1968–1969	Amad JV with Ah Koy Mining Syndicate	Central Ridge, Nasiti Ridge	Streams (36), Soils (378), Rock (16)	Ground: IP	-
1970–1976	Barringer/ Amad	Kingston Mine, Central Ridge, Nasiti Ridge	Soils (804)	Ground: Magnetism & IP Airborne: Magnetism	5 DDH (731 m) No gold assays
1977–1979	Aquitaine/ Amoco	Central Ridge, Red Ridge, Nasiti Ridge, Vatume Hill	Soils (804), Rocks (66)	-	-
1979–1980	Aquitaine/ Cluff	Central Ridge, Red Ridge	Rocks (281)	-	1 DDH
1985–1986	Venture Exploration	Kingston Mine, Central Ridge, Nasiti Ridge, Golden Ridge	Soils, Rocks (152)	-	-
1986–1993	Pan Continental/ Venture	Kingston Mine, Central Ridge, Blasting Rock, Golden Ridge, Red Ridge, Vunatawa, Ngalyalo, Vatume Hill, Banana Creek	Soils (+106), Rocks (+857), Streams	Airborne: Magnetism	14 RC (1902 m)
1994–1998	CRAE	Nasiti Ridge, Nasala, Banana Creek, Tuvatu North	Rocks (90)	Ground: Magnetism, IP	3 DDH (623 m); 1 RC (128 m)
1999–2002	Mincor	Banana Creek	Soils (215), Rocks (6)	-	5 DDH (520 m)
2002–2004	Alcaston/ Mincor	Banana Creek, Central Ridge, Tuvatu North	Rocks (181)	-	3 DDH (595 m)
2007–2008	Golden Rim/ Mincor	Central Ridge, Tuvatu North	Rocks (+368), Soil (+858), Streams (+132)	Airborne: Magnetism, IP	8 DDH (1670.5 m)
2007–2008	Golden Rim/ Mincor	No field work done. Reassessment of all exploration data.	-	-	-

GEOLOGICAL SETTING AND MINERALIZATION

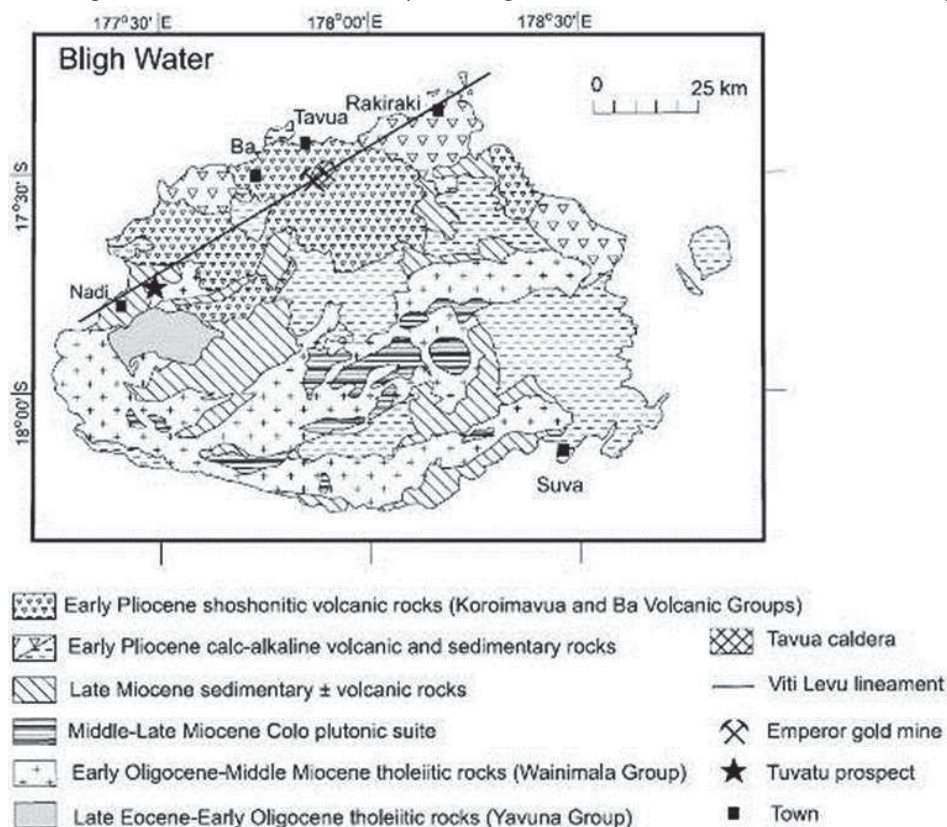
Regional Geology

The information on regional geology is taken from Vigar, 2009, with minor changes where recent work has added to the knowledge of the area.

Fiji lies on the boundary of the Indo-Australian and Pacific tectonic plates, a zone marked by seafloor spreading and transform faulting. The island is at the midpoint of the opposing Tonga Kermadec and New Hebrides convergence zones. It is separated from these actual convergence zones by two extensional back arc basins, the North Fiji Basin to the west and the Lau Basin to the east and a series of transform faults including the Fiji Fracture Zone and the Matthew Hunter Ridge. Approximately five million years ago (Miocene/Pliocene Period) the area was the site of a number of major shield volcanoes, formed along a northeast - southwest trend. Tuvatu is one of several epithermal gold systems along the >250 km northeast trending Viti Levu lineament, which are genetically associated with alkalic magmatism (Figure 1). A number of gold deposits have been discovered along this trend including Tuvatu, Vatukoula and Rakiraki. The Vatukoula or Emperor Mine has produced some 7 million ounces since 1937.

Figure 1- Regional Geology. Location of Tuvatu Project with Respect to Viti Levu Lineament is

The oldest unit in the region is the Nadele Breccia (Late Oligocene -Middle Miocene, 29 to 13 Ma). The Nadele



Breccia is part of the earliest volcanic activity in Fiji which took place during a period of island arc development. The volcanic units were deposited within an active fore-arc basin as proximal dispersal aprons of volcanic sediment derived from volcanic edifices (Hathway, B. 1993).

Sabeto Volcanics (Late Miocene–Early Pliocene, 5.5 to 4.8 Ma) unconformably overlie the Nadele Breccia and represent the basal unit of the Korroimavua Volcanic Group, which is the oldest shoshonite volcanism in Fiji. The volcanics occur in a north east trending band across the north western side of Viti Levu and host a number of gold mines and prospects including Tuvatu, Vatukoula and Rakiraki. The unit consists of a series of interbedded andesitic volcanoclastics and flows.

The Navilawa Monzonite (Late Miocene – Early Pliocene, 4.85 Ma) intrudes the Nadele Breccia in the northeast of the project area and hosts the majority of the mineralization. The intrusive has been divided into two phases, a central coarse to medium grain monzonite and peripheral micro monzonite. Abundant dykes cut the area ranging in composition from pegmatite to andesite, aplite and monzonite. The composition of the monzonite is equigranular with plagioclase (45%) and K-feldspar (45%) with lesser biotite and pyroxene. Considerable local variation in composition occurs with changes in grain size and inclusion of country rock. The overall intrusive complex is elongate in a north east orientation. Numerous small intrusive stocks, dominantly composed of micro monzonite also occur but tend to be elongated in a north northwest direction.

A-lzzeddin (1997) suggested that there is a spatial and temporal relationship between the emplacement of the intrusive complex and mineralization. The Tuvatu area appears to have had one to two kilometres of overburden removed since emplacement of the intrusive complex, which may represent the magma source for overlying volcanism. The gold mineralization therefore represents deep-seated hydrothermal fluids emplaced in the very upper portions of the magma complex during the waning phases of volcanism.

Local Geology

Tuvatu is one of several alkaline hosted gold prospects known from the Sabeto area of northwestern Viti Levu. Other gold and gold copper prospects in the local region are at Vuda, Navilawa (Kingston Mine and Banana Creek), and Nawainiu Creek, all associated with known or presumed centers of volcanic activity and/or volcanic core complexes within the shoshonitic Koroimavua Volcanic Group of late Miocene to early Pliocene age.

Basal units of the Sabeto Volcanics (part of the Late Miocene-Early Pliocene Koroimavua Volcanic Group) unconformably overlie Nadele Breccia in the Sabeto Valley. Members of the Sabeto Volcanics found outcropping in the area have shoshonitic affinities and include andesitic and biotite-bearing dacitic lithic and crystal tuffs, grits, agglomerates, and minor flows. Shoshonites belonging to the Koroimavua Volcanic Group have been age dated at 5.88 Ma.

The volcanoclastic units were subsequently intruded by a monzonitic stock. Earlier mapping by Emperor Gold Mining Company Limited geologists and latter mapping by Lion One indicated that it is a composite intrusive body with several different phases of intrusion associated with it. The monzonite within the Tuvatu prospect area is locally brecciated and varies in grain size. A series of pegmatite dykes, andesitic dykes, and stocks have also intruded the area. The monzonite has been dated at 4.85 Ma and is interpreted to be co-magmatic with the volcanic units of the Koroimavua Volcanic Group. It probably represents the root of a Caldera and is elongated in a northeast–southwest orientation.

Locally, the geology is structurally complex with the area cut by a 60 m wide east–west striking fault zone referred to as the Core Shed Fault (CSF), which is exposed near the portal of the decline and can be traced for over 5 km along strike. Additional westerly striking structures locally offset veins.

Mineralization

Tuvatu is an alkaline hosted gold deposit. Mineralization is structurally controlled and occurs as sets and networks of narrow veins and cracks, with individual veins generally ranging from 1 to 200 mm wide. Zones of veining, which comprise the lodes, may be up to 5 m wide. The main mineralized zone (Upper Ridges) comprises eleven principal lodes with a strike length in excess of 500 m and a vertical extent of more than 300 m. Another major zone of mineralization (Murau) strikes east–west and consists of two major lodes with a mapped strike length in excess of 400 m.

Although gold mineralization is primarily hosted in monzonite, it can also occur in the volcanic units. Veins are narrow, generally less than 1 m up to a maximum of 7 m, and can contain significant gold grades. Lode mineralogy is varied, with most veins containing quartz, pyrite, and base metal sulphides.

A very high proportion of the gold occurs as either free gold or is contained in quartz or pyrite composite particles that can be floated. Free gold present is both fine and coarse grained. Mineralization is clean with respect to deleterious elements such as arsenic, selenium, and uranium.

A number of different lode structures were identified by TGM geologists in the Tuvatu resource area, and zones of veining which comprise the lodes may be up to 5 m wide. The main lode structures identified by TGM comprise ten lodes in the Upper Ridges area, two lodes in the Murau area, three lodes in the West (Plant Site) area, two lodes in the Tuvatu area, and three lodes in the SKL area. Lodes were reinterpreted by Lion One's geologists following infill and resource extension drilling.

Structural Controls

Gold mineralization at Tuvatu is considered to have developed during an episode of northeast-southwest shearing and is intimately related to but postdates the emplacement of a high-level monzonite intrusive.

Paragenesis

Scherbarth and Spry (2006) suggest that the mineralized zone at Tuvatu may have originally developed as a porphyry system, which was overprinted by later intermediate-sulphidation gold mineralization. This

interpretation was updated by another consultant who visited the Project and stated the Tuvatu system was dominated by intrusion related gold mineralization with a late intermediate sulphidation. The style of mineralization is thought to have evolved as the local monzonite intrusives cooled and magmatic fluids mixed with the groundwater fluids, resulting in the gradational changing of the mineralization and alteration styles.

Mineralization associated with the intrusive related gold is characterized by apatite-k feldspar-magnetite-biotite veins with intense potassic alteration selvages. These veins are considered to have developed as the monzonite intrusive was in the final stages of crystallization and early stages of cooling. As the system cooled, it was overprinted by a phase of phyllic alteration, which was characterized by a quartz-sericite-pyrite assemblage. The system was then overprinted by a set of quartz-adularia veins accompanied by lesser amounts of calcite, chalcopyrite, pyrite, galena, tellurides, and native gold. These veins generally have narrow chlorite-smectite-sericite selvages and commonly exhibit banded textures.

Minor roscoelite (vanadium K-mica) has also been observed in association with the quartz-adularia veins. Roscoelite is commonly observed at Vatukoula and many major deposits around the world (e.g., Porgera, Hishikari) and invariably has a close association with gold mineralization. The precipitation of roscoelite generally requires the reduction of a vanadium-bearing mineralizing fluid. Reduction of the mineralizing fluid may also lead to the precipitation of gold, tellurides, and pyrite. Also, rare occurrences of fluorite have been observed associated with the veins. The presence of fluorite further demonstrates the strong magmatic volatile content of the mineralizing fluids.

The following is an overview of the mineralization, modified after A-Izzeddin (2000):

- Hosted in structurally controlled sets of narrow quartz veins (generally less than 0.5 m), which may form mineralized lodes up to 5 m wide.
- Early intrusive related mineralization overprinted by late intermediate epithermal episode.
- Gold is free-milling and generally associated with silica/quartz, adularia, and minor base metals (galena and sphalerite) and tellurides.
- High grades may be encountered in lodes (e.g., 0.5 m at 1,620 g/t Au and 0.3 m at 1,130 g/t Au).

A-Izzeddin (1997) suggested that there is a spatial and temporal relationship between the emplacement of the intrusive complex and the mineralization. The Tuvatu area appears to have had 1 to 2 km of overburden removed since emplacement of the intrusive complex, which may represent the magma source for overlying volcanism. The gold mineralization is interpreted to have been derived from deep-seated hydrothermal fluids emplaced in the very upper portions of the magma complex during the waning phases of volcanism.

Tuvatu is an alkaline gold system related to the intrusion and subsequent cooling of a local monzonite. Stress regimes within intrusion systems can be quite complex. The resulting veins and stockwork zones will pinch and swell along various strike orientations. This style of emplacement will always result in a risk to the tonnes and grades of any model developed. The mineralization is typical of this style of deposit in being confined to narrow structures with little wall rock alteration, which are hence “blind” outside of the mineralization.

Deposit Types

The Tuvatu Gold Property is an alkaline gold system (Hennigh 2019; Holden 2019). An alkali or alkaline gold system, according to Eric Jensen and Mark Barton, is a particular class of epithermal gold deposit wherein the potential scale and grade is considerably larger than typical ‘hot-spring’ epithermal gold system (Jensen and Barton 2000). Hot-spring deposits are bonanza grade systems, due to the narrow vertical extent of boiling horizons, and do not show large vertical or lateral continuity. In addition, the mineral system forms principally in pipe-type deposits. Alkaline gold systems, as a class in the broadest definition of epithermal systems, can show large tonnages and vertical extents beyond 1,000 m (Hedenquist 2000).

According to Jensen and Barton (2000), Kelley and Luddington (2002), and a review from Hennigh (2019), alkaline gold systems are characterized with the following characteristics:

- Demonstrable connection to alkaline magmatism, both volcanic and plutonic.
- Large, often nebulous alteration systems dominated by potassium enrichment.
- General scarcity of silica within the alteration assemblage and in veins. While quartz is often present, veins are often dominated by potassium feldspar and carbonate minerals.
- Limited clay alteration.
- Overall low abundance of sulphide minerals.
- A large vertical profile, often in excess of 1,000 m.
- Gold deposition driven by fluid phase separation, hydrothermal “flashing”, cooling, and fluid mixing.
- “Veins” that are commonly comprised of interconnected narrow veinlets. Individual veinlets commonly display extremely high gold grades such that a few small veinlets can carry economic mineralization over mineable widths.
- “Spider web” like networks of veins sometimes displaying a feeder structure at their core.
- Multiple mineralized centers within the great gold system.
- Gold occurring as native gold, gold tellurides, and gold-bearing pyrite.
- Enrichment in elements, including arsenic, tellurium, molybdenum, zinc, fluorine, and bismuth.
- Ag-to-Au ratios generally 1-to-1 or less.

More recently, following site visits and reviews by Quinton Hennigh and geologists from major companies, the recognition of similarities with other alkaline hosted deposits has been made, particularly Porgera, Lihir and of course Vatukoula. These alkaline hosted deposits are all large scale orebodies with very significant depth extents.

Other examples of alkaline gold systems include Vatukoula (Fiji), Porgera (Papua New Guinea), and Cripple Creek (Colorado, USA) (Jensen and Barton 2000; Kelley and Luddington 2002; Richards, Bray, Channer, and Spooner 1997).

GEOLOGIC INTERPRETATION

Tuvatu is the largest gold prospects known from the Sabeto area of northwestern Viti Levu, but forms only a small part of the Navilawa Caldera, the dominant geologic feature in the area. Navilawa itself is one of the major Fijian mineral systems aligned along the Viti Levu Lineament, located 45 km from the Vatukoula gold deposit, another large alkaline gold system, and one which has produced over 7 million ounces over the last 85 years.

Mineralization is structurally controlled and is hosted by a series of sub-vertical veins, shallow dipping veins, and stockworks. The main mineralized zone (Upper Ridges) comprises eleven principal lodes with a strike length in excess of 500 m and a vertical depth of more than 300 m. Another major zone of mineralization (Murau) strikes east–west and consists of two major lodes with a mapped strike length in excess of 400 m. Although gold mineralization is primarily hosted in monzonite, it can also rarely occur in volcanic units. Lodes are narrow, generally less than 1 m up to a maximum of 7 m, and metal grades are erratic. Lode mineralogy is varied, with most veins containing quartz, pyrite, and base metal sulphides. A total of 47 different lode structures were identified in the resource area including 11 lodes in the Upper Ridges area, 7 lodes in the Murau area, 7 lodes in the West area, 7 lodes associated with Snake and Nasivi lodes, 4 lodes in the Tuvatu area, and 9 stockwork veins in the SKL area.

Veins were identified as intercepts greater than 0.5 g/t Au; however, due to the tight nature of the veins, relatively few assays less than 1.0 g/t are incorporated. The low-grade boundary allowed networks of narrow veins (1 to 200 mm wide) to be “bulked” into substantial vein intersections. In areas where the vein has propagated as a single thin veinlet, assays as low as 0.3 g/t were incorporated as edge dilution, notably where veins/assay composites were less than 0.5 m thick. Portions of the vein were selected based on lithology logs or interpreted

strike extensions despite supporting assay data in these situations consisting of values below 0.5 g/t Au. These low grade intercepts are required to constrain and ensure vein continuity or pre-define the dilution grade.

EXPLORATION

Lion One has undertaken drilling exploration activities in the Tuvatu project in several phases: limited exploration drilling from 2008 to 2010 and more extensive drilling in 2012-2013, 2016-2017, 2018 and the current program in 2019-22. Detailed surface mapping, underground sampling, and surface sampling in the form of rock chip, trench and bench sampling, soil sampling and stream sediment sampling has been undertaken. Relogging and additional sampling of previously drilled core has been ongoing. Bulk density samples have been taken on a systematic and regular basis of all drill core.

A core re-logging and re-sampling program was commenced with the objective of identifying mineralized intervals that were ignored by previous operators. As 3.0 g/t Au was the historical cut-off grade, Lion One geologists believed that the economic significance of many altered and mineralized zones within the hanging and foot walls were previously overlooked. Lion One also completed 58 line km of Induced Polarization ("IP") survey and prepared additional lines to obtain further readings over areas with prospective chargeability and resistivity anomalies. The survey was initially planned to cover known mineral occurrences before extension to outlying areas. Lion One also completed 36 line km of soil sampling across the IP survey grid area.

Geological mapping and sampling is ongoing. With the granting and completion of an access agreement on the Navilawa tenement, a comprehensive exploration program is commencing on the entire tenement package. A review of the entire tenement portfolio, has resulted in an updated exploration model of formation of the alkaline gold deposits at Tuvatu. Extensions of the Murau and Far West Lodes were mapped at surface over 500 m to the west displaying consistent lateral continuity typical of many epithermal lode systems. Multiple sub-parallel near-surface, high-grade veins were encountered.

Lion One now controls the entire Navilawa caldera, a 7 km diameter alkaline gold system of which the Company's Tuvatu high-grade gold deposit is a small part. The style of gold mineralization at Navilawa is remarkably similar to that seen in several large alkaline gold deposits. The main pulse of gold deposition occurred late within the overall volcanic and hydrothermal system, a common characteristic of most alkaline deposits. Virtually all significant gold intervals examined in core exhibit narrow dark grey silica-adularia veinlets, occasionally with fine specks of native gold. Their dark gray color comes from fine pyrite or other minerals, perhaps tellurides, scattered throughout the silica-adularia alteration zone. Dark green roscoelite often occurs along their margin. Late, white to tan carbonate minerals are sometimes present, usually filling voids within veinlets. Very subtle K-feldspar alteration appears to penetrate surrounding wallrock over a few millimeters to centimeters. Traces of disseminated pyrite are sometimes present in wallrock alteration. Veinlets at Tuvatu show strikingly similar style and mineralogy to veins at the Porgera and Lihir deposits in Papua New Guinea.

To better understand the extent and distribution of gold mineralization within the caldera, initial exploration work includes specialized stream sediment sampling using a variation of the technique called BLEG over the entire concession area. Navilawa is an idyllic place for BLEG sampling given that gold predominantly occurs as fine grains within small fractures that, when weathered, should yield appreciable fine gold (Au) that generates a strong analytic response.

A detailed CSAMT program has been completed in 2019 in the central part of the Navilawa caldera including areas around Lion One's Tuvatu mine. CSAMT is an important targeting tool successfully utilized in other alkaline systems such as at Cripple Creek, Colorado, where it is used to identify mineralized structural zones to depths of up to around 800 m. Numerous high-grade surface samples have been collected from various prospects along this corridor, and CSAMT provides the first picture of the underlying structural controls giving rise to this mineralization and help generate drill targets. During the second half of 2022, the Company plans to carry out a second CSAMT geophysical survey designed to infill and add detail and resolution to the current CSAMT results, as well as to begin implementing a regional drill program aimed at drill-testing some of the anomalies derived from previous geophysical and geochemical survey results.

DRILLING

Drilling campaigns were completed in several phases by TGM from 1995-2001 and by Lion One between 2008 and 2019. Drilling prior to TGM and Lion One is not included in the table below, but does include CRA in 1995 (651.25m), Geopacific between 1985 and 1996 (3467.1m), Pancontinental in 1986 (1,902m), Oribi in 1999 (520.1m), and Golden Rim (948.4m). Lion One has undertaken exploration activities in the Tuvatu project in two main phases: surface work and limited exploration drilling from 2008 to 2010 and more extensive drilling in 2011-2013.

2008-2010 Lion One Limited (Fiji) Exploration

During 2008, Lion One completed extensive mapping and geochemical sampling. Two surface drill holes were also completed. Field work was carried out by Lion One staff, W. Kuruisaravi, R. Sulua, and S. Bulu under the direction of various expatriate consulting geologists. The mapping, rock chip and channel sampling program involved the hiring of a trained team of permanent workers from Korobebe Village. Security staff at the Tuvatu Camp and core shed facility were hired from Korobebe, Nagado and Natawa Villages.

A number of highly prospective zones of mineralization that were identified in 2002-2003 were followed up. Detailed geological mapping, rock chip and channel sampling in the region south of the Tuvatu Resource Area and Qalibua Creek was carried out with about 11.5 line-km of creek mapping completed. Detailed 1:1000 scale geological mapping and sampling covered the area from Veto Creek to the boundary of SPL 1296 just north of the Tuvatu Resource Area. Lion One submitted 1,309 rock chip and channel samples between November 2008 and May 2010 to ALS Chemex laboratories in Brisbane. MA has not seen any reports on this mapping or sampling detailing geology, vein widths and assay results.

Two surface diamond drill holes (TUDDH-338 & TUDDH-340) totalling 375.90m were drilled during October 2008 at the Nubunidike Prospect, 1.6 km southwest of the Tuvatu Resource Area. Drilling was planned to intersect the Nubunidike/Hornet Creek/290 Vein system about 50 m below the surface over a strike length of 500 m and gain information on the dip and strike continuity of the vein system, as well as grade distribution within the structures.

Lion One Metals Limited Exploration

Following a comprehensive review of historic data that began in August 2010, Cambria Geosciences was contracted to assist in managing the exploration program at Tuvatu. In January 2011 Cambria mobilized a field team to the site to initiate a program of surface mapping, trenching and core re- logging and re-sampling of approximately 10,000 m of the total 60,000 m of core. In addition to the ongoing program of mapping, core re- logging and re-sampling, trenching and diamond drilling, this first phase exploration program was planned to include reconnaissance mapping, prospecting, stream sediment sampling, geophysical surveying, deposit modelling and dewatering of the decline. That review, along with ongoing mapping and prospecting conducted by Lion One geologists, resulted in the discovery of several near surface drill targets that became the focus of the trenching and surface mapping programs.

In excess of 1,200 m of trenching was completed to assess the near surface, open pit potential of the Tuvatu North area where drilling by previous operators had yielded several near surface high gold intervals in the northern portion of the Tuvatu Resource area. Principal objectives were to expose and confirm the presence of gold bearing veins and veinlets in the structures related to the Tuvatu Lode, H Lode and the Core Shed Fault ("CSF").

Initial sampling was between the CSF and the Tuvatu and H Lodes from four benches and two trenches excavated adjacent to and directly south of the portal of the existing decline. Excavations were completed across the CSF, with subsequent trenching above the surface expression of the Tuvatu (1 and 2) and H Lodes. Trenches were up to 2 m deep with an average depth of 1.5 m. Several benches along road cuts were also sampled as a part of the program. Most samples were continuous or semi continuous chip samples with composite samples taken when necessary.

A core re-logging and re-sampling program was commenced with the objective of identifying mineralized intervals that were ignored by previous operators. As 3.0 g/t Au was the historical cut-off grade, Lion One geologists believed that the economic significance of many altered and mineralized zones within the hanging and foot walls were previously overlooked.

Lion One also completed 58 km of Induced Polarization ("IP") survey and prepared additional lines to obtain further readings over areas with prospective chargeability and resistivity anomalies, including five additional lines covering the First Porphyry Development Area. The survey was initially planned to cover known mineral occurrences before extension to outlying areas. Lion One also completed 36 line km of soil sampling across the IP survey grid area.

Extensions of the Murau and Far West Lodes were mapped at surface over 500 m to the west displaying consistent lateral continuity typical of many epithermal lode systems. Multiple sub-parallel near-surface, high-grade veins were encountered.

The surface sampling program was reported by Lion One as confirming the presence of gold bearing veins and veinlets within the CSF and the Tuvatu and H Lodes. Five samples were reported to return grades over 100 g/t Au, including 210 g/t Au across 0.05 m, 188 g/t Au across 0.87 m and 188 g/t Au across 0.70 m. Significant intervals included 8.7 g/t Au over 4.8 m from the surface expression of the north-west striking Tuvatu Lode.

Drilling campaigns were completed in several phases by TGM from 1995-2001 and by Lion One between 2008 and 2022. Completed drilling is summarised in Table 5.

Table 5 - Summary of Tuvatu Exploration Drilling

Company	Surface RC Drilling		Surface Diamond Drilling		Underground Diamond Drilling	
TGM Phase 1	5,225 m (44 holes)	TURC101 to 171	42,783 m (193 holes)	TUDDH013 to TUDDH205	1,108 m (17 holes)	TUG01 to 17
TGM Phase 2	-	-	-	-	1,374 m (26 holes)	TUG18 to 43
TGM Phase 3	4,040 m (37 holes)	TURC172 to 208	8,702 m (24 holes)	TUDDH206 to TUDDH229	10,926 m (69 holes)	TUG45 to 113
Lion One 2008	-	-	376 m (2 holes)	TUDDH338 & TUDDH340	-	-
Lion One 2012-13	-	-	13,842 m (65 holes)	TUDDH341 to TUDDH405	-	-
Lion One 2015-16	-	-	2,472.9 m (12 holes)	TUDDH406 to TUDDH418	-	-
Lion One 2016-17	-	-	8,619.6 m (54 holes)	TUDDH419 to TUDDH472	1,684 m (16 holes)	TUG114 to 129
Lion One 2017-18	-	-	624 m (6 holes)	TUDDH-473 to TUDDH-478	-	-
Lion One 2018-19	-	-	3,733 m (15 holes)	TUDDH479- TUDDH493		
Lion One 2019-20	-	-	4,538 m (5 holes)	TUDDH494- TUDDH498		
Lion One 2020-21			13,272.3 m (38 holes)	TUDDH499, TUDDH500- TUDDH533		
Lion One 2021-22			24,137.20 m (80 holes)	TUDDH534 to TUDDH601	4,735.90 m (13 holes)	TUG134 to TUG146

TGM Drilling Phase 1 to 3 (1995 - 2001)

TGM completed three phases of drilling at Tuvatu from exploration through to resource delineation. Drilling was carried out both on the surface and from the 600 m underground exploration decline which was developed to a depth of 240 m below surface. Drilling methods included both diamond drill core and reverse circulation "RC". Overall, TGM completed 51,484m of diamond core and 9,265 m of RC surface drilling, as well as 13,408m of underground drilling.

Lion One Limited Drilling 2008

Two surface diamond drill holes (TUDDH-338 & TUDDH-340) totalling 375.90 m were drilled during October 2008 to test the Nubunidike / Hornet Creek / 290 Vein system over a strike length of 500 m at the Nubunidike Prospect, 1.6 km southwest of the Tuvatu Resource Area. Drilling was planned to intersect the veins about 50 m below the surface and gain information on the dip and strike continuity of the vein system, as well as grade distribution within the structures.

Lion One Limited Drilling 2012 - 2013

In 2012, Lion One commenced a systematic program to delineate the extent of near surface gold mineralization. The Lion One exploration team planned and executed the drilling program under the supervision of Lion One's management at the time.

Drilling re-commenced in June 2012 with a combination of infill and step out holes. The program had three objectives:

- (i) infill drilling to increase the confidence level of the existing resource;
- (ii) step out drilling to expand the resource base; and
- (iii) exploratory drilling to test additional targets. Infill drill holes were planned to test areas of the intersections of the east-west trending Murau-Far West Lodes with the N-S trending Upper Ridge Lodes west of the north-south trending UR structural corridor and current resource.

Step out holes tested for mineralized extensions of the Tuvatu and H Lodes in the northern portion of the Tuvatu resource area, where surface mapping has identified continuous mineralization along a strike length of 300 m.

Lion One Limited Drilling 2016 - 2017

Lion One's 2016 - 2017 diamond drilling program focussed on infilling gaps in the existing resource, particularly along strike and at depth, in areas considered priority mining areas for the first several years of potential mining development. There was a focus on determining continuity of grade and thickness of identified lodes, and completing holes in the northern extension of the Tuvatu resource (H and T lodes, now called the HT Corridor lodes) and the southern extensions of various UR lodes. Underground diamond drilling focussed on infill of UR2, URW1, Tuvatu and H lodes, GRF and SKL lodes immediately to the north and south of the Core Shed Fault. Results from this program were released via various news releases during 2016 and 2017.

Lion One Limited Drilling 2018

Lion One's 2018 diamond drilling program focussed on completing several regional holes into known surface mineralisation at Ura Creek to determine the nature of host rock, structures and alteration assemblage in the area.

Lion One Limited Drilling 2019 – 2022

Lion One's 2019 - 2022 diamond drilling program has focussed on infill of known resource zones in the northern parts of the existing Tuvatu resource as well as completing several regional holes into known surface mineralisation at Jomaki Ridge and elsewhere. In October 2019, the Company announced the start of a

diamond drill program, targeting the high-grade feeder structures beneath the Tuvatu resource area.

The Company continues its three-pronged approach with drilling:

- 1) shallow resource infill drilling from surface and underground targeting areas of planned early production
- 2) deep exploration drilling targeting lode extensions and large gaps in drilling beneath the existing Tuvatu resource, and
- 3) regional Tuvatu analogue target areas within the Navilawa caldera, such as Banana Creek, Matanavatu, and Batiri and Qalibua creeks.

The Company's has encountered multiple high-grade intercepts from its high-grade feeder diamond drill program, which supports the alkaline gold model and the concept that Tuvatu has high-grade Au mineralization extending and evolving at great depths. The Company will continue this deep hole drill program, up to depths of 1,000m below the surface, to gain a better understanding of the underlying plumbing system which allowed a conduit for the gold-rich fluids from the base of the crust in that area. Drill targets are also quickly emerging at Navilawa. The two holes at Tuvatu West appear to have encountered high level splay structures, possibly above a deeper feeder structure and more holes are planned beneath Tuvatu itself where the company has intersected very high grade feeder structures. The Company plans to continue drilling at much deeper level at Tuvatu to prove the concept of the Navilawa Caldera hosting many millions of ounces of gold. Significant results have been the subject of various news releases and these programs are ongoing.

Lion One Drilling Procedures

Drilling by Lion One was diamond core drilling from surface and the following procedures were used:

- Drill core was digitally photographed and placed onto the database;
- Core was logged manually onto log sheets and all data entered into the database;
- Information included hole number, date drilled, name of driller/company, location, coordinates, core recovery, lithology, structure, RQD values, alteration, gangue minerals, sulphide minerals, mineralization, sample numbers, intervals samples, analytical values, comments, date logged and by whom. Specific gravity of selected intervals and lithologies were measured; and
- A summary log was prepared after the hole was logged.

Underground diamond drilling was also completed in 2017 and the same procedures were undertaken.

Drill core was cut in half with a core saw for sampling. Prior to late 2018, half-core samples were dispatched to the ALS sample preparation facility in Suva, Fiji. Samples were first crushed and pulverised at Suva, Fiji prior to analysis at ALS Minerals, an independent and qualified analytical laboratory in Brisbane, Australia. Gold is determined by fire assay and silver by Aqua regia digestion and AAS. From the commencement of the 2012 drilling program, all samples were also assayed for a large range of elements using the ICP method. Consistent with industry standard practice, sample standards and blanks and other control methods are used to ensure quality control. Following the closure of the ALS preparation facility in Suva, all samples were couriered to ALS in either Brisbane or Townsville for complete sample preparation and analysis.

In late 2018, Lion One commissioned its own state of the art geochemical and metallurgical laboratory in Fiji. For completeness, a brief review of the Company's laboratory's processes and procedures are included in this section, in addition to the Company's QA/QC summary.

SAMPLE PREPARATION, ANALYSES, AND SECURITY

This section describes the sampling methods, analytical techniques and assay QA/QC protocols employed at the Lion One. All exploration programs were managed by Lion One, and all work was carried out in accordance with Lion One's internal procedures.

Sampling methods

Rock chip channel samples were collected by Lion One from surface outcrops, roadcuts and underground workings. Continuous samples were collected from sample lines across lodes using a hammer and chisel. Surface outcrop and roadcut sample lines were orientated perpendicular to the strike of lodes and samples were collected at intervals corresponding to geology. Underground samples were collected from ribs of tunnels that cross-cut lodes.

Samples were collected in plastic bags. Sample information was recorded in a sample tag book pre-numbered with a unique sample identifier and multiple tear-off tags. One sample tag is included in the plastic bag with the sample. The sample number is written on each bag with a permanent marker. Plastic bags are sealed with staples and tape, so the sample cannot be accessed by any other person.

Grab samples were collected by Lion One from selected outcrop exposures of lodes and structures. Lion One uses rock chip channel sampling as the preferred sampling method, so there is a limited number of grab samples.

All drilling completed at the Property between October 2019 and April 2021 was completed by contract and Lion One diamond drillers.

Core sampling was completed by Lion One personnel at the company's on site core facility. The core is logged, and sample intervals are identified by geologists based on geology. Individual sample intervals are physically marked on the core using a crayon at intervals between 0.15 and 1.0 m lengths and respecting geological, structural and alteration contacts and poor sample recovery (voids, sample loss) as appropriate. Sample intervals extend at least 1 m above and below visually mineralized zones.

During this sampling process the geologist records the hole ID and relevant interval distance of the sample in a sample tag book pre-numbered with a unique sample identifier and two tear-off tags. A cut line is marked along the core axis with a permanent marker or crayon by geologists.

The core is photographed (every tray of core is photographed separately with tray number and interval clearly marked) and core to be sampled is cut in half along the cut line using a diamond saw. Half of the core is then collected consistently from one side of the cutting line and placed into sample bags pre-labelled with a corresponding unique sample number. One tear-off sample tag is affixed to the core box in the middle of the sample interval and the other tear-off tag is placed into the sample bag.

Once sampling is complete, the geologist reviews the samples and seals the plastic sample bags with staples and tape. QA/QC samples are inserted into the sample sequence and sample bags are then placed into large poly-weave sample bags for transportation to the laboratory. The polyweave bags are sealed with zip lock ties.

Lion One manages all aspects of sampling from the collection of samples to sample delivery to the laboratory. Drill core is collected from drilling sites and transported to the on-site core facility every 24 hours. All drill core, rock chip, and grab samples are transported to the laboratory the day of sample collection.

Lion One has 24-hour security posted at the site core facility and 24-hour security posted at drill rigs when drill crews are on time off.

Laboratory Analysis Procedures

All pre-2000 assaying by Emperor Gold Mining Company Limited for TGM used a 50 g subsample that was analyzed via fire assay with an AAS finish at the mine laboratory at Vatukoula. All samples above 1 g/t Au were re-assayed.

All analyses in the exploration programs by Lion One in 2008 and 2012 to 2019 were carried out by ALS Minerals laboratories in Brisbane, Australia. Gold was analyzed by fire assay with a 30 g charge and AAS finish. Samples with higher grade gold (greater than 3 g/t Au) were re-assayed. Silver was analyzed by aqua regia digestion and AAS.

Both drilling, rock chip, and costean/trench exploration samples were analyzed for 33 elements using a four-acid digestion and inductively coupled plasma atomic emission spectrometry, as well as for gold.

Following the commissioning of the Lion One Limited geochemical laboratory in Fiji in October 2019, Lion One has completed its own sample analysis to the same standard as that undertaken by ALS in Australia. Lion One sends check samples to ALS in Australia for appropriate QA/QC. Samples are analyzed at Lion One's own geochemical laboratory in Fiji, whilst duplicates are sent to ALS laboratories in Australia. All samples are pulverized to 80% passing through 75 microns. Gold analysis is carried out using fire assay with an AA finish (ALS code Au-AA26). Samples that returned grades greater than 10 g/t Au by Au-AA26 are re-analyzed by gravimetric method (ALS code Au-GRA22). The results are all analyzed by ALS Townsville, Queensland, Australia and include Au-AA26, and also Au-GRA22 where applicable.

Sample preparation and analysis

All drill core, rock chip and grab samples collected by Lion One since the start of 2019 were dispatched to its own Lion One laboratory (LOL) in at its head office in Fiji, at Waimalika Nadi, Fiji for sample preparation, and for geochemical analysis. The site has 24-hour security when the laboratory is not operating.

All samples are prepared in accordance with LOL preparation code which involves entire crushing samples to 70% less than 14 mm in jaw crusher, and then pulverizing the entire samples in LM2 pulverizer to better than 85% passing a 75 µm (micron) sieve.

All pulp samples are then processed further for sample analysis. A summary of analytical methods used is presented in the table below.

Sample analysis for gold, 25g charge weight fire assayed by lead collection and the resulting prill digested with aqua regia followed by Atomic Absorption Spectrometer (LOL code FA25AAS), and multi-element geochemistry samples aqua regia digest and Inductively Coupled Plasma (ICP) Optical Emission Spectroscopy (OES) analysis of Ag, As, Cu, Pb, Fe, Se, Te, V and Zn (LOL code AR05OES). Samples returning assay results greater than 10 g/t Au were analyzed by fire assay and gravimetric finish (LOL code Au-GRA).

Lion One Laboratory sample analysis

Drill campaign	LOL analysis code *	Elements	Detection range	Description	Protocol notes
2019 - 2021	FA25AAS	Au	0.005 – 160 ppm	25 g Fire assay, AAS analysis	Initial analysis Au samples > 10 ppm analyzed by Au-GRA
	Ag-AR05OES Pb-AR05OES Cu-AR05OES Zn-AR05OES	Ag Pb Cu Zn	0.2 - 200 ppm 2 – 10,000 ppm 1 – 10,000 ppm 1 – 2000 ppm	0.5 g sample Aqua-regia digest ICP-OES analysis	
	Au-GRA	Au	10-10,000 ppm	25 g sample Fire assay, gravimetric analysis	Au samples > 10 ppm analyzed by Au-GRA
	Ag-OG4 Cu-OG4 Pb-OG4 Zn-OG4	Ag Cu Pb Zn	0.2 - 200 ppm 1 – 10,000 ppm 2 – 10,000 ppm 1 – 2000 ppm	0.5 g sample Aqua-regia digest ICP-OES analysis	Over limit samples analyzed by OG-4
	As-AR05OES Fe-AR05OES Se-AR05OES Te-AR05OES V-AR05OES	As Fe Se Te V	2 – 10,000 ppm 0.01 – 10 % 5 – 2000 ppm 5 – 2000 ppm 1 – 20,000	0.5 g sample Aqua-regia digest ICP-OES analysis	Initial analysis

Laboratory Independence and Certification

The laboratory at the Vatukoula Gold Mine used by TGM was a private laboratory operated by Emperor Gold Mining Company Limited.

The ALS Minerals laboratories used by Lion One are part of the worldwide ALS Limited group of companies. ALS Minerals has been used by Lion One for all subsequent geochemical assay work.

Bulk density

Density measurements are completed by Lion One personnel as part of routine core processing procedures. Samples are selected in both mineralized and non-mineralized areas. Measurements are completed at a density weigh station where water displacement is used to approximate volume. Density is calculated by dividing the dry weight by the calculated volume. This method is appropriate for Tuvatu core because the rock is primarily competent and non-porous. Weighing scale calibration is completed regularly as part of the density sampling program.

QUALITY ASSURANCE / QUALITY CONTROL

Lion One laboratory has established QA/QC procedures which cover sample collection and processing at the Lion One Property. All drilling programs completed on the project incorporate the insertion of certified reference materials (CRMs), blanks, and duplicates into the sample stream on a batch-by-batch basis. Lion One Laboratory completed a detailed review of QA/QC protocols in 2020. The following discussion is based on Lion One findings of drilling and QA/QC databases associated with the drillholes from which assays have been received at the effective date of the Mineral Resource. Quality assurance (QA) is necessary to demonstrate that the assay data has precision and accuracy within generally accepted limits for the sampling and analytical methods used. Quality control (QC) consists of procedures used to ensure that an adequate level of quality is maintained in the process of sampling, preparing, and assaying the samples. In general, QA/QC programs are designed to prevent or detect contamination and allow analytical precision and accuracy to be quantified. In addition, a QA/QC program can disclose the overall sampling and assaying variability of the sampling method itself.

The assay performance of the primary laboratory used by Lion One was assessed by a review of results from the insertion of certified reference material (CRM) standards. The CRM is a sample of known value that is used to assess laboratory performance. A coarse blank is employed to help identify any contamination issues that may occur at the preparation stage of the assay procedure. This barren rock, or blank, is devoid of significant mineralization and is likewise inserted into the sample stream at a prescribed rate.

Assay precision is assessed by reprocessing duplicate samples from designated stages of the analytical process from the primary stage of sample splitting, through sample preparation stages of crushing, pulverizing/splitting, and assaying. Assay accuracy is assessed using by comparing the analytical data against the certified mean and standard deviation (SD) of the CRM.

Lion One Laboratory employed a standard quality QA/QC program during its October 2019-April 2021 drilling programs which consisted of regularly inserting control samples into the sample stream. QA/QC samples employed in the Lion One laboratory program consisted of CRMs, blanks, and duplicate samples.

Lion One monitors Au, Ag, Cu, Pb, and Zn assay values in CRMs, blanks, and duplicates however only the results of Gold are discussed in this report as silver, copper, lead, and zinc are not components of the Mineral Resource. A summary of QA/QC samples included during the October 2019 – April 2021 program is presented in the table below.

Lion One Geology QA/QC samples by year

Year	Drill samples	CRMs	Blanks	field duplicates (¼ core)	Coarse reject umpire duplicates
2019	1,966	40	27	18	n/a
2020	14,879	301	284	151	n/a
2021	4,464	90	85	78	n/a
Total	21,309	431	396	247	

Source: Compiled by Lion One lab.

Lion One Geology QA/QC insertion rates

Year	CRMs	Blanks	Field duplicates (¼ core)	Coarse reject umpire duplicates	Total QA/QC
2019	5.1%	4.8%	5.1%	n/a	15.0%
2020	5.8%	4.6%	5.8%	n/a	16.2%
2021	4.1%	4.0%	4.1%	n/a	12.2%
Overall	5.0%	4.5%	5.0%		14.5%

Certified Reference Materials

Four different CRMs were used by Lion One Laboratory in the October 2019 – April 2021 laboratory programs. All CRMs were supplied by Gannet Holdings PTY Ltd, Geostats and ORE research & Exploration Australia and certified for Au analysis by Fire Assay and AAS and Ag, Cu, Pb, and Zn analysis by four-acid digest and ICP. All CRMs have a relative standard deviation (RSD) of less than 5%.

Lion One Geology CRMs

Thirteen CRMs were used by Lion One in the 2019 – 2021 drill programs. All CRMs were supplied by Rocklabs Ltd of Auckland, New Zealand and certified for Au analysis.

CRMs are supplied as both 100 g individual sealed packages and in bulk 1 kg containers. Lion One personnel package bulk material into 100 g 'zip-lock' bags for insertion into the sample stream. Disposable gloves and spoons are used to ensure contamination does not occur during this process.

Lion One Lab's internal procedures require that one CRM be inserted for every 20 samples. CRM performance is monitored on a batch-by-batch basis. For gold analysis, Lion One lab accepts assay results within 10% plus 2 times the detection limit of the expected value of the CRM.

Lion One Geology's internal procedures require that one CRM be inserted for every 50 samples. CRM performance is monitored on a batch-by-batch basis.

CRMs contain standard, predetermined concentrations of material (Au) which are inserted into the sample stream to check the analytical accuracy of the laboratory. CRMs should be monitored on a batch-by-batch basis and remedial action taken immediately if required. For each economic mineral, the use of at least three CRMs with values:

- At the approximate cut-off grade of the deposit.
- At the approximate expected grade of the deposit.
- At a higher grade.

A total of 431 CRMs were submitted between October 2019 and April 2021 representing an average overall insertion rate of 5.0%.

Comparison between CRM values and analytical results are included in the table below

CRM			Analytical results			Comparison	
CRM	Expected Au value (ppm)	SD	Number of assays	Mean	SD	Mean vs expected	SD of results vs expected
ST 626	0.51	0.03	1,151	0.49	0.03	96.1%	100%
ST 429	1.34	0.07	880	1.32	0.06	98.5%	85%
ST 451	2.45	0.12	844	2.40	0.10	98.0%	83%
ST 443	6.77	0.29	801	6.73	0.25	99.4%	86%

Lion One uses material collected from local roadcuts as the source of coarse blank material. Cobble to boulder sized material is collected and pulverized by Lion One personnel for insertion into the sample stream. A sandy siltstone and a sandy conglomerate are used as blank material.

Geology Duplicate samples

Lion One Geology's has submitted a total of 431 quarter core duplicate samples since April 2021. Duplicate samples are selected once assay results have been received to ensure that duplicate samples encompass the entire grade range. Duplicate samples are collected by cutting the remaining half core in half. One portion of the quarter core is submitted for duplicate analysis, and the remaining portion of quarter core is returned to the core tray.

The purpose of this is to measure the precision of the entire sampling and analysis procedure as well as providing a measure of the inherent variability and heterogeneity of the mineralized bodies (nugget effect). Duplicates were the last samples submitted in each batch of samples from a given drill hole to make it less obvious to the laboratory which sample was being duplicated.

Lion One lab has submitted a total of 1,331 pulp reject/residue samples from October 2019 and December 2020 to ALS laboratory in Townsville Australia for check assay analysis and a part of QA/QC programme. ALS lab is an independent geochemical laboratory certified according to ISO standard. A single value of a LOL laboratory is compared with a single value of ALS laboratory. For any sample returning an assay above 0.5g/t Au, and any sample below 0.5g/t Au but within a broader potentially reportable interval, and any sample returning an assay more than 0.2% Cu, Pb, Zn, and any sample returning an assay more than 5ppm Ag, or other anomalous elements as directed by the technical team, the pulp samples will be sent to ALS for QA/QC checks.

285 sample pulps from the 2019 drilling program and 1,046 sample pulps from the 2020 drilling program were submitted to ALS for check assay purposes. Samples from the first quarter 2021 drilling program will be submitted for check assays in early June 2021. Out of 1,331 pulp samples submitted to ALS for QA/QC checks, only 5-7 % samples fall out of tolerance.

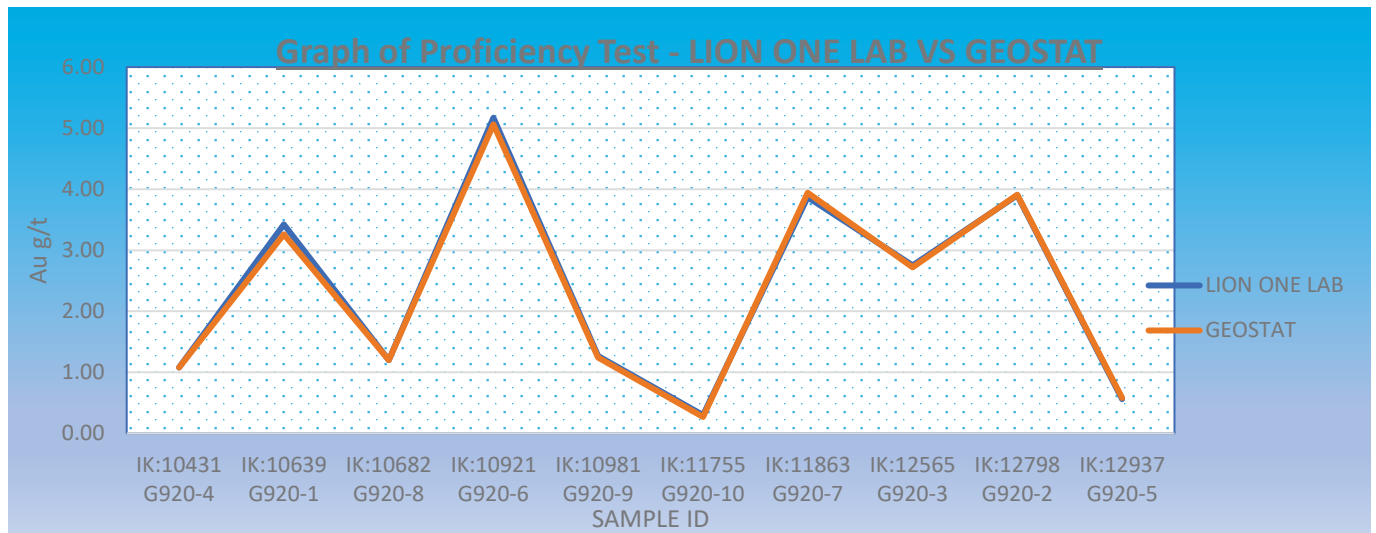
Proficiency test

Proficiency testing determines the performance of individual laboratories for specific tests or measurements and is used to monitor laboratories' continuing performance and for laboratory accreditation. As this term implies, proficiency testing compares the measuring results obtained by different laboratories, also called inter-laboratory comparison.

The samples submitted to the Lion One laboratory consisted of:

- 10 gold samples
- 10 geochemical base metal samples
- 6 ore-grade base metal samples

These pre-prepare pulp samples with unknown values were submitted by GEOSTATS AUSTRALIA to Lion One lab to carry out the Au plus other base metal analysis. The results obtained by Lion One lab were sent to Geostats Australia for comparison, and are included in the graph below [Lion One Lab Proficiency test graph](#)



Lion One lab has developed and implemented sound procedures which manage sample preparation, analytical and security procedures. Drilling programs completed on the Property between October 2019 and mid 2021 have included QA/QC monitoring programs which have incorporated the insertion of CRMs, blanks, and duplicates into the sample streams, and (check) assays at a separate laboratory.

During pre-2000 drilling by TGM, all samples were dispatched to the Emperor Mine laboratory at Vatukoula for preparation and analysis. The whole sample was pulverized in a 5 kg mill prior to splitting.

In the Lion One programs, DD core was logged and sampled on site at Tuvatu by Lion One staff. Core samples were delivered by Lion One to the Suva, Fiji sample preparation facility of ALS Minerals, a division of Australian Laboratory Services Pty. Ltd., an independent accredited analytical laboratory.

The samples were finely crushed (greater than 75% passing through -2 mm) and a 1 kg split then pulverized (greater than 85% passing through -75 μm) prior to dispatch to ALS Minerals in Brisbane, Australia, an independent accredited analytical laboratory, for analysis.

Following the closure of the ALS Minerals sample preparation laboratory in Suva in 2015, Lion One dispatched the entire sample to ALS Minerals in Australia for sample preparation and analysis. Samples were securely dispatched via DHL courier.

The same process of sample preparation was applied for the 2016 to 2017 diamond drilling program and the rock chip, trench, and costean sampling.

Following the commissioning of the Lion One Limited geochemical laboratory in Fiji in October 2019, Lion One has completed its own sample preparation to the same standard as that undertaken by ALS in Australia. Lion One sends check samples to ALS in Australia for appropriate QA/QC.

The assay analyses performed during Lion One's post 2008 drilling programs and all trench, bench and rock chip samples was subject to a formal quality assurance and quality control (QA/QC) program that was under the supervision of the various Lion One's onsite managers at the time.

Certified reference materials (CRM), blanks, and field duplicates samples were inserted prior to shipment from site to monitor the quality control of the data. MA understands that 3 CRM samples were inserted every 100 samples and 2 field duplicates were inserted in every batch of 100 samples. MA received and reviewed QAQC summary reports (for CRM's, field duplicates, and assay laboratory duplicates) from rOREdata Pty Ltd. database consultants.

Standards Results - Accuracy

Accuracy is identifying the true grade of a sample, often achieved by submitting certified reference material ("CRM") commonly referred to as standards ("STD").

Ten different gold CRM standards supplied by Rocklabs Ltd. of New Zealand were used by Lion One for quality control in core sampling and rock chip sampling.

DATA VERIFICATION PROCEDURES

The data verification involved database integrity checking, site visit, and independent sample collection.

Drill Hole Database

Lion One provided MA with a large amount of data relating to the Project. Lion One's current drill hole database, historic block models, and geological wireframes were used, as were reports on Mineral Resource estimation. MA also accessed archived data used for Mineral Resource estimation in 2000 and 2009.

DRILL HOLE DATABASE REVIEW

MA was provided with an export of Lion One's current drill hole database in Microsoft® Access format, named Database ExportDrillHoles.mdb. The database contained tables for collar details, collar metadata, downhole surveys, assays, weathering, lithology, alteration, geotechnical, specific gravity data, and lode tags.

Database Validation

Microsoft® Access queries were used to perform basic validation checks, and holes were then loaded into GEOVIA Surpac™ for a second round of validation.

Assessment of RC Drill Holes

Sample assay data from diamond (surface plus underground, all dates) and RC drilling were compared.

From the available data, it was concluded that there appears to be no major problem with utilising RC samples as part of a resource estimate.

MINERAL RESOURCE ESTIMATES

The Mineral Resource models and estimates, and the site visit were conducted by Mr. Ian Taylor, B.Sc. (Hons), G.Cert. Geostats, M.AusIMM (CP) (Qualified Person [QP]) of Mining Associates Pty Ltd. ("MA"), who visited the site from February 25 to 28, 2014; July 31 to August 5, 2017; and September 28 to October 3, 2017. On January 2, 2018, Lion One engaged MA to prepare an updated Mineral Resource model suitable for mine design and scheduling of the resources for the Project.

A number of historical mineral resource studies have been carried out for the Project by previous operators over the period from 1997 to 2010. Previous Mineral Resources were developed with classic techniques suited to broad zones of mineralization of relatively homogenous mineralization. Specifically, the compositing of

individual samples to 1 m downhole and utilizing Inverse Distance Cubed linear weighting techniques of the capped data.

MA considers that a two-dimensional (2D) estimate using grade and thickness across the narrow vein is a better method. The model has to incorporate a level of conceptual interpretation (implicit modelling) as the veins are very narrow. Traditional cross-section interpretation (explicit modelling) is near impossible.

The methodology used in this style of Mineral Resource estimate is chosen as it facilitates better models of vein thicknesses and does not have the problems introduced by attempting to construct very narrow wireframes (vein walls crossing and too many small blocks). The 2D refolded model provides a more realistic vein model ideal for underground design or open pit design where veins come to surface.

Following the completion of the 2016/2017 diamond drilling program, MA undertook a study to update the Mineral Resources with the results of that drilling program and other work completed by Lion One to December 2017. In January 2018, MA was commissioned by Lion One to review the geology and create a Mineral Resource estimate for the Project. The Mineral Resource was estimated for each vein individually using OK of width and grade, the latter using accumulations, into a 3D block model.

MA updated the Mineral Resource Estimate in January 2018. The extrapolation of the vein extents is generally less than 30 m. The parent block size of the model is 10 m³ with sub-blocks down to 0.3125 m³. The small sub-block size allows more accurate design of stopes and dilution during the mine design phase.

In particular, drilling added significant additional information in the HT Corridor zone of mineralization (H and Tuvatu Lodes), whilst reinterpretation and surface work in the area of the Western Veins (which are interpreted to be the western extension of the Murau Lodes) also added significant information to Lion One's knowledge. Stricter parameters and tighter controls than those used for the 2014 estimate (which was put together for the 2015 PEA study) were used in this study. As a consequence of these tight controls, the Mineral Resource estimate related to some lodes was reduced in tonnes and/or grade. The study has not dramatically changed the interpretation or mineral inventory of that part of the mineralized body since the 2015 Mineral Resource report, Lion One's understanding of the geological controls within the area has increased considerably.

Drill Hole Spacing

Drill hole data spacing is variable within each domain. Above 50 m reduced level (RL), the drill spacing in Upper Ridges is reasonably tight on a 20 m grid, and below 50 m RL, the drill spacing increases to approximately 50 m grid. Upper Ridges Western Lodes are less well drilled. Development exists on UR2, UR5, and GRF Veins, and short drifts have been developed on the SKL Lodes. Murau Veins are shallower and are generally drilled at 20 m spacing. The 2016 and 2017 drilling has focused on the high-grade proportions of the UR Veins and the SKL Lodes. Surface holes focused on the Tuvatu (T) and H Lodes

Channel samples

Channel samples were used to guide the location, grade and thickness of veins at surface. In areas of intense channel sampling or where channels were sampled twice only, one channel was selected to inform the estimate.

Summary Statistics

Summary statistics for vein gold, thickness, and grams multiplied by meters by area are presented in Table 14-4 and Table 14-5 in the PEA. Informing sample grades (uncapped) for the Upper Ridges Veins range from 2.66 g/t Au and 0.42 m thickness for UR7 and 10.12 g/t Au and 0.79 m thickness for URW1 (Table 14-4 in the PEA). In the Murau Area, veins range from 3.06 g/t Au and 0.89 m thickness for M1 to 7.60 g/t Au and 1.68 m thickness for Snake Vein (Table 14-5 in the PEA). SKL Veins have a very high vein at 12.45 g/t Au (Table 14-5 in the PEA).

RESOURCE ESTIMATE

Based on the study herein reported, delineated mineralization of the Tuvatu Mineral Resource is classified as a Mineral Resource according to the definitions from Canadian Institute for Mining, Metallurgy and Petroleum Definition Standards (2014).

The Resource reported in 2018 is presented in Table 6, at the higher cut off for all material of 3 g/t Au there is an Indicated resource of 1,007,000 tonnes at 8.5 g/t Au for 274,600 oz and an Inferred resource of 1,325,000 tonnes at 9.0 g/t Au for 384,000 oz of Au.

Table 6 - Tuvatu Resource Reported at Various Cut-offs

Cut off g/t Au	Indicated Resource			Inferred Resource		
	Tonnes	g/t Au	oz Au	Tonnes	g/t Au	oz Au
1.0	1,530,000	6.3	308,400	2,265,000	6.1	444,600
2.0	1,283,000	7.2	296,400	1,822,000	7.2	423,300
3.0	1,007,000	8.5	274,600	1,325,000	9.0	384,000
5.0	687,000	10.6	234,300	788,000	12.5	317,500

The reporting of tonnages and grade figures reflects the relative uncertainty of the estimate, and rounding to the appropriately significant figures have been reported, some discrepancy in the addition of rounded figures may occur.

The Mining Study release in 2018 considered Indicated and Inferred Mineral Resources. There are no Measured Mineral Resources. The Mining Study is based on a metal price of US\$1,3500/oz gold. Due to the high amount of Inferred Mineral Resources in the mine plan and the preliminary nature of the Study, no Mineral Reserves are reported.

Bulk Density

For use in the 2018 resource estimate, a total of 2,079 bulk density measurements were reported from the drill hole cores at Tuvatu, with an average reported bulk density of 2.61 t/m³ (Table 14-17 in the PEA). The statistical average of the bulk density measurements is assigned to all lithologies for this Mineral Resource estimate.

Bulk density data is stored in the drill hole database with a rock type code associated with each reading (Table 14-18 in the PEA). The majority of material is logged as either monzonite (MZ) or medium-grained monzonite (MMZ), each reporting average densities of 2.61 t/m³ and 2.62 t/m³, respectively. Mineralized samples are likely to be from vein breccia (VBX) or unmineralized veins (UV) with a density of 2.58 t/m³ and 2.50 t/m³, respectively.

Density values for mineralization were extracted from the drill hole database and 228 samples were found to be within defined mineralization. The average of mineralized samples used in definition of wireframe interpretations is 2.57 t/m³ (Table 14-18 in the PEA). This is a similar result to the average of 46 VBX and 53 UV samples. The bulk density assigned to mineralization is 2.57 t/m³.

Waste material is assigned the average bulk density of monzonite (2.61 t/m³). The average density of all measurements at Tuvatu is 2.61 t/m³.

GEOTECHNICAL

In 2017, AMC conducted a review and update of the previously completed geotechnical assessments (AMC 2000; 2014) for the Project. Additional information was collected from recent resource diamond drilling and observed during a site visit. The report provided geotechnical guidelines for when underground mining begins. The geotechnical drill hole database was significantly built upon from previous studies. A total of 27 holes were logged geotechnically from drill core photos to supplement knowledge of ground conditions on the various lodes. Logging was conducted on and immediately adjacent to the main mineralized lodes.

Furthermore, the report discussed the site visit, an underground tour, and the limited viewing of drill core to confirm parameters such as joint planarity and alteration, which cannot be accurately estimated from photos. At the time of the report, handheld shrinkage stoping and breast stoping mining methods were being considered as the main methods of extracting the mineralized material bodies.

Entech reviewed the planned stoping dimensions and found these fit for purpose for the mining method considered in AMC (2017). The report also provided recommendations for ground support in decline, access, and mineralized material drive development. The designs utilized empirical ground support charts to first estimate ground support requirements, followed by detailed kinematic analysis utilizing Unwedge software package. AMC (2017) did not specify the use of surface support in mineralized material drives; however, the report did specify the use of surface support (mesh) in all decline development and other long-term access development. The ground support designs were found to be sound and fit for purpose; however, Entech recommends the use of mesh surface support in all mineralized material drives.

Lion One engaged Entech to complete a geotechnical gap analysis to review the sufficiency of geotechnical work undertaken to date. After reviewing the available reports, performing an underground site visit, and check-logging over 20 DDHs for verification, Entech concluded the following:

- The geotechnical drill hole data is sufficient in spread to account for spatial variability in ground conditions and accounts for the different mineralized material lodes present.
- Entech verified rock mass conditions by check logging and found that in some cases the condition of joints has been underestimated (only slightly). This has been factored by Entech.
- Ground support designs meet the demand requirements and serviceability of the mine; however, Entech recommends that all tunnels are meshed on the back to the shoulder as a minimum surface support, in line with Australian mining standards. This is important as the proposed mining method in this Technical Report is considering mechanized mining methods as opposed to the hand-held mining methods considered in previous studies.

In this Technical Report, Entech recommends the employment of top-down open stoping with rib pillars. This mining method is widely used in narrow vein mineralized material bodies, is well suited to good ground conditions, is mechanized and therefore speeds up the mining process, and is operationally one of the lowest cost narrow vein mining methods. Entech reviewed the stable stoping spans (Table 16-2 of the PEA), with a strategy of leaving in situ rib pillars for local and global stability.

Pillar dimensions are recommended as follows:

- Rib pillars are to be 3 m along strike and the full stope height. Where the mineralized material body exceeds 3 m in thickness, pillar length should be increased to be equal to the stope width to maintain a 1:1 ratio of width to length. Rib pillars must be staggered from level to level.
- Sill pillars are to be left for the length of the full level, with a height of 5 m, where the down dip span of the individual mineralized material body exceeds 100 m.
- If stopes are 7.5 m apart or closer (i.e., a footwall and hangingwall lode), then the stopes should either be combined, or the highest value stope mined only. If parallel stopes are greater than 7.5 m apart, then the footwall lode should be mined first, and both stopes should be extracted on the same level before proceeding to the next level below.
- Stopes separated 30 m or greater can be considered independent of one another.

MINING METHOD

Perth-based mining consultant, Entech, produced a mine design and schedule for the Project using Deswik mining software. Entech prepared a PEA-level mining assessment of the Project, which provides a basis for underground mine development. The mine operations will consist of narrow vein mining, which has resulted in constraints to mining productivity and the estimated costs being higher than for wide vein operations as expected. Mine planning is an ongoing activity at an operating mine, and as such, the mine plan, costs, and productivities will be updated as mining progresses. The Project has a mineralization body amenable to

longhole mining methods and has a positive economic outlook based on the mining work compiled by various consultants. Further work related to determining the economic viability of expanding the mineralized material drives and minimum mining width combined with additional geotechnical data is likely to show that the Project is viable.

The Project is a planned underground mine, which is currently accessed through an exploration portal and decline that was initially mined in 1997. Currently, no mining is taking place, but access has been maintained for dewatering and follow-up geological sampling purposes. Lion One is currently completing site excavations to establish mining and processing facilities.

The proposed ventilation layout uses the exploration and main declines as fresh air intakes, with the air then exhausting through the return air network and to surface via raise bores.

Level spacing of 15 m was selected to suit the proposed longhole stoping method, although shorter “blind” stopes can be taken as required. Stopes are proposed to remain open for the life of the Project.

The Tuvatu deposit mineralization is primarily sub-vertical ranging from 70 to 80°, with less than 1% of stope tonnes contained in flat lying mineralization ranging from 0 to 30°. The veins are a series of parallel lodes with varying distance of separation of waste between lodes.

The proposed mining method is longhole stoping, with minor airleg stoping. Originally, the operation was envisioned as a handheld mining project due to the narrow veins; however, Lion One’s production and financial targets have led to adopting mechanized longhole stoping as the primary stoping method. Stoping of flatter dipping mineralized areas (less than 1% of the stope tonnes), where longhole stoping is not viable, will be excavated via handheld airlegs.

The Tuvatu deposit is a high-grade, narrow vein deposit in competent ground. This mineralization style excludes many bulk mining techniques. Handheld airleg mining, mechanised longhole stoping, and mechanised cut-and-fill methods were considered as three viable methods for comparison. The high backfill cost associated with underhand cut-and-fill meant only overhand cut-and-fill was considered. The generally good geotechnical conditions allow for relatively small in situ pillars, reducing the benefits of a higher extraction, but more expensive backfill method.

The three mining methods were assessed with a ranking system that took into account level spacing (lateral development cost), mineralized material extraction ratio, dilution control, productivity, production cost, geotechnical risk, and safety risk. The results of the quantitative analysis show longhole stoping to be the most suitable mining method.

Development Design - Decline

The Tuvatu deposit has a north–south strike of approximately 800 m. The proposed layout shows mine access from two portals: the existing exploration portal and a new portal, which will access the main haulage decline. The existing exploration decline was previously mined to approximately 3.0 m wide x 3.0 m high. The new design proposes stripping this decline to a 4.5 m wide x 4.5 m high drive size (the same profile as the main decline) to allow a second means of access at a sufficient size for the selected truck fleet. The exploration decline will be the primary haulage route for the initial part of the Project until the link drive is established to the new main decline. At this point, the main decline will become the main haulage and travel point into the mine, with the exploration decline serving as a second means of egress and additional fresh air intake into the mine.

LIFE-OF-MINE PRODUCTION

Mining Scheduling

Entech completed the mine scheduling using Deswik planning and scheduling software. Multiple iterations of the schedule were completed, considering alterations to the mining sequence, flexing of productivity rates, as well as detailed review of linking and interaction between activities in the schedule.

A focus on producing a practical, realistic, and executable mining plan is of key importance at Tuvatu. Several iterations of the schedule were provided to a mining contractor to provide cost estimates, and consideration was given to their feedback, which has been integrated into the mining schedule.

Table 7 – Mining Annual Physicals

	Units	Year -1	Year 1	Year 2	Year 3	Year 4	Year 5	Totals
Total Mined Mill Feed	t	32,150	311,553	361,192	337,138	297,533	44,501	1,384,067
Gold Grade Mined	g/t	7.77	7.42	8.50	10.40	8.09	7.31	8.57
Gold Mined	oz	8,032	74,356	98,596	112,718	77,364	10,466	381,532
Lateral Development	m	4,917	14,575	14,049	6,282	0	0	39,823
Vertical Development	m	385	2,209	2,019	1,938	1,203	70	7,824
Production Drilling	m	6,315	76,215	91,125	96,660	98,107	16,221	384,643
Haulage	tkm	135,703	434,447	653,107	469,505	387,502	40,007	2,120,271

Mining Fleet and Manning Requirements

Mobile fleet equipment requirements are based on the specified equipment list the mining contractor provided in their cost submission. The fleet estimates outlined in this section represent the equipment necessary to perform the following duties:

- Excavate the lateral and decline development in both mined mill feed material and waste.
- Install all ground support, including rock bolting and surface support.
- Maintain the underground road surfaces.
- Drill, charge, and bog (including remote bogging) all stoping mineralized material.
- Haul all material out of the mine to Run-of-Mine (ROM) pad or waste dump.
- Drill slot raises for production stoping and other miscellaneous longhole drilling.

Twin-boom jumbos are planned to be used for most capital development. Single-boom jumbos have been assumed for smaller profile mineralized material driving and small amounts of capital, with booms of a suitable length to allow adequate installation of ground support.

A 5 m³ sized loader (CAT 1700 or equivalent) has been assumed for the majority of capital development bogging and truck loading. 1.5 m³ sized loaders (LH203 or equivalent) have been assumed for smaller profile mineralized material development and stope bogging.

Production drilling will be achieved using a drill capable of accurately drilling the required 64 mm diameter hole lengths such as the Resemin Muki drill or equivalent.

Haulage will be via 16 t trucks. Vertical development is planned to be excavated with a combination of raisebore drills, airleg rising, and longhole rising.

MINERAL PROCESSING AND METALLURGICAL TESTING

Metallurgical Testing

Five laboratories, including AMMTEC, Metcon, OMC, Gekko, ALS Metallurgy, and Metallurgical Company Yantai Jinpeng Group (Jinpeng Group), conducted the initial test work for preliminary processing flowsheet development test work and optimization.

Extensive metallurgical test work has been conducted on the samples collected from the Tuvatu Property. The test work covers mineralogy, comminution, gold and silver recovery, cyanide destruction, and process related parameter determination tests. The major conclusions are made as follows.

- The mineralogical determination shows that significant amount of the gold occurs in form of fine nugget gold grains. Some of the gold is closely associated with tellurium.
- The gold recovery tests indicate that the gold in the Tuvatu mineralization responded reasonably well to the process consisting of gravity concentration followed by further gold recovery by flotation and cyanidation. However, some metallurgical performance variations were observed from the test programs. Further test work should be conducted to optimize process flowsheet and conditions. Also it appears that the intensive cyanidation procedure produces promising results. Further test work is required to verify this finding and optimize intensive cyanidation conditions. The recommended test work is detailed in Section 26 of this Technical Report.

The test results appear to show that the gold recovery is more closely related to mineralogical characteristics, compared to feed grade. According to the test results produced, the average gold recovery reporting to the final doré is expected to be approximately 87.5%, including gold loss during gold-loaded carbon stripping and melting treatments.

Process Plant

The processing facility has been designed as a 1,000 t/d on-site facility to produce gold doré based on metallurgical test work conducted to date. Significant metallurgical test work has been conducted on various samples. The tested gold recovery methods included whole-ore leaching, gravity concentration, flotation and gravity-flotation-cyanidation combined treatments. Preliminary pre-treatment prior to cyanidation, including intensive cyanidation, were also tested. The metallurgical test work indicates that there is a significant amount of the gold occurring in nugget gold form. The Tuvatu mineralization is amenable to gravity concentration and flotation followed by cyanidation processes.

The proposed process plant will consist of a three-stage crushing, two-stage grinding including a gravity concentration in the primary grinding stage to recover coarse-free gold grains, followed by flotation processes, and a respective cyanide leaching on both the flotation concentrates after regrinding and floatation tailings. Gold dissolved in the pregnant solutions will be extracted via a series of operations, including a common CIP adsorption, acid elution, electrowinning, and refining steps to produce the final gold doré. The leaching residues will be treated by SO₂/air to lower the WAD cyanide level to less than 1 ppm and then transferred to the TSF.

Table 8 – Production Summary

		Year 1	Year 2	Year 3	Year 4	Year 5	Totals
Total Mill Feed Mined	t	329,960	330,864	329,960	329,960	63,323	1,384,067
Gold Grade Milled	g/t	7.60	8.93	10.49	7.70	6.42	8.57
Gold Milled	oz	80,588	94,985	111,238	81,643	13,078	381,532
Gold Recovery	%	86.5	87.5	87.5	87.5	87.5	87.3
Gold Recovered, including refining loss	oz	69,359	82,696	96,847	71,081	11,385	331,369

The proposed process plant will include the following unit operations:

- Primary Crushing – A truck dump hopper with a fixed grizzly, a vibrating grizzly, and a jaw crusher in open circuit producing a final product of 80% passing approximately 70 mm.
- Secondary/Tertiary Crushing – Two cone crushers in closed circuit with a vibrating double deck screen to further reduce the particle size of the primary crushing discharge to approximately 80% passing 8 to 10 mm.
- Primary Grinding – Two ball mills in series in closed circuit, with hydrocyclones to further reduce the crushed materials to a product of 80% passing approximately 60 to 65 µm.
- Gravity Separation – Integrated with the primary grinding circuit, a gravity separation circuit receiving approximately 33% of the hydrocyclone underflow to recover the coarse-free gold grains using two centrifugal concentrators and one shaking table.
- Flotation – Sulphide flotation of the hydrocyclone overflow to produce a gold-bearing sulphide concentrate.
- Flotation Concentrate Regrinding – A regrind vertical mill together with hydrocyclones in open circuit to regrind the flotation concentrate to a particle size of 80% passing approximately 20 µm.
- Cyanide Leaching – Gold leaching of the flotation tailings and the reground concentrate through the two separate leaching circuits followed by one common CIP circuit. The leach circuit will be aerated with air.
- Loaded Carbon Acid Washing, Desorption, and Refining – The loaded carbon from the CIP circuit to be treated by elution to produce a gold rich solution for electrowinning and then melting to produce gold doré. The stripped carbon will be reused in the CIP circuit either after acid washing to remove inorganic contaminants or treated by thermal regeneration.
- Carbon Handling – Thermal regeneration of barren carbon to remove organic foulants and preparation of make-up new carbon by attrition and sizing.
- Cyanide Detoxification – Detoxification of cyanide leach residue slurry using the SO₂/air process to destruct WAD cyanide to less than 1 ppm level prior to disposal of the detoxified tailings in the conventional TSF.
- Final Tailings Disposal – The detoxified leach residue slurry to be pumped to the TSF where a reclaimed water system will pump the collected water back to the mill site for process use.

Lion One contracted Jinpeng Mining to complete a process design for gold recovery from the Tuvatu mineralization. Jinpeng Mining is a process equipment manufacturer who has a technical support team for process design. Jinpeng Mining completed the flowsheet development, mass balance, equipment sizing, general plant layouts, and circuit layouts. Tetra Tech was also involved in the process design and reviewed the design. The general process design and process description are discussed in the following sections.

The metallurgical test work results described in Section 13.0 of the PEA were used to select the recovery method for the Project and to develop the process design criteria. The metallurgical test results indicate that the Tuvatu mineralization is amenable to a combined process of gravity concentration and flotation followed by cyanidation. The process facility, together with the process flowsheet, was designed based on the process design criteria. Design factors, where applicable, are included in the equipment sizing and circuit design.

The proposed process plant will process the mineralized material at a rate of 1,000 t/d with an average LOM head grade of 8.56 g/t Au. The average gold recovery is estimated to be approximately 87.5%. The comminution circuits, including two-stage grinding circuit, will grind the mill feed to a grind size of 80% passing (P_{80}) 60 to 65 μm . A gravity separation circuit will be integrated with the primary grinding circuit to recover the coarse-free gold grains. The hydrocyclone overflow from the primary grinding circuit will be concentrated by flotation to separate sulphide minerals from non-sulphide minerals. The resulting flotation concentrate will be reground to 80% passing approximately 20 μm , followed by aeration pre-treatment prior to cyanide leaching. The flotation tailings will be cyanide leached as well. CIP treatment is proposed for extracting the gold and associated silver from the mill feed. The loaded carbon will be stripped, and the pregnant solution will be treated by a heated and pressured electrowinning unit to recover the gold from the solution. The carbon stripping and gold electrowinning will be operated in a closed circuit. Gold doré will be produced from an electric furnace located on site. The leach residue will be treated by cyanide destruction using the SO_2/air procedure prior to being pumped to the TSF. The crushing circuit will operate during the day shift, while the milling and leaching circuits will operate 24 h/d and 330 d/a or 365 d/a with an availability of 90.4%. Carbon stripping and gold electrowinning circuits will operate 16 h/d.

GEOCHEMICAL AND METALLURGICAL LABORATORY

A geochemical and metallurgical laboratory has been constructed at the Nadi office site to assay samples from exploration activities. The laboratory is equipped with necessary sample preparation equipment and analytical instruments (atomic absorption and Inductively coupled plasma – optical emission spectrometers), which can be used to provide routine assays for exploration, mine, process, and environmental departments. The assay laboratory has functioned to provide the assays required for geological exploration, including gold fire assay. The metallurgical units are also planned, and some metallurgical test devices, including one flotation machine and leaching cells, have been installed.

As planned, the laboratory will be upgraded in the future to provide routine assays and metallurgical testing to support the planned operation. The data obtained from the assay and testing will be used for routine process optimization for metallurgical performance improvement and metallurgical balance accounting. The samples from various process streams will be manually collected and assayed for daily metallurgical balance and process optimization.

PROJECT INFRASTRUCTURE

Site Development

Primary site development will consist of multiple platform construction to minimize cut-and-fill activities due to building/equipment foundation considerations and the steepness of the terrain. Process facilities, including the crushing plant, will be located on separate platforms as will the ROM stockpiles and ancillary facilities, such as storm water detention pond, power generation system, mine truck shop, and mine dry. There is an existing exploration decline that will be enlarged and reused for the mining operation.

The proposed process plant is planned to be located northwest of the existing exploration decline. It is proposed to construct most of the process plant facilities in cut area, in an effort to establish the concrete foundations on competent soils. Numerous boulders on the site will generate a significant portion of the bulk aggregate for construction activities. The larger boulders will be crushed for additional rock fill across weak foundation areas. Soil within the final TSF impoundment footprint will be used to provide materials for the embankment construction. Removal of these soils from the TSF area will create more tailings storage capacity at the same time.

The mined material from the proposed mine pre-production will be stockpiled on ROM pads. The extracted waste rock expected to be non-acid generating from the mineralized material extraction will be crushed and used as road subbase at plant site and underground development areas and retaining walls throughout the operational area. The surplus waste rock is also expected to be sold to quarry operators in the area.

Site preparation, including ground clearing and grubbing, stormwater drainage, sediment control structures, and bulk earthworks, to develop multiple platforms, will be constructed prior to the start of process plant construction and mine development. Slope stability and site water management will be key considerations in the Project design. Lion One has conducted preliminary site preparation, including diverting some water courses that may impact future construction of facilities.

Roads

The Tuvatu site is accessed via Sabeto Road, which follows the Sabeto River Valley from its junction with Queen's Road, which is the primary access from Nadi International Airport. From Queen's Road junction to Nagado Junction (approximately 9 km from the proposed Project site), the majority of the road is paved and in good condition. The section of road from Nagado Junction to the proposed Project site is a public road with a gravel covered surface. Although an all-weather access, this section of the road is narrow and in relatively poor condition due to lack of regular maintenance. Lion One negotiated with Fiji Road Authority (FRA) to share the costs of upgrading the road and bridges to allow heavy freight to be transported to the proposed Project site. Lion One has completed reconstruction of the Nubuyagiyagi Bridge (located approximately 3 km from the proposed Project site), and FRA is currently upgrading sections of this existing road. Lion One has also completed the relocation of the main road past the proposed process plant and the construction of a new bridge at where the new road crosses over the Tuvatu Creek.

Site Internal Roads

The current section of the public road that runs through the mine site has been rerouted closer to the Sabeto River to eliminate public access to the site. A new bridge over Tuvatu Creek was constructed to accommodate the rerouted road. Haul roads will be constructed to service the main portal, the ventilation portal, and the exploration portal sites. With the proximity of the portals and mine surface infrastructure to the plant site, traffic control guidelines will be in place given the relatively confined site in order to minimize interactions between haul fleet and light vehicles. Service roads will also be constructed to access the main diversion ditches above the process plant site and mine portals. A new road will also be required to link the existing access road to the tailings dam embankment.

Tailings Storage Facility

The TSF will contain tailings from the process plant for a design capacity of 2,555 kt in dry solids mass. Higher capacity is achievable with substantially higher earthwork quantities. Wood designed the TSF according to the local government guidelines adopted from Guidelines on Tailings Dams established by the Australian National Committee on Large Dams (ANCOLD) in 2012 as well as the Canadian Dam Association (CDA) standards in 2014 since Lion One is a Canadian mining company.

Various test programs were conducted on the tailings samples to facilitate the preliminary design. The results indicate that the future tailings materials are potentially acid generating (PAG) and/or metal leaching (ML). Only, limited geochemical information is available. A deposition plan has been included in this preliminary design for acid rock drainage (ARD) management. Settling tests and drying tests were performed to determine tailings densities and specific gravity (SG) levels.

The TSF dam will be constructed primarily with geochemically acceptable mine rock and natural clay overburden and weathered rock materials borrowed from the TSF valley. The starter dam will be constructed for the Year 1 production, then raised in approximately 5 to 6 m following the first year of operation using centerline construction method. The yearly raise height will be decreased to 1 to 3 m for the final years of tailings disposal operation.

A tailings reclaim pond will be formed to the back of the TSF basin. A floating pump barge is proposed to send tailings water back to the process plant for reuse. A settling control pond will be constructed to collect water samples for monitoring contact water quality and to receive potential seepage from the TSF. Water will be released to the environment when it meets the required discharge criteria. Should the collected water not meet discharge quality, it will be pumped back to the TSF pond for reuse in the milling process.

Based on the geotechnical and geophysical results, Wood determined that the proposed TSF is suitable for a wet, slurry tailings deposit, while additional information and details need to be obtained to develop the full TSF prefeasibility and detailed design. Wood's recommendations are discussed in Section 26.0 of the PEA.

Site Water Management

A site water management plan has been developed for the Project to meet the requirement for a full coverage of the tailings to mitigate acid generation. Surface water diversions will be construed for the TSF, process plant site, and ROM pad areas. The supernatant water from TSF will be monitored and treated to meet the release criteria before discharge. A sediment control structure will be constructed to reduce the impacts of construction activities.

Site Geotechnical Investigations

The geotechnical investigations and some site preparation work (rough grading at the proposed process plant and crusher areas) were reviewed by Wood for this Technical Report. As detailed in Section 18.0 of the PEA, various geotechnical testing programs were conducted at the proposed process plant site, adjacent structures, and TSF site. The test results and the hydrogeological data were used for the conceptual TSF design. For the process plant site and crusher/screen structures, the locations have been selected by Lion One and have been under active development when preparing the geotechnical review work by Wood. The site preparation involved cut-and-fill earthworks with some perimeter slopes. However, the bearing capacity for foundation design of the processing plant is highly variable across the site. Wood recommends that the results of the geophysical survey program, together with the historic borehole results, should be used to define the extent of soil improvement, including the size (thickness and horizontal extent) of any engineered fill for the structures and foundation members individually.

Process Auxiliary Facilities

Plant air services, water supply systems, and reagent handling/storage system have been included in the process design. Low-pressure air will be provided by air blowers; high-pressure air will be provided from air compressors. One fresh water and two process water systems are proposed. Reagent handling and storage will be housed in a containment area.

A geochemical and metallurgical laboratory, which has been constructed at the Owner's office site in Nadi for supporting current exploration, will be used for assaying the routine samples for exploration, mining, processing, and environmental departments. The metallurgical laboratory is equipped with metallurgical test equipment and will perform metallurgical testing to optimize the process flowsheet and improve metallurgical performance.

Utilities

The utility facilities will provide water and electrical power consumed in mining, processing, and tailings management operations, as well as mobile phone and internet services. Site water will be sourced from reclaim water, runoff water, and mine dewatering. Additional make-up water may be required from the Sabeto River. The Project will generate its own power via a hybrid solar power generation system / containerized diesel power station. An overhead transmission line will be used to carry the solar power to the mine site. The site mobile phone and internet systems have been upgraded and expanded for current exploration and operation use.

Buildings/Structures

The on-site buildings/structures will be constructed for administration, emergency medical services, general maintenance, warehouse, as well as for mining operation services, including mine dry and explosive

magazines. No on-site accommodations will be required as proximity to Nadi, Latouka, and local villages which can provide enough service capabilities.

On-site/Off-site Facilities

The Project site comprises steep topography coupled with multiple creek lines that flow into the Sabeto River. Currently on the site, there are core storage facilities and associated infrastructure for exploration activities, and a decline, which was built by Emperor Gold Mining Company Limited in 1999. In addition, Lion One maintains an operations office in Nadi. A geochemical and metallurgical laboratory has been constructed in Nadi to service current exploration activities and future site operations.

CAPITAL AND OPERATING COSTS

Capital Costs

Tetra Tech prepared a capital cost estimate for the PEA with inputs from Entech, Wood, and Lion One. Tetra Tech established the capital cost estimate using a hierarchical work breakdown structure. The accuracy range of the estimate is +35%/-30%. The base currency of the estimate is Canadian dollars. The total estimated initial capital cost for the design, construction, installation, and commissioning of the Project is USD\$66.8 million (CDN\$89.1 million), including an average contingency of approximately 16% of the total direct costs. See Estimated Capital Costs table below:

Table 9 – Estimated Initial Capital Costs

Direct Costs	USD\$ (millions)
Underground Mining	20.8
Process	13.7
Tailings Storage Facility	4.1
Overall Site	3.2
On-site Infrastructure	1.8
Direct Costs Subtotal	43.6
Project Indirect Costs	11.5
Owner's Costs	4.8
Indirect Costs Subtotal	16.3
Contingencies	6.9
Total Capital Costs	\$66.8

Mining Capital Cost Estimate

The mine plan execution is based on owner management and owner technical services staff, with the initial three years of underground mining to be executed using an underground mining contractor. After three years, the operation plans to transition to owner-operator mining. Lion One engaged an underground mining contractor to provide pricing in a fixed and variable pricing format.

The mining capital cost estimate is based on the UG mining contractor pricing and other Lion One supplied inputs; the costs have not been directly estimated by Entech. Entech has reviewed the mining capital cost inputs and considers them appropriate. All mining costs are presented in US dollars unless otherwise specified. The estimated level of accuracy of the projected operating and capital costs is $\pm 25\%$.

The mining capital costs include mining equipment, surface and underground infrastructure, establishment costs, as well as capital lateral and vertical development. A total of USD\$23.97 million (CDN\$31.96 million) was estimated for initial underground mining capital cost, including initial capital mining contingency and pre-production operating costs. Table 10 shows a summary of initial, sustaining, and LOM mining capital costs. The fleet costs described in Table 10 are applicable to equipment that is planned to be directly purchased by Lion One, as opposed to equipment that is provided by the mining contractor and has been priced into the mining rates.

Table 10 - Mining capital cost summary (USD\$ millions)

Description	Total Mining Capital	Initial Capital	Sustaining Capital
Lateral Development	22.11	7.16	14.95
Vertical Development	3.97	2.31	1.66
Mining Equipment and Infrastructure Development	10.03	7.98	2.05
Additional Mine Site Surface Facilities	0.26	0.26	-
Initial Capital Mining Contingency	3.11	3.11	-
Total Mining Capital Cost Estimate	39.48	20.82	18.66
Mining Pre-Production	3.15	3.15	-
Total Mining Capital Cost Estimate, with Pre-Production	42.63	23.97	18.66

Processing and Overall Site Infrastructure Capital Cost Estimate

Major mechanical costs are based on detailed quotations from vendors. All equipment and material costs are included as free carrier or free board marine manufacturer plants and are exclusive of spare parts, taxes, duties, freight, and packaging. These costs, if appropriate, are covered in the indirect cost section of the estimate.

Earthwork costs are based on actual cost spent to date and quotations received from contractors. Infrastructure, material, and equipment erection costs were based on quotations from contractors.

Project indirect costs, including construction indirects, spare parts, and freight and logistics are based on quotations. Costs for initial fills for grinding media, reagents, lubricants, and fuel were provided by vendors. Engineering, procurement, and construction management; commissioning; and start-up costs are estimated based on quotations. Owner's costs are based on the estimates from Lion One according to the construction plan. The estimated contingencies are allowances for undefined items of work incurred within the defined scope of work covered by the estimate.

The overall direct initial capital cost for processing and overall site infrastructure (excluding TSF) was estimated to be USD\$18.68 million (CDN\$24.91 million), including an initial direct capital cost of USD\$13.67 million (CDN\$18.23 million) for processing-related facilities.

Tailings Storage Facility Capital Cost Estimate

The initial TSF capital costs include installation labour cost based on Fiji contractors' rates. The material take-off for earthworks and mechanical equipment were provided by Wood. Pipeline costs for both supply and installation were based on the in-house data.

Operating Cost Estimate

The on-site average operating costs, at a mill feed rate of 1,000 t/d were estimated to be USD\$97.35/t (CDN\$129.81/t) of material processed. The operating costs are defined as the direct operating costs including mining, processing, site servicing, and G&A costs, including related freight costs.

The cost estimates in this section are based on the consumable prices and labour salaries/wages from Q2 2020, or information from Tetra Tech and other clients' in-house database. The expected accuracy range of the operating cost estimate is +35%/-30%. It is assumed that operation personnel will reside in towns or villages

nearby. There will be no accommodation or catering services provided at site. Personnel will be bussed to site by the Owner. The operating costs exclude shipping and refining charges for the doré produced; these costs are included in the financial analysis.

Table 11 - Operating Cost Estimate

Description	Operating Cost (USD\$/t milled)
Mining**	47.24
Process	41.49
Reclaim Water Handling	0.30
G&A	6.66
Site Services	1.66
Total Operating Cost Estimate *	97.35

Notes: *Numbers may not total due to rounding.

**LOM average, excluding pre-production related costs.

ECONOMIC ANALYSIS

This Technical Report is a summary compilation of additional work completed on the Project since the 2015 PEA (Freudigmann et al. 2015). A PEA is preliminary in nature and includes Mineral Resources that are considered too speculative geologically to have economic considerations applied to them that would enable them to be categorized as Mineral Reserves. Furthermore, there is no certainty that the conclusions or results reported in the Technical Report will be realized. Mineral Resources that are not Mineral Reserves do not have demonstrated economic viability. As such, the financial modeling of the Project does not demonstrate economic viability in accordance with NI 43-101 requirements. There is no certainty that the economic results presented in this study will be realized.

Tetra Tech prepared an economic evaluation of the Project based on a pre-tax model and an after-tax financial model prepared by Lion One. For the five-year LOM and 1.348 Mt of mine plan tonnage and the gold price of USD\$1,400/oz (base case), the following financial parameters were calculated:

This section includes forward-looking information regarding cash flow forecasts as a result of the study's projected mine production rates, projected gold recoveries, and associated process construction and mine development schedules. Factors that may cause actual results to differ materially from those presented in this economic analysis include:

- The ability to obtain skilled labour, major construction equipment, or long-lead items in a timely fashion.
- The ability to obtain the many permits required on an appropriate timely basis in order to construct and/or operate the mine and process facilities.
- To achieve the assumed mine production rates at the assumed grades.

The processing plant feed grades are based on adequate sampling that is reasonably expected to be representative of the realized grades from mining and processing operations.

Pre- and after-tax estimates of project values were prepared for comparative purposes and for approximating the true investment value, respectively. It must be noted, however, that tax estimates involve many complex variables that can only be accurately calculated during actual operations, and as such, the after-tax results are only approximations.

The basis of the economic evaluation of the Project was obtained from a variety of information sources including:

- In discussions with Lion One, Tetra Tech, with mining capital cost estimates from Entech and TSF material take-off inputs from Wood, prepared the capital cost estimates and expenditure schedules.
- Entech prepared the mine operating cost estimates and mine schedule.

- Owner's capital costs, sustaining capital costs, and closure costs were estimated based upon assumptions or on detail provided by Tetra Tech, Entech, Wood, and Lion One.
- Tetra Tech, in discussions with Lion One, estimated the process operating, G&A, and site services costs.
- Metal pricing, royalties, and refining charges were based upon guidelines provided by Lion One and Tetra Tech.
- The projected gold recovery was derived from metallurgical test work results by various test programs. The economic evaluation reflects one metal price scenario and considered only cash flows from the start of the construction period, based on an 18-month design and construction period, assuming the expenditures for construction initiate in Month 7 of Year -2, and that gold production commences in Month 1 of Year 1.

Other assumptions used in the economic analysis include:

- Discount rate of 5%.
- Costs, revenues, costs and taxes are calculated for the period in which they occur rather than actual.
- Corporate tax rate of 20%.
- Working capital has been excluded from the capital cost estimate.
- Capital depreciation has been considered based on a declining balance approach; however, no provision has been made for escalation or inflation.
- Results are presented on a 100% equity basis, i.e., the cash flow model assumes full equity funding.
- No financing costs or management fees have been considered and no provision has been made for interest or cost of capital.
- VAT has assumed to be recoverable while there has been no provision made for any additional taxation or costs related to the repatriation of funds from Fiji.
- No provision has been made for corporate head office G&A costs during operations.
- Pre-development and sunk costs up to the start of detailed engineering are excluded.
- No contractual arrangements for refining exist at this time.

These assumptions are appropriate and typical for this level of study.

The reader is cautioned that the gold price used in this study is an estimate based on recent historical commodity performance in the markets, and there is no guarantee it will be realized if the Project proceeds into production. The gold price is based on complex factors, and there are no reliable long-term predictive tools. The economic evaluation has applied a gold price of USD\$1,400/oz representing the approximate average spot gold price for the last two years. A refinery gold payable rate of 99.5% has been applied with a refining charge of USD\$0.75 per payable ounce.

The reader is cautioned that this study includes the use of Inferred Mineral Resources, which are considered too speculative geologically to have the appropriate economic considerations applied to them that would enable them to be categorized as Mineral Reserves, and as such, there is no certainty the economic results presented in this study will be realized. This Technical Report is preliminary in nature and uses Inferred mineralized material.

A discounted cash flow model was prepared based on the mining schedule and estimated capital and operating costs. The pre-production mine operating costs have been capitalized.

Table 12- PEA Summary

Production Mine Life (Years)	5
Total Au Produced (oz)	331,369
Average Au Annual Production (oz)	77,969
Average Au Head Grade LOM (g/t)	8.6
Total Mill Feed Mined (tonnes)	1,384,067
Nominal Production Rate (tonnes/annum)	330,000
Average Gold Recovery	87.3%

Table 13 - Summary Economics at USD\$1,400 per oz Gold (reported in USD\$)

Total LOM Revenue (USD\$ millions)	\$463.9
Total LOM Pre-Tax Cash Flow (USD\$ millions)	\$202.8
Average Annual Pre-Tax Cash Flow (USD\$ millions)	\$47.7
Total LOM After-Tax Cash Flow ((USD\$ millions)	\$160.8
Average Annual Pre-Tax Cash Flow ((USD\$ millions)	\$37.8

Cash Costs USD\$ per oz Au (Pre-tax)	\$503
All-In Sustaining Cash Costs USD\$ per oz Au (Pre-tax)	\$586
All-In Costs USD\$ per oz Au (Pre-tax) including initial capital costs	\$788

Pre-Tax NPV (USD\$ millions, 5% discount rate)	\$155.8
Pre-Tax IRR	60.3%
Pre-Tax Payback (Years)	1.5
After-Tax NPV (USD\$ millions, 5% discount rate)	\$121.7
After-Tax IRR	50.9%
After-Tax Payback (Years)	1.7

Table 14 - Project Cash Flow Summary at USD\$1,400 per oz Gold

Project Cash Flow	USD\$ millions	USD\$/t mill feed	USD\$/oz Au
Mine Operating Costs	65.39	47.24	197.33
Processing Cost	58.64	42.37	176.97
G&A and Site Service Cost	11.66	8.43	35.20
Smelting and Refining Costs	0.96	0.70	2.91
Royalties	30.15	21.79	91.00
Total Cash Operating Cost	166.81	120.52	503.40
Revenue (at Au \$1,400 oz)	463.92	335.18	1,400.00
Operating Cash Flow	297.11	214.66	896.60
Initial Capital Cost	66.82	48.28	201.65
Sustaining Capital Costs	27.44	19.83	82.82
Total Capital Cost	94.27	68.11	284.47
All in Sustaining Cost (Pre-tax)	194.26	140.35	586.22
All in Costs (Pre-tax)	261.08	188.63	787.88
Estimated Income Tax	42.02	30.36	126.82
All in Sustaining Cost (After-tax)	236.28	170.71	713.04
All in Costs (After-tax)	303.10	218.99	914.69

Table 15 - Annual pre-tax and after-tax cash flows (USD\$ millions)

Year	-1.5	-1	1	2	3	4	5
Net Cash Flow, pre-tax	-13.4	-53.5	36.7	62.5	91.0	65.4	14.7
Net Cash Flow, after-tax	-13.4	-53.5	31.9	52.0	75.2	54.7	14.5
Cumulative Cash Flow, pre-tax	-13.4	-66.8	-30.1	32.4	123.4	188.7	203.4
Cumulative Cash Flow, after-tax	-13.4	-66.8	-34.9	17.0	92.2	146.9	161.4

Sensitivity NPV and IRR to Variations in Gold Price

Tetra Tech prepared an economic evaluation of the Project using the gold price of USD\$1,400/oz (base case), the following financial parameters were calculated:

- Pre-tax IRR of 60.3% and After-tax IRR of 50.9%
- Pre-tax NPV of USD\$155.8 million and After-tax NPV of USD\$121.7 million (5% discount rate)
- 1.5-year payback (pre-tax) and 1.7-year (after-tax) on USD\$66.8 million of initial capital

The economic evaluation of the Project includes a sensitivity analysis to variations in gold price (see table below). At USD\$2,000 per Au oz, the following financial parameters were calculated:

- Pre-tax IRR of 99.3% and After-tax IRR of 85.0%
- Pre-tax NPV of USD\$307.9 million and After-tax NPV of USD\$243.4 million (5% discount rate)
- 0.88-year payback (pre-tax) and 1.04 year (after-tax) on USD\$66.8 million of initial capital

Table 16 - Sensitivity of Pre-tax and After-tax NPV and IRR to Variations in Gold Price

Gold Price	Pre-Tax NPV5%	Pre-Tax IRR	After-Tax NPV5%	After-Tax IRR	Payback (After-tax years)	Pre-Tax Cash Flow undiscounted (in USD\$ millions)	After-Tax Cash Flow undiscounted (in USD\$ millions)
1,000	54.4	27.1%	40.0	22.1%	2.61	79.0	61.1
1,200	105.1	44.7%	80.9	37.4%	2.09	140.9	111.1
1,400	155.8	60.3%	121.7	50.9%	1.67	202.8	160.8
1,600	206.5	74.4%	162.2	63.2%	1.38	264.7	210.3
1,800	257.2	87.3%	202.8	74.5%	1.19	326.6	259.9
2,000	307.9	99.3%	243.4	85.0%	1.04	388.5	309.4
2,200	358.7	110.5%	284.0	94.9%	0.91	450.4	358.9
2,400	409.4	121.1%	324.5	104.3%	0.80	512.3	408.4

RISKS AND OPPORTUNITIES TO ENHANCE VALUE

There are numerous risks and opportunities that influence any mining venture, and as such, there are also risks and opportunities for the Project. External factors such as fluctuations in metal prices and exchange rates are not within control of the Project, while other risks are usually associated with insufficient technical information, such as resource estimate, underground mining associated issues (underground geotechnical and hydrological conditions), unforeseen weather conditions, and gold recovery projections. Other factors that may impact the project economics include permit acquisitions and local skilled labour sources. Potential opportunities for further improvement of the Project economic viability may include an increase in mineral resources with further exploration, further improvement in gold extraction, gold recovery flowsheet optimization, and mine plan optimization.

The Project is considered economically viable based on this Technical Report. Approvals have been received for initial and updated environmental assessments. It is recommended to advance the Project to the next stage. Please refer to Section 26 of the PEA for complete list of activities are suggested to further improve the Project economics and/or lower the Project risks.

Preliminary Economic Assessment Parameters – Cautionary Statement

A PEA should not be considered a prefeasibility or feasibility study, as the economics and technical viability of the Project have not been demonstrated at this time. A PEA is preliminary in nature and includes Mineral Resources that are considered too speculative geologically to have economic considerations applied to them that would enable them to be categorized as Mineral Reserves. Furthermore, there is no certainty that the conclusions or results reported in the Technical Report will be realized. Mineral Resources that are not Mineral Reserves do not have demonstrated economic viability.

The Study referred to in this report is based on low accuracy level technical and economic assessments and is insufficient to support estimation of mineral reserves or to provide assurance of an economic development case at this stage; or to provide certainty that the conclusions of the Preliminary Economic Assessment will be realized. There is a low level of geological confidence associated with some inferred mineral resources and there is no certainty that further exploration work will result in the conversion of inferred mineral resources to indicated mineral resources or that the production target itself will be realized.

RISK FACTORS

Overview

An investment in securities of Lion One is speculative and involves significant risks and uncertainties which should be carefully considered by prospective investors before purchasing such securities. The occurrence of any one or more of these risks and uncertainties could have a material adverse effect on the value of any investment in Lion One and the business, prospects, financial position or operating results of the Company. The risks noted below do not necessarily comprise all those faced by the Company. Each risk factor identified below should, unless specifically referring to one or more of the mineral projects of the Company, be considered in the context of each mineral project of the Company and the Company as a whole. In addition to the other information set forth elsewhere in this Annual Information Form, including, without limitation, the financial statements and notes, prospective investors should carefully review the following risk factors:

Resource exploration is a speculative business and involves a high degree of risk. There is a significant probability that the expenditures made by the Company in the exploring its properties will not result in discoveries of commercial quantities of minerals. A high level of ongoing expenditures is required to locate and estimate ore reserves, which are the basis for further development of a property. Capital expenditures to attain commercial production stage are also very substantial.

The following sets out the principal risks faced by the Company:

The Company is subject to a number of inherent exploration, development and operating risks.

Lion One is an exploration stage Company engaged in mineral exploration and development. Mineral exploration and development is highly speculative in nature and involves many risks and is frequently not economically successful. Increasing mineral resources or mineral reserves depends on a number of factors including, among others, the quality of a Company's management and their geological and technical expertise and the quality of land available for exploration.

Once mineralization is discovered it may take several years of additional exploration and development until production is possible during which time the economic feasibility of production may change. Substantial expenditures are required to establish proven and probable reserves through drilling or drifting, to determine the optimal metallurgical process and to finance and construct mining and processing facilities. At each stage of exploration, development, construction and mine operation various permits and authorizations are required. Applications for many permits require significant amounts of management time and the expenditure of substantial amounts for engineering, legal, environmental, social and other activities. At each stage of a project's life delays may be encountered because of permitting difficulties. Such delays add to the overall cost of a project and may reduce its economic viability. As a result of these uncertainties, there can be no assurance that a mineral exploration and development Company's programs will result in profitable commercial production.

Companies engaged in mining activities are subject to all of the hazards and risks inherent in exploring for and developing natural resource projects. These risks and uncertainties include, but are not limited to, environmental hazards, industrial accidents, labour disputes, increases in the cost of labour, social unrest, fires, changes in the regulatory environment, impact of non-compliance with laws and regulations, encountering unusual or unexpected geological formations or other geological or grade problems, unanticipated metallurgical characteristics or less than expected mineral recovery, encountering unanticipated ground or water conditions, cave ins, pit wall failures, flooding, rock bursts, periodic interruptions due to inclement or hazardous weather conditions, earthquakes, seismicity, natural disasters and other acts of God or unfavourable operating conditions and losses. Should any of these risks or hazards affect a Company's exploration, development or mining activities it may: cause the cost of development or production to increase to a point where it would no longer be economic to produce metal from the Company's mineral resources or expected reserves; result in a write-down or write-off of the carrying value of one or more mineral projects; cause delays or stoppage of mining or processing; result in the destruction of mineral properties, processing facilities or third party facilities necessary to the Company's operations; cause personal injury or death and related legal liability; or result in the loss of insurance coverage — any or all of which could have a material adverse effect on the financial condition, results of operations or cash flows of the Company.

The Tuvatu Gold Project is in Fiji and is subject to risks associated with operations in foreign jurisdictions.

The Company's operations are subject to the risks normally associated with the conduct of business in foreign emerging countries and such risks may be increased because the Tuvatu Gold Project is in Fiji.

The Company's ability to carry on its business in the normal course may be adversely affected by political and economic considerations such as civil unrest, labour disputes, corruption, sovereign risk (including coup d'état), political instability, the failure of foreign parties or governments to honour contractual relations, consents, rejections or waivers granted, changing government regulations with respect to mining including environmental requirements, taxation, land tenure, foreign investments, income repatriation and capital recovery (which changes may be arbitrary and with little or no notice), severe fluctuations in currency exchange and inflation rates, import and export restrictions, challenges to the Company's title to properties, problems renewing licenses and permits, opposition to mining from environmental or other nongovernmental organizations, increased financing costs, instability due to economic under-development, inadequate infrastructure, and the expropriation of property interests. Any of these events could result in conditions that delay or prevent the Company from ultimately developing the Tuvatu Gold Project.

It may be difficult for investors to enforce judgments or effect service of process on directors and officers of the Company who reside outside of Canada.

Three directors of the Company reside outside of Canada. Some or all of the assets of such person may be located outside of Canada. Therefore, it may not be possible for investors to collect or to enforce judgments obtained in Canadian courts predicated upon the civil liability provisions of applicable Canadian securities laws against such person. Moreover, it may not be possible for investors to effect service of process within Canada upon such person.

The Company's properties contain no known mineral reserves.

All of the Company's properties are in the exploration stage, meaning that the Company has not determined whether such properties contain "mineral reserves". Only those mineral deposits that the Company can economically and legally extract or produce, based on a comprehensive evaluation of cost, grade, recovery and other factors, are considered mineral reserves. The resource estimates contained in the PEA are inferred and indicated resource estimates only and no assurance can be given that any particular level of recovery of gold or other minerals from mineralized material will in fact be realized or that an identified mineralized deposit will ever qualify as a commercially mineable (or viable) reserve. Further, the PEA is preliminary in nature, and actual capital costs, operating costs, production, economic returns and other estimates contained in studies or estimates prepared by or for the Company may differ from those described in the PEA, and there can be no assurance that actual costs will not be higher than anticipated. Substantial additional work, including mine design and mining schedules, metallurgical flow sheets and process plant designs, would be required in order to determine if any economic deposits exist on the Company's properties. Substantial expenditures would be

required to establish mineral reserves through drilling and metallurgical and other testing techniques. The costs, timing and complexities of upgrading the mineralized material at the Tuvatu Gold Project to proven or probable reserves may be greater than the Company anticipates and may not be undertaken prior to development, if at all. Failure to discover economically recoverable reserves on a mineral property will require the Company to write-off the costs capitalized for that property in its financial statements. No assurance can be given that any level of recovery of any mineral resources will be realized or that any identified mineral deposit will ever qualify as a commercially mineable ore body that can be legally and economically exploited.

The Company's operations are subject to the risks associated with mineral exploration and development.

The business of exploring for and extracting minerals involves a high degree of risk. Few properties that are explored are ultimately developed into mines. The Company's operations are subject to all the hazards and risks normally associated with the exploration, development and mining of minerals, any of which could result in risk to life, to property, or to the environment. The Company's operations may be subject to disruptions caused by unusual or unexpected formations, formation pressures, fires (including forest fires), power failures and labour disputes, flooding, explosions, cave-ins, landslides, the inability to obtain suitable or adequate equipment, machinery, labour or adverse weather conditions. The availability of insurance for such hazards and risks is extremely limited or uneconomical at this time. The economics of any future commercial production from the Company's mineral properties depend on many factors, including the cost of operations, the size and quality of the mineral deposit, proximity to infrastructure, financing costs and Government regulations, including regulations relating to prices, taxes, royalties, land tenure, land use, importing and exporting minerals and environmental protection. The effects of these factors cannot be accurately predicted, but any combination of these factors could adversely affect the economics of commencement or continuation of commercial mineral production.

The Company's resource estimates are based on interpretations and assumptions and may yield less mineral production under actual conditions than is currently estimated.

Mineral resource estimates for development projects are, to a large extent, based on interpretations of geological data obtained from drill holes and other sampling techniques. There is significant uncertainty in any mineral resource estimate and the actual deposits encountered may differ materially from the Company's estimates. Mineral resources which are not mineral reserves do not have demonstrated economic viability.

Estimated mineral resources are periodically recalculated based on changes in prices of mineral products, changes in expected operating and capital costs and asset retirement obligations, further exploration or development activity or actual production experience. Such recalculations could materially and adversely affect estimates of the volume or grade of mineralization or other important factors which influence mineral resources.

The inclusion of mineral resource estimates should not be regarded as representation that these amounts can be economically exploited and no assurance can be given that such resource estimates will be converted into mineral reserves.

The Company is subject to government regulation.

The Company's mineral exploration is, and any development activities will be, subject to various laws governing exploration, development, production, taxes, labour standards and occupational health, mine safety, environmental protection, toxic substances, land use, water use and other matters. Failure to comply with applicable laws and regulations may result in civil or criminal fines or penalties or enforcement actions, including orders issued by regulatory authorities curtailing the Company's operations or requiring corrective measures, any of which could result in the Company incurring substantial expenditures. No assurance can be given that new rules and regulations will not be enacted or that existing rules and regulations will not be applied in a manner which could limit or curtail exploration or development. The Company continues to work in conjunction with the Government of Fiji and its regulatory departments to ensure compliance and proactive measures are taken wherever possible. The management of Lion One has experience working in the countries where the Company holds tenements and will work to be proactive in the face of any increased legal or political uncertainty.

The Company is subject to regulatory risks.

Exploration and development activities and mining operations are subject to laws and regulations governing health and worker safety, employment standards, environmental matters, mine development, prospecting, project development, mineral production, permitting and maintenance of title, exports, taxes, labour standards, reclamation obligations, heritage and historic matters and other matters. It is possible that future changes in applicable laws, regulations, agreements or changes in their enforcement or regulatory interpretation could result in changes in legal requirements or in the terms of permits and agreements applicable to the Company or its properties which could have a material adverse impact on the Company's current exploration program and future development projects. Where required, obtaining necessary permits and licenses can be a complex, time consuming process and there can be no assurance that required permits will be obtainable on acceptable terms, in a timely manner or at all. The costs and delays associated with obtaining permits and complying with these permits and applicable laws and regulations could stop or materially delay or restrict the Company from proceeding with the development of an exploration project or the operation or further development of a mine. Any failure to comply with applicable laws and regulations or permits, even if inadvertent, could result in interruption or closure of exploration, development or mining operations or fines, penalties or other liabilities.

The Company will require various permits to enable it to conduct its current and anticipated future operations.

The Company's current and anticipated future operations, including further exploration and development activities and the commencement of production from the Company's portfolio of exploration and evaluation assets in Fiji require the granting of the necessary permits from various federal and local authorities. The granting, continuing validity and enforcement of the terms of such concessions and permits are, as a practical matter, often subject to the discretion of the applicable governments or government officials. There can be no assurance that all concession and permits that the Company requires will be obtainable on reasonable terms, or at all, or will continue to be valid. Further, delays or failure to obtain such concession and permits, the withdrawal, expiry or non-renewal of existing concessions and permits, or failure to comply with the terms of such concessions and permits could have a material adverse impact on the Company.

The Company's four special prospecting licenses and one special mining lease in Fiji have been granted by the Fijian government. The Company has complied with all requests from the MRD and associated governmental organizations. The Company works with its Fijian stakeholders on an on-going basis to ensure the successful grant of all required permits. Changes in government personnel can cause procedural delays and additional requests.

There is no assurance that the Company's title to its mineral properties will not be challenged.

The acquisition of title to mineral properties is a very detailed and time consuming process. Title to and the area of mineral properties may be disputed. While the Company has diligently investigated title to its mineral properties and has received a title opinion with respect to the Tuvatu Gold Project, this should not be construed as a guarantee of title to any of the Company's mineral properties. The Company's mineral properties may be subject to prior unregistered agreements or transfers and title may be affected by undetected defects. The Company has not surveyed the boundaries of all of its mineral properties and consequently the boundaries of the properties may be disputed. The Company's mineral properties may also be subject to prior unregistered agreements of transfer or aboriginal land claims, and title may be affected by undetected defects.

Mining operations involve a high degree of operational risk.

Lion One's operations will be subject to all the hazards and risks normally encountered in the exploration, development and production of gold, including, without limitation, unusual and unexpected geologic formations, seismic activity, rock bursts, pit wall failures, cave ins, flooding and other conditions involved in the drilling and removal of material, any of which could result in damage to, or destruction of, mines and other facilities, damage to life or property, environmental damage and legal liability. Milling operations are subject to various hazards, including, without limitation, equipment failure and failure of retaining dams around tailings disposal areas, which may result in environmental pollution and legal liability.

The Company's potential profitability is partly dependent upon factors beyond the Company's control.

As with other enterprises in the mining industry, the Company's mineral exploration and development related activities are subject to conditions beyond the Company's control that may impact upon the potential profitability of its mineral projects. For instance, world prices of and markets for minerals are unpredictable, highly volatile, potentially subject to governmental interference, currency pegging and/or controls and respond to changes in domestic, international, political, social and economic environments. Another factor is that a decline in the market price of metals including gold, could also have a material adverse impact on the ability of the Company to finance the exploration and development of its existing projects.

Profitability will also depend on the costs of operations, including costs of labour, equipment, electricity, environmental compliance, diesel prices, cost of sulphuric acid and other production inputs, the discovery and/or acquisition of additional mineral reserves and mineral resources, the successful conclusion of feasibility and other mining studies, access to adequate capital for project development and sustaining capital, design and construction of efficient mining and processing facilities within capital expenditure budgets, securing and maintaining title to concessions and other mining rights, obtaining permits, consents and approvals necessary for the conduct of exploration, development, construction and production, the ability to procure major equipment items and key consumables in a timely and cost-effective manner. Such costs will fluctuate in ways the Company cannot predict and are beyond the Company's control, and such fluctuations will impact on profitability and may eliminate profitability altogether. Additionally, due to worldwide political and economic uncertainty, the availability and cost of funds for development and other costs have become increasingly difficult, if not impossible, to predict. These changes and events may materially affect the Company's financial performance.

The Company has limited operating history and the Company is expected to continue to incur losses.

The Company has a limited operating history in the mineral exploration and development business and there can be no assurance that the Company will ever be profitable.

The Company has no history of mineral production.

The Company currently has no advanced exploration projects other than the Tuvatu Gold Project. The Tuvatu Gold Project is an exploration project that has no operating history upon which to base estimates of future cash operating costs, future capital spending requirements or future site remediation costs or asset retirement obligations.

The Company's properties, including the Tuvatu Gold Property, may not be brought into a state of commercial production.

Development of mineral properties involves a high degree of risk and few properties that are explored are ultimately developed into producing mines. The commercial viability of a mineral deposit is dependent upon a number of factors which are beyond the Company's control, including the attributes of the deposit, commodity prices, government policies and regulation and environmental protection. Fluctuations in the market prices of minerals may render resources and deposits containing relatively lower grades of mineralization uneconomic. There is no assurance that the Company's mineral exploration activities will result in the discovery of a body of commercial ore on any of its properties, including the Tuvatu Gold Property, and several years may pass between the discovery of a deposit and, if at all, its exploitation. Most exploration projects do not result in the discovery of commercially mineable mineralized deposits.

Future Production Estimates Cannot be stated with Certainty.

Forecasts of future gold production are estimates based on interpretation and assumptions, and actual production may be less than estimated. The Company has prepared estimates of future production from the Tuvatu Gold Project. The Company's production forecasts are based on full production being achieved. The Company's ability to achieve and maintain its estimated full production rates at the Tuvatu Gold Project is subject to a number of risks and uncertainties. These production estimates are dependent on, among other things, the accuracy of Mineral Resource estimates, the accuracy of assumptions regarding ore grades and

recovery rates, ground conditions, physical characteristics of ores, such as hardness and the presence or absence of particular metallurgical characteristics, and the accuracy of estimated rates and costs of mining and processing. The actual production may vary from our estimates for a variety of reasons, including, risks and hazards associated with mining; natural phenomena, such as inclement weather conditions, water availability, floods, and earthquakes; and unexpected labor shortages, strikes, local community opposition or blockades. The failure of the Company to achieve its estimated production at the Tuvatu Gold Project could have a material adverse effect on the Company's operations and financial condition.

Costs and Costs Estimates Cannot be stated with Certainty.

We have prepared estimates of operating costs and capital costs in respect to the Tuvatu Gold Project. Our estimated costs are dependent on a number of factors, including the exchange rate between the United States dollar, the Canadian dollar and the Fijian dollar, smelting and refining charges, penalty elements in concentrates, royalties, the price of gold and by-product metals, the cost of inputs used in mining operations and events that impact estimated production levels.

However, despite our best efforts to budget and estimate such operating costs and capital costs, including any targeted cost reductions, as a result of the substantial expenditures involved in the development of mineral projects and the fluctuation of costs over time, development projects and operating mines are often prone to material cost overruns. Our actual costs may vary from estimates for a variety of reasons, including changing waste-to-ore ratios, ore grade metallurgy, labour and other input costs, commodity prices, general inflationary pressures and currency exchange rates. Failure to achieve our estimated costs could have an adverse impact on Lion One's business, results of operations and financial condition.

The Company's resource estimates are based on interpretations and assumptions and may yield less mineral production under actual conditions than is currently estimated.

Mineral resource estimates for development projects are, to a large extent, based on interpretations of geological data obtained from drill holes and other sampling techniques. There is significant uncertainty in any mineral resource estimate and the actual deposits encountered may differ materially from the Company's estimates. Mineral resources which are not mineral reserves do not have demonstrated economic viability.

Estimated mineral resources are periodically recalculated based on changes in prices of mineral products, changes in expected operating and capital costs and asset retirement obligations, further exploration or development activity or actual production experience. Such recalculations could materially and adversely affect estimates of the volume or grade of mineralization or other important factors which influence mineral resources.

The inclusion of mineral resource estimates should not be regarded as representation that these amounts can be economically exploited and no assurance can be given that such resource estimates will be converted into mineral reserves.

Uncertainties and Risks Relating to the Technical Report.

There is no certainty that the Technical Report will be realized. While the Technical Report is based on the best information available to the Company, it cannot be certain that actual costs will not significantly exceed the estimated cost. While the Company incorporates what it believes is an appropriate contingency factor in cost estimates to account for this uncertainty, there can be no assurance that the contingency factor is adequate. Many factors are involved in the determination of the economic viability of a mineral deposit, including the achievement of satisfactory mineral reserve estimates, the level of estimated metallurgical recoveries, capital and operating cost estimates and estimates of future metal prices. Resource estimates are based on the assay results of many intervals from many drill holes and the interpolation of those results between holes and may also be materially affected by metallurgical, environmental, permitting, legal title, socio-economic factors, marketing, political and other factors.

Currency fluctuations.

Fluctuations in currency exchange rates (principally the Australian dollar/CDN \$, the United States dollar/CDN\$ and Fijian dollar/CDN \$ exchange rates) may significantly impact the Company's exploration and development costs. The appreciation of the Argentinean peso and/or Australian dollar against the Canadian dollar would increase the cost of exploration and development of the Company's mineral properties located in Australia and Argentina which could have a material adverse effect on the financial condition of the Company. The appreciation of the Fijian dollar against the Canadian dollar would increase the cost of exploration and development of the Company's mineral properties (including the Tuvatu Gold Project) located in Fiji which could have a material adverse effect on the financial condition of the Company.

Competition in the mining industry could adversely affect the Company's ability to acquire mineral claims, leases and other mineral interests.

There is aggressive competition within the mining industry for the discovery and acquisition of properties considered to have commercial potential. The Company will be competing with other mining companies, many of which have greater financial resources than it does, for the acquisition of mineral claims, leases and other mineral interests as well as for the recruitment and retention of qualified employees and other personnel. There can be no assurance that the necessary funds can be raised or that any projected work will be completed.

The Company is subject to environmental risk and environmental regulations which may negatively affect exploration and development activities.

Mining operations have inherent risks and liabilities associated with the pollution of the environment and the disposal of waste produced as a result of mineral exploration and production. Open pit mining and ore processing is subject to risks and hazards, including discharge of toxic chemicals, breach of tailings dams, fire, flooding, rock falls and subsidence. The occurrence of these hazards can increase operational costs and result in liability to the Company. Such incidents may also result in a breach of the conditions of a mining lease or other consent or permit of a relevant regulatory regime, with consequent exposure to enforcement procedures, including the possible revocation of such leases, consents and permits. Environmental hazards may exist on the properties on which the Company holds interest which are unknown to the Company at present and which have been caused by previous or existing owners or operators of the properties.

The Company's current or future operations, including exploration, development and production activities, are subject to environmental regulations which may negatively affect their economic viability or prohibit them altogether. The Company is subject to potential risks and liabilities associated with pollution of the environment and the disposal of waste products which could occur as a result of mineral exploration, development and production.

To the extent that the Company is subject to environmental liabilities, the payment of such liabilities or the costs that it may incur to remedy environmental pollution would reduce the funds otherwise available to it and could have a material adverse effect on the financial condition, results of operations or cash flow results of the Company. If the Company is unable to fully remedy an environmental problem, it may be required to suspend operations or enter into interim compliance measures pending completion of the required remedy. The potential exposure may be significant and could have a material adverse effect on the financial condition, results of operations or cash flows of the Company. The Company has not purchased insurance for environmental risks (including potential liability for pollution or other hazards as a result of the disposal of waste products occurring from exploration and production) as it is not generally available at a reasonable price.

The Company is subject to litigation risks and judgments obtained in Canadian courts may not be enforceable in foreign jurisdictions.

The Company may be subject to legal claims, with and without merit and the cost to defend and settle such legal claims can be substantial, regardless of the merit of the claim. Substantially all of the Company's assets are located outside of Canada. It may be difficult or impossible to enforce judgments obtained in Canadian courts

predicated upon the civil liability provisions of the securities laws of the various Canadian provinces against the Company's assets located outside of Canada.

The Company's insurance coverage may not cover all losses and liabilities and certain risks are uninsured or uninsurable.

The mining industry is subject to significant risks, including unexpected or unusual geological formations or operating conditions, rock bursts, cave ins, fires, floods, earthquakes and other environmental occurrences, and political and social instability, which could result in damage to, or destruction of, mineral properties or producing facilities, personal injury or death, environmental damage, delays in mining and monetary losses and possible legal liability. Accordingly, the Company may become subject to losses, liabilities, delays or damages against which it cannot insure or against which it may elect not to insure because insurance costs are too expensive relative to the perceived risk.

Of the risks which the Company may elect to insure, the liability could exceed the policy limits or otherwise determined to be excluded by the coverage. The impact of the potential cost associated with any liabilities in excess of the Company's insurance coverage or of any uninsured liabilities may have a material adverse effect on the financial condition, results of operations or cash flows of the Company. The Company has not purchased insurance for environmental risks (including potential liability for pollution or other hazards as a result of the disposal of waste products occurring from exploration and production) as it is not generally available at a reasonable price.

The Company is reliant upon management and other key personnel and employees.

The Company is heavily reliant on the personal efforts, experience and expertise of its directors and senior officers. If any of these individuals should cease to be available to manage the affairs of the Company, its activities and operations could be adversely affected. Recruiting and retaining qualified personnel is critical to the Company's success. The number of persons skilled in acquisition, exploration and development of mining properties is limited and competition for such persons is intense. As the Company's business activity grows, the Company will require additional key financial, administrative and mining personnel as well as additional operations staff. Although the Company believes that it will be successful in attracting, training and retaining qualified personnel, there can be no assurance of such success. If the Company is not successful in attracting and training qualified personnel, the efficiency of its operations could be affected, which could have an adverse impact on the Company's future cash flows, earnings, results of operations and financial condition.

The Company may not be able to raise additional financing if required to advance exploration properties.

As the Company's exploration efforts on the Tuvatu Gold Project proceed, additional funds may be required to continue exploration and to develop an economic ore body and place it into commercial production. Exploration and future development of these mineral properties may depend on the Company's ability to obtain adequate financing through the joint venturing of projects, debt financing, equity financing or by other means. There can be no assurance that the Company will be successful in obtaining the required financing. Failure to obtain such financing would result in delay or indefinite postponement of exploration and future development work on the Tuvatu Gold Project.

Fluctuating Metals Prices.

The Company's revenues, if any, are expected to be in large part derived from the extraction and sale of gold and other metals or interests related thereto. The price of those commodities has fluctuated widely, particularly in recent years, and is affected by numerous factors beyond the Company's control including international, economic and political trends, expectations of inflation, currency exchange fluctuations, interest rates, global or regional consumptive patterns, speculative activities and increased production due to new extraction developments and improved extraction and production methods. The effect of these factors on the price of gold, and therefore the economic viability of any of the Company's exploration projects, cannot accurately be predicted.

The Company's Common Shares may experience price volatility and the market price of the Common Shares cannot be assured.

There can be no assurance that an active market for the Common Shares will be sustained. Securities of mining companies have experienced substantial volatility in the past, often based on factors unrelated to the financial performance or prospects of the companies involved. These factors include macroeconomic developments in North America and globally, and market perceptions of the attractiveness of particular industries. The price of the securities of the Company is also likely to be significantly affected by short-term changes in commodity prices, other precious metal prices or other mineral prices, currency exchange fluctuation, the political environment in Fiji or Argentina, or in its financial condition or results of operations as reflected in its quarterly earnings reports.

Other factors unrelated to the performance of the Company that may have an effect on the price of the securities of the Company include the following: the extent of analyst coverage available to investors concerning the business of the Company may be limited if investment banks with research capabilities do not follow the Company's securities; lessening in trading volume and general market interest in the Company's securities may affect an investor's ability to trade significant numbers of securities of the Company; the size of the Company's public float may limit the ability of some institutions to invest in the Company's securities; and a substantial decline in the price of the securities of the Company that persists for a significant period of time could cause the Company's securities to be delisted from an exchange, further reducing market liquidity. If an active market for the securities of the Company does not continue, the liquidity of an investor's investment may be limited and the price of the securities of the Company may decline and investors may lose their entire investment in the Common Shares.

As a result of any of these factors, the market price of the securities of the Company at any given point in time may not accurately reflect the long-term value of the Company. Securities class-action litigation often has been brought against companies following periods of volatility in the market price of their securities. The Company may in the future be the target of similar litigation. Securities litigation could result in substantial costs and damages and divert management's attention and resources.

Conflicts of interest may arise between Lion One's directors and officers.

Certain of the directors and officers of Lion One also serve as directors and/or officers of other companies involved in natural resource exploration and development and consequently there exists the possibility for such directors and officers to be in a position of conflict.

Any future acquisitions by the Company may not be successful or acceptable.

Lion One's business strategy includes continuing to seek new property and corporate acquisition, merger and joint venture opportunities. In pursuit of such opportunities, Lion One may fail to select appropriate acquisition candidates or negotiate acceptable arrangements, including arrangements to finance acquisitions or integrate the acquired businesses and their personnel into Lion One. Lion One cannot assure that it can complete any acquisition or business arrangement that it pursues, or is pursuing, on favourable terms, or that any acquisitions or business arrangements completed will ultimately benefit Lion One's business.

Activities of the Company may be impacted by the spread of COVID-19.

The Company's business could be adversely affected by the effects of the outbreak of respiratory illness caused by the novel coronavirus ("COVID-19"). Since early March 2020, several significant measures have been implemented in Fiji and the rest of the world by authorities in response to the increased impact from COVID-19. The Company cannot accurately predict the impact COVID-19 will have on the ability of third parties to meet their obligations with the Company, including due to uncertainties relating to the ultimate geographic spread of the virus, the severity of the disease, the duration of the outbreak, and the length of travel and quarantine restrictions imposed by governments of affected countries. In particular, the continued spread of COVID-19 globally and in Fiji could materially and adversely impact the Company's business including without limitation, employee health, limitations on travel, the availability of industry experts and personnel, delays in the exploration and development activities, restrictions on planned operations and other factors that depend

on future developments beyond the Company's control. In addition, the significant outbreak of a contagious disease has resulted in a widespread health crisis that has adversely affected the economies and financial markets of many countries (including Fiji), resulting in an economic downturn that may negatively impact the Company's financial position, financial performance, and cash flows. While the impact of COVID-19 is expected to be temporary, the current circumstances are dynamic and the impacts of COVID-19 on the Company's exploration and development activities cannot be reasonably estimated at this time.

DIVIDEND POLICY

No dividends on the Common Shares have been paid by Lion One to date. Lion One anticipates that for the foreseeable future it will retain future earnings and other cash resources for the operation and development of its business. Payment of any future dividends will be at the discretion of Lion One's board of directors after taking into account many factors, including Lion One's operating results, financial condition and current and anticipated cash needs. Further, Lion One conducts its major operations through subsidiaries. Lion One's ability to obtain dividends or other distributions from subsidiaries may be subject to restrictions on dividends or repatriation of earnings under applicable local law, monetary transfer restrictions and credit facilities. There can be no assurance that there will be no future restrictions on repatriation, the payment of dividends or other distributions from subsidiaries which are necessary to enable the Company to pay dividends in the future.

DESCRIPTION OF CAPITAL STRUCTURE

The Company is authorized to issue an unlimited number of common shares without par value of which, as of June 30, 2022, 156,421,893 common shares are issued and outstanding and as of the date of this report 173,769,893 common shares are issued and outstanding. The common shares do not carry any pre-emptive, subscription, redemption, retraction, conversion or exchange rights, nor do they contain any sinking or purchase fund provisions. The holders of Common Shares are entitled to receive notice of any meeting of Lion One shareholders and to attend and vote thereat. Each Common Share entitles its holder to one vote. The holders of Common Shares are entitled to receive on a *pro rata* basis such dividends as the board of directors of Lion One may declare out of funds legally available therefor. In the event of the dissolution, liquidation, winding-up or other distribution of the assets of Lion One, such holders are entitled to receive on a *pro rata* basis all of the assets of Lion One remaining after payment of all of Lion One's liabilities. The Common Shares carry no pre-emptive, conversion, redemption or retraction rights. The Common Shares carry no other special rights and restrictions other than as described herein.

Lion One is authorized to issue securities for quotation on the ASX in the form of CHESS Depository Instruments ("CDIs"). The Company's CDIs are listed and freely tradable on the ASX with each CDI representing a beneficial ownership interest in one common share of the Company and have materially the same rights as common shares of the Company. CDIs are issued as regulatory constraints do not allow for the listing and trading of common shares of foreign corporations on the ASX.

MARKET FOR SECURITIES

The common shares of the Company are listed and posted for trading on the TSX-V under the symbol "LIO". As at June 30, 2022 a balance of 10,414,779 CDIs remain listed on the ASX under the symbol "LLO". Each CDI represents one common share of the Company.

Country	Symbol	Exchange/Market
Canada	LIO	TSX Venture Exchange
USA	LOMLF	OTCQX Market
Germany	LY1	Frankfurt Stock Exchange
Australia	LLO	Australia Securities Exchange

TRADING PRICE AND VOLUME

The Company's common shares traded on the TSX-V (trading symbol "LIO") during fiscal year ended June 30, 2022. The table below presents the high and low trading range, closing prices, and monthly trading volumes on the TSX-V for the period from July 1, 2021 to June 30, 2022. All prices are in Canadian dollars.

Month	High	Low	Close (as at month end)	Trading Volume (Monthly)
July 2021	1.28	1.00	1.07	1,033,100
August 2021	1.18	1.01	1.10	1,616,406
September 2021	1.16	1.05	1.11	1,334,143
October 2021	1.24	0.97	1.04	2,906,411
November 2021	1.12	1.00	1.05	898,058
December 2021	1.13	0.97	1.07	1,044,327
January 2022	1.34	1.04	1.24	1,787,069
February 2022	1.33	1.12	1.19	1,544,356
March 2022	1.23	1.00	1.20	1,886,751
April 2022	1.19	0.88	1.03	1,528,286
May 2022	1.66	1.00	1.31	8,622,177
June 2022	1.53	1.17	1.38	2,902,500

The Common Shares are listed for trading on the ASX under the trading symbol "LLO". The table below presents the high and low trading range, closing prices, and monthly trading volumes for CDI's on the ASX for the period from July 1, 2021 to June 30, 2022. All prices are in Australian dollars.

Month	High	Low	Close (as at month end)	Trading Volume (Monthly)
July 2021	1.325	1.075	1.21	103,663
August 2021	1.25	1.09	1.11	98,502
September 2021	1.25	1.11	1.20	173,567
October 2021	1.475	1.09	1.20	155,682
November 2021	1.38	1.175	1.205	65,697
December 2021	1.27	1.09	1.12	152,277
January 2022	1.415	1.09	1.25	105,636
February 2022	1.50	1.25	1.42	54,160
March 2022	1.44	1.24	1.27	76,083
April 2022	1.33	1.10	1.235	42,682
May 2022	2.45	1.18	1.51	507,224
June 2022	1.80	1.425	1.60	106,586

PRIOR SALES

The only securities the Company has outstanding which are not listed or quoted on the market place are stock options granted under the Company's stock option plan and compensation options (refer to Note 10 b) and d) in the consolidated year end financial statements.

The following stock options are outstanding and exercisable as at June 30, 2022:

	Number of Options Outstanding	Exercise price	Number of Options Exercisable	Expiry date
Stock Options	860,000	1.00	860,000	January 26, 2023
	2,195,000	0.75	2,195,000	March 1, 2024
	75,000	1.00	75,000	March 1, 2024
	1,875,000	1.50	1,406,250	June 3, 2025
	3,470,000	1.25	1,735,000	June 2, 2026
	<u>8,475,000</u>		<u>6,271,250</u>	

Compensation Options are summarized as follows:

	Number of Warrants	Weighted Average Exercise Price	Expiry Date
Balance, June 30, 2020	603,750	\$ 0.80	June 6, 2021
Issued - Tranche 1	811,968	1.70	August 20, 2022
Issued - Tranche 2	491,042	2.05	August 20, 2022
Exercised	<u>(603,750)</u>	0.80	June 6, 2021
Balance, June 30, 2021	1,303,010	1.83	August 20, 2022
Balance outstanding and exercisable, June 30, 2022	1,303,010	\$ 1.83	

The outstanding compensation options of 811,968 at exercise price of \$1.70 and 491,042 at exercise price of \$2.05 expired on August 20, 2022.

ESCROWED SECURITIES AND SECURITIES SUBJECT TO CONTRACTUAL RESTRICTION ON TRANSFER

As at June 30, 2022, the Company had no shares held in escrow. The following securities of the Company are subject to contractual restrictions on transfer as of June 30, 2022:

Designation of Class	Number of Securities Subject to Contractual Restriction on Transfer	Percentage of Class
Stock Options	8,475,000	100%

⁽¹⁾ Contractual restrictions on transfer apply pursuant to the Company's stock option plan.

DIRECTORS AND OFFICERS

NAME, OCCUPATION AND SECURITY HOLDINGS

The name, province, state of residence, position and principal occupation within the five preceding years for each of the directors and officers of the Company at the date of this report are set out in the following table.

Name, Province/State and Country of Residence, and Position with the Company	Principal Occupations During The Five Preceding Years ⁽¹⁾	Director or Officer Since
Walter H. Berukoff (3) West Vancouver, BC, Canada <i>Chairman, CEO and Director</i>	Chairman and CEO of Lion One Metals Limited since 2010 and Merchant banker; President of Red Lion Management Ltd., a Vancouver-based merchant banking company	December 1, 1997
Kevin Puil (1)(2)(4) Vancouver, BC, Canada <i>Director</i>	Managing Partner at RIVI Capital LLC since 2014	September 30, 2013
Richard J. Meli (1)(2)(3)(4) New York, New York, USA <i>Director</i>	Independent businessman focused on mining industry	February 12, 2004
David Tretbar (1)(4) Sedalia, Colorado, USA <i>Director</i>	Vice President of Exploration and Mineral Resources for Summit Mining International, a subsidiary of Sumitomo Corporation of Japan since 2010	June 1, 2020
Hamish Greig Vancouver, BC, Canada <i>Vice-President, Corporate Secretary</i>	Vice President and Corporate Secretary of Lion One Metals Limited since 2010	June 22, 2012
Tony Young Burnaby, BC, Canada <i>Chief Financial Officer</i>	CFO of Lion One Metals Limited since 2017 and Director of Finance and Controller with various TSX listed gold mining companies.	November 10, 2017
Sergio Cattalani Denver, Colorado, USA <i>Senior Vice-President, Exploration</i>	Vice President Exploration at Newcastle Gold Equinox Gold from 2016-2018, Economic Geologist at EMX Royalty Corp. from 2018-2020	May 1, 2021
Patrick Hickey Golden, Colorado, USA <i>Chief Operating Officer</i>	President and Director of PHNG, a mining consultancy, Chief Executive of the African operations for Kinross Gold Corp from 2010 – 2014	June 1, 2021
Jeffrey Edelen Denver, Colorado, USA <i>Vice-President, Corporate Development</i>	Manager of Project Marketing and Senior Geologist at EMX Royalty Corp 2014 to 2022	September 3, 2022

⁽¹⁾ Member of the Company's Audit Committee

⁽²⁾ Member of the Company's Compensation Committee

⁽³⁾ Member of the Company's Corporate Governance Committee

⁽⁴⁾ Independent in accordance with the definition of 52-110

⁽⁵⁾ The information as to principal occupation, business or employment and Common Shares beneficially owned or controlled has been provided by the respective directors and officers.

Each director elected will hold office until the conclusion of the next annual general meeting of the Company at which a director is elected, unless the director's office is vacated earlier in accordance with the Articles of the Company or the provisions of the *Business Corporations Act* (British Columbia).

As of the date of this AIF, the directors and executive officers of the Company and its subsidiaries as a group beneficially owned or controlled or directed, directly or indirectly, or exercised control or direction over 22,152,969 common shares of the Company, representing 12.75% of the issued and outstanding common shares, and options to acquire 6,970,000 common shares. This total includes 20,897,609 common shares beneficially owned or controlled, directly or indirectly, by Walter H. Berukoff, Chairman and Chief Executive Officer, representing 12.03% of the issued and outstanding common shares of the Company.

CEASE TRADE ORDERS OR BANKRUPCIES

To the best of the Company's knowledge, other than as set forth below, no director or executive officer of the Company is, as at the date of this AIF, or was, within ten years before the date of this AIF, a director, chief executive officer or chief financial officer of any company (including the Company), that (a) was subject to a cease trade or similar order or an order that denied the relevant company access to any exemption under the securities legislation, for a period of more than 30 consecutive days, or (b) was subject to an order that was issued after the director or executive officer ceased to be a director, chief executive officer or chief financial officer and which resulted from an event that occurred while that person was acting in the capacity as director, chief executive officer or chief financial officer.

To the best of the Company's knowledge, other than as set forth below, no director or executive officer of the Company, or a shareholder holding a sufficient number of securities of the Company to affect materially the control of the Company (a) is, as at the date of the AIF, or has been within the 10 years before the date of this AIF, a director or executive officer of any company (including the Company) that, while that person was acting in that capacity, or within a year of that person ceasing to act in that capacity, became bankrupt, made a proposal under any legislation relating to bankruptcy or insolvency or was subject to or instituted any proceedings, arrangement or compromise with creditors or had a receiver, receiver manager or trustee appointed to hold its assets, or (b) has, within the 10 years before the date of this AIF, become bankrupt, made a proposal under any legislation relating to bankruptcy or insolvency, or become subject to or instituted any proceedings, arrangement or compromise with creditors, or had a receiver, receiver manager or trustee appointed to hold the assets of the director, executive officer or shareholder, except as set out below.

PENALTIES OR SANCTIONS

To the best of the Company's knowledge, no director, or executive officer of the Company, or a shareholder holding a sufficient number of securities of the Company to affect materially the control of the Company, has been subject to (a) any penalties or sanctions imposed by a court relating to securities legislation or by a securities regulatory authority or has entered into a settlement agreement with a securities regulatory authority; or (b) any other penalties or sanctions imposed by a court or regulatory body that would likely be considered important to a reasonable investor in making an investment decision.

CONFLICTS OF INTEREST

To the best of the Company's knowledge, except as otherwise noted in this AIF, there are no existing or potential conflicts of interest among the Company, its directors, officers, or other members of management of the Company except that certain of the directors, officers and other members of management serve as directors, officers and members of management of other public companies and therefore it is possible that a conflict may arise between their duties as a director, officer or member of management of such other companies and their duties as a director, officer or member of management of the Company.

The directors and officers of the Company are aware of the existence of laws governing accountability of directors and officers for corporate opportunity and requiring disclosure by directors of conflicts of interest and the Company will rely upon such laws in respect of any directors' or officers' conflicts of interest or in respect of any breaches of duty to any of its directors and officers. All such conflicts must be disclosed by such directors or officers in accordance with the *Business Corporations Act* (British Columbia).

LEGAL PROCEEDINGS AND REGULATORY ACTIONS

The Company or its subsidiaries is not a party, nor are any of the Company's properties subject to any pending legal proceedings the outcome of which would have a material adverse effect on the Company. Management has no knowledge of any material legal proceedings in which the Company may be a party which are contemplated by governmental authorities or otherwise.

INTEREST OF MANAGEMENT AND OTHERS IN MATERIAL TRANSACTIONS

The management of the Company is not aware of any material interest, direct or indirect, of any insider of the Company, or any Associate or Affiliate of any such Person, in any transaction during the Company's three last completed financial years, or during the current financial year, except as set out elsewhere in this AIF, that has materially affected or is reasonably expected to materially affect the Company.

TRANSFER AGENT AND REGISTRAR

Lion One's registrar and transfer agent for its Common Shares is Computershare Trust Company of Canada at its principal offices in Vancouver, British Columbia.

MATERIAL CONTRACTS

On April 1, 2018, the Company entered into a Management and Corporate Services Agreement ("Services Agreement") with Cabrera Capital Corp. ("Cabrera"), a company controlled by Walter Berukoff, the CEO and director of the Company. Under the Services Agreement, Cabrera agrees to provide a fully furnished and equipped business premises as well as management, business administration, shareholder services, securities administration, and corporate and general administration services to the Company for an initial period of five years from the date of the Services Agreement.

The Company has agreed to pay Cabrera a monthly fee equal to the actual out of pocket expenses incurred by Cabrera, its advisers, sub-agents and employees in connection with the provision of these services and any additional direct costs associated with providing these services. In addition, the Company has agreed to pay \$15,000 per month in rent for its office premises. The Company can terminate the Services Agreement at any time by paying Cabrera a year's worth of fees based on the average monthly fee paid to Cabrera since April 1, 2018.

During the year ended June 30, 2022, the Company entered into contract for long term and short term accommodations in Fiji, and paid \$108,277 (2021 - \$Nil) in rent including utilities to Lions Den (Fiji) Pte Limited, a company controlled by Walter Berukoff, the CEO and director of the Company.

The Company did not enter into any contract during the most recently completed financial year, and has not entered into any contract before June 30, 2022 that is still in effect that may be considered material to the Company, other than the material contracts entered into in the ordinary course of business not required to be filed under National Instrument 51-102 Continuous Disclosure Obligations.

INTERESTS OF EXPERTS

The following are names of persons or companies (i) that have prepared a or certified a report, valuation statement or opinion described or included in a filing, or referred to in a filing made under NI 51-102 by the Company during, or relating to the Company's most recently completed financial year; and (ii) whose profession or business gives authority to the report, valuation statement or opinion made by the person or company:

- (a) Mining Associates Pty Ltd. ("MA") – Geology and Mineral Resource estimate and related information in the PEA
- (b) GeoSpy – Geology, exploration in the PEA
- (c) Entech – Mining and mining-related operations, underground geotechnical investigations, mining-related capital and operating cost estimates in the PEA
- (d) Tetra Tech Canada Inc. – Metallurgical test work review, process and process-related cost estimates, G&A and surface service operating cost estimates, site infrastructures (excluding site geotechnical investigation and TSF), and environment in the PEA
- (e) Wood – Site geotechnical investigation and TSF in the PEA

Based on information provided by the experts, none of the experts named above, when or after they prepared the statement, report or valuation, has received or will receive any registered or beneficial interests, direct or indirect, in any securities or other property of the Company or of one of the Company's associates or affiliates (based on information provided to the Company by such experts). As at the date hereof, the aforementioned persons, and the directors, officers, employees and partners, as applicable, of each of the aforementioned companies and partnerships beneficially own, directly or indirectly, in total, less than one percent of the securities of the Company.

The auditors of the Company are Davidson & Company LLP, Chartered Professional Accountants, of Vancouver, British Columbia. Davidson & Company LLP, has advised the Company that it is independent within the meaning of the Code of Professional Conduct of the Chartered Professional Accountants of British Columbia.

Neither the aforementioned persons, nor any director, officer, employee or partner, as applicable, of the aforementioned companies or partnerships, is currently expected to be elected, appointed or employed as a director, officer or employee of the Company or of any associate or affiliate of the Company.

INFORMATION ON AUDIT COMMITTEE

The Company is subject to National Instrument 52-110 *Audit Committees* ("NI 52-110"), which has been adopted by the Canadian Securities Administrators and which prescribes certain requirements in relation to audit committees. NI 52-110 requires the Company to disclose annually certain information concerning the constitution of its Audit Committee and its relationship with its independent auditors, which is set forth below.

AUDIT COMMITTEE CHARTER

The Company's Audit Committee is governed by an audit committee charter, the text of which is set out in Appendix "A" of this AIF.

COMPOSITION OF THE AUDIT COMMITTEE

The Company's Audit Committee is comprised of three directors: Richard J. Meli, Kevin Puil and David Tretbar. All members are considered independent members of the Audit Committee pursuant to the meaning of "independent" provided in NI 52-110 and all members of the Audit Committee are considered financially literate as provided for in NI 52-110. Mr. Richard Meli acts as chair of the Audit Committee. The Company's board of directors is reviewing the composition of the Audit Committee and plans to identify and appoint a new director to serve on the Audit Committee.

RELEVANT EDUCATION AND EXPERIENCE

This section described the education and experience of the Company's Audit Committee members that is relevant to the performance of their responsibilities in that role.

Richard J. Meli

Mr. Meli earned a B.S. in Economics in 1969 and a M.S. in Accounting in 1971, both from the Wharton School at the University of Pennsylvania. Mr. Meli began his career with PricewaterhouseCoopers (former known as Price Waterhouse & Co.) in 1971, spending eight years in the firm's New York office, becoming a CPA and reaching the level of audit manager. Mr. Meli was President of La Mancha Resources Inc. from September, 2004 until May, 2006; President of Luzenac America, a subsidiary of Rio Tinto plc. from 1999 to 2001; Senior Executive Business Development of Rio Tinto plc from 1996 to 1999.

Kevin Puil

Mr. Puil holds a degree in Economics from the University of Victoria in British Columbia, and is a Chartered Financial Analyst (CFA). He has held the positions of advisor and analyst with Goepel McDermid (now

Raymond James), and was a partner and portfolio manager at Bolder Investment Partners (now Haywood Securities), both located in Vancouver, British Columbia. From 2008 to 2014 he was an analyst and portfolio manager at a natural resource fund in California. He is currently Managing Partner at RIVI Capital LLC in San Francisco.

David Tretbar

Mr. Tretbar holds a Bachelor of Science from Northern Arizona University and a Master's of Science in Geochemistry from the Mackay School on Mines, University of Nevada, Reno. He is a Registered Professional Geologist in the state of Arizona and Certified Professional Geologist through the American Institute of Professional Geologists. Since 2010 he has held the position of Vice President of Exploration and Mineral Resources for Summit Mining International, a 100% -owned subsidiary of Sumitomo Corporation of Japan. His duties with Summit include new business development, technical evaluations, and providing exploration and operations support to Sumitomo's global mineral program. Previously Mr. Tretbar worked as Chief Geologist at Minera San Cristóbal Mine in Bolivia, Senior Exploration Geologist for Alamos Gold at the Mulatos Mine in Mexico, Mill Manager of the Ashdown Molybdenum Mine in Nevada, and as Process Mineralogist for Barrick Gold at the Goldstrike Operation in Nevada. He spent many years working as an underground mine geologist at various Nevada gold mines.

AUDIT COMMITTEE OVERSIGHT

Since the commencement of the Company's most recently completed financial year ended June 30, 2021, the Company's board of directors has not failed to adopt a recommendation of the Audit Committee to nominate or compensate an external auditor.

RELIANCE ON CERTAIN EXEMPTIONS

Since the commencement of the Company's most recently completed financial year ended June 30, 2021, the Company has not relied on the exemptions contained in Section 2.4 "De Minimis Non-Audit Services" or Section 8 "Exemptions" of NI 52-110. Section 2.4 provides an exemption from the requirement that the Audit Committee must pre-approve all non-audit services to be provided by the auditor, where the total amount of fees related to the non-audit services are not expected to exceed 5% of the total fees payable to the auditor in the fiscal year in which the non-audit services were provided. Section 8 permits a company to apply to a securities regulator authority for an exemption from the requirements of NI 52-110, in whole or in part.

The Company has not relied on and is not currently relying on any of the exemptions to the requirement to have all audit committee members be independent (as contained in sections 2.4, 3.2, 3.3(2), 3.4, 3.5 and 3.6 of NI 52-110) or that all committee members be financially literate (as contained in section 3.8 of NI 52-110) or the exemption from NI 52-110, in whole or in part, granted under Part 8 of NI 52-110.

PRE-APPROVAL POLICIES AND PROCEDURES

The Audit Committee has not adopted specific policies and procedures for the engagement of non-audit services. Subject to the requirements of NI 52-110, the engagement of non-audit services is considered by the Company's board of directors, and where applicable the Audit Committee, on a case-by-case basis.

EXTERNAL AUDIT SERVICE FEES

The fees paid by the Company to its auditor in each of the last two financial years, by category, are as follows:

Financial Year Ending	Audit Fees	Non Audit Related Fees	Tax Fees	All Other Fees
June 30, 2022	\$45,000	\$20,000	\$Nil	\$6,500
June 30, 2021	\$39,600	\$Nil	\$Nil	\$Nil

⁽¹⁾ Accrued in the 2022 Fiscal Year.

ADDITIONAL INFORMATION

Additional information relating to the Company may be found on SEDAR at www.sedar.com. Additional information, including the remuneration and indebtedness of the directors and officers of the Company, principal holders of the Company's securities and securities authorized for issuance under equity compensation plans, compliance with securities law and corporate governance assessment will be contained in the Company's management information circular for its upcoming annual meeting of shareholders of the Company. Additional financial information is provided in the Company's consolidated financial statements and management discussion and analysis for the 2022 Fiscal Year.

When the securities of the Company are in the course of a distribution pursuant to a short form prospectus, or a preliminary short form prospectus has been filed in respect of a distribution of its securities, copies of the following documents may be obtained via SEDAR (www.sedar.com) or upon request from the Corporate Secretary of the Company, Lion One Metals Limited, 306 - 267 West Esplanade, North Vancouver, British Columbia, Canada V7M 1A5:

- (a) this AIF, together with one copy of any document, or the pertinent pages of any document, incorporated by reference in this AIF;
- (b) Lion One's comparative financial statements for its most recently completed financial year for which financial statements have been filed, together with the Company's report of the auditor and a copy of the most recent interim financial statements of the Company that have been filed, if any, for any period after the end of its most recently completed financial year;
- (c) Lion One's information circular in respect of its most recent annual meeting of shareholders; and
- (d) any other documents that are incorporated by reference into the preliminary short form prospectus or the short form prospectus that is not required to be provided under paragraphs (a), (b) or (c).

At any other time, copies of any other documents referred to in paragraphs (a), (b) and (c) above may be obtained upon request from the Corporate Secretary of the Company. A person who is not a security holder of the Company may be required to pay a reasonable charge for such copies.

APPENDIX A - AUDIT COMMITTEE CHARTER

National Instrument 52-110 (the “Instrument”) relating to the composition and function of audit committees applies to every TSX Venture Exchange listed company, including the Company. The Instrument requires all affected issuers to have a written audit committee charter (the “Charter”) which must be disclosed, as stipulated by Form 52-110 F2, in the management information circular of the Company wherein management solicits proxies from the security holders of the Company for the purpose of electing directors to the Board.

This Charter has been adopted by the Board in order to comply with the Instrument and to more properly define the role of the Audit Committee in the oversight of the financial reporting process of the Company. Nothing in this Charter is intended to restrict the ability of the Board or Audit Committee to alter or vary procedures in order to comply more fully with the Instrument, as amended from time to time.

1.0 PURPOSE

The purpose of the Audit Committee (the “Committee”) is to: a) assist the Board in fulfilling its oversight responsibilities with respect to financial reporting and disclosure requirements; b) ensure that an effective risk management and financial control framework has been implemented by management of the Company; and c) be responsible for external and internal processes.

2.0 COMPOSITION AND MEMBERSHIP

The Board will appoint the members (“Members”) of the Committee after the annual general meeting of shareholders of the Company. The Members will be appointed to hold office until the next annual general meeting of shareholders of the Company or until their successors are appointed. The Board may remove a Member at any time and may fill any vacancy occurring on the Committee. A Member may resign at any time and a Member will cease to be a Member upon ceasing to be a director. The Committee will consist of three directors that meet the criteria for independence and financial literacy established by applicable laws and the rules of the stock exchange upon which the Company’s securities are listed, including Multilateral Instrument 52-110 Audit Committees. In addition, each director will be free of any relationship which could, in the view of the Board, reasonably interfere with the exercise of a member’s independent judgment. The Board will appoint one of the Members to act as the Chairman of the Committee. The secretary of the Company (the “Secretary”) will be the secretary of all meetings and will maintain minutes of all meetings and deliberations of the Committee. In the absence of the Secretary at any meeting, the Committee will appoint another person who may, but need not, be a Member to be the secretary of that meeting.

3.0 MEETINGS

Meetings of the Committee will be held at such times and places as the Chairman may determine. Twenty- four (24) hours advance notice of each meeting will be given to each Member orally, by telephone, by facsimile or email, unless all Members are present and waive notice, or if those absent waive notice before or after a meeting. Members may attend all meetings either in person or by conference call. At the request of the external auditors of the Company, the Chief Executive Officer or the Chief Financial Officer of the Company, or any member of the Committee, the Chairman will convene a meeting of the Committee. Any such request will set out in reasonable detail the business proposed to be conducted at the meeting so requested. The Chairman, if present, will act as the Chairman of meetings of the Committee. If the Chairman is not present at a meeting of the Committee, then the Members present may select the acting Chairman of the meeting. A majority of Members will constitute a quorum for a meeting of the Committee. Each Member will have one vote and decisions of the Committee will be made by an affirmative vote of the majority. The Chairman will not have a deciding or casting vote in the case of an equality of votes. Powers of the Committee may also be exercised by written resolution signed by all Members. The Committee may invite from time to time such persons as it sees fit to attend its meetings and to take part in the discussion and consideration of the affairs of the Committee. In advance of every regular meeting of the Committee, the Chairman, with the assistance of the Secretary, will prepare and distribute to the Members and others as deemed appropriate by the Chairman, an agenda of matters to be addressed at the meeting together with appropriate briefing materials. The Committee may require officers and employees of the Company to produce such information and reports as the Committee may deem appropriate in order to fulfill its duties.

4.0 DUTIES AND RESPONSIBILITIES

The duties and responsibilities of the Committee are as follows:

4.1 Financial Reporting and Disclosure

- a) Review and recommend to the Board for approval, the quarterly financial statements, management discussion and analysis, financial reports and any public release of financial information through press release or otherwise.
- b) Review and recommend to the Board for approval, the audited annual financial statements, including the auditors' report thereon, management discussion and analysis and financial reports.
- c) Review and recommend to the Board for approval, where appropriate, financial information contained in any prospectuses, annual information forms, material change disclosures of a financial nature and similar disclosure documents.
- d) Review with management of the Company and with external auditors significant accounting principles and disclosure issues and alternative treatments under Canadian generally accepted accounting principles ("GAAP") all with a view to gaining reasonable assurance that financial statements are accurate, complete and present fairly the Company's financial position and the results of its operations in accordance with Canadian GAAP.

4.2 Internal Controls and Audit

- e) Review and assess the adequacy and effectiveness of the Company's system of internal control and management information systems through discussions with management and the external auditors.
- f) Satisfy itself that adequate procedures are in place for the review of the Company's disclosure of financial information extracted or derived from the Company's financial statements.
- g) Periodically assess the adequacy of such systems and procedures to ensure compliance with regulatory requirements and recommendations.
- h) Review and discuss the Company's major financial risk exposures and the steps taken to monitor and control such exposures, including the use of any financial derivatives and hedging activities.
- i) Review annually insurance programs relating to the Company and its investments.

4.3 External Audit

- j) Review the performance of the external auditors who are accountable to the Committee and the Board as representatives of the shareholders and recommend to the Board the external auditors to be nominated for the purpose of preparing or issuing an audit report.
- k) Oversee the work of the external auditors appointed by the shareholders of the Company with respect to preparing and issuing an audit report.
- l) Review the results of the external audit and the report thereon including, without limitation, a discussion with the external auditors as to the quality of accounting principles used, any alternative treatments of financial information that have been discussed with management of the Company, the ramifications of their use as well as any other material changes.
- m) Review the reasons for any proposed change in the external auditors which is not initiated by the Committee or Board and any other significant issues related to the change, including the response of the incumbent auditors, and enquire as to the qualifications of the proposed auditors before making its recommendations to the Board.
- n) Review the independence of the external auditors, including a written report from the external auditors respecting their independence and consideration of applicable auditor independence standards.

4.4 Associated Responsibilities

Establish, monitor and periodically review a whistleblower policy and associated procedures for the receipt, retention and treatment of: a) complaints received by the Company regarding accounting, internal accounting controls or auditing matters; and b) the confidential, anonymous submission by directors, officers and employees of the Company of concerns regarding questionable accounting or auditing matters.

4.5 Non-Audit Services

Pre-approve all non-audit services to be provided to the Company or any subsidiary entities by its external auditors. The Committee may delegate to one or more of its members the authority to pre-approve non-audit services but pre-approval by such member or members so delegated shall be presented to the full audit committee at its first scheduled meeting following such pre-approval.

4.6 Oversight Function

While the Committee has the responsibilities and powers set forth in this Charter, it is not the duty of the Committee to plan or conduct audits or to determine that the Company's financial statements are complete and accurate or are in accordance with GAAP and applicable rules and regulations. These are the responsibilities of Management and the external auditors. The Committee, the Chairman and any Members identified as having accounting or related financial expertise are members of the Board, appointed to the Committee to provide broad oversight of the financial, risk and control related activities of the Company, and are specifically not accountable or responsible for the day-to-day operation or performance of such activities. Although the designation of a Member as having accounting or related financial expertise for disclosure purposes is based on that individual's education and experience, which that individual will bring to bear in carrying out his or her duties on the Committee, such designation does not impose on such person any duties, obligations or liability that are greater than the duties, obligations and liability imposed on such person as a member of the Committee and Board in the absence of such designation. Rather, the role of a Member who is identified as having accounting or related financial expertise, like the role of all Members, is to oversee the process, not to certify or guarantee the internal or external audit of the Company's financial information or public disclosure.

5.0 REPORTING

The Chairman will report to the Board at each Board meeting on the Committee's activities since the last Board meeting. The Secretary will circulate the minutes of each meeting of the Committee to the members of the Board.

6.0 ACCESS TO INFORMATION AND AUTHORITY

The Committee will be granted unrestricted access to all information regarding the Company and all directors, officers and employees will be directed to cooperate as requested by members of the Committee. The Committee has the authority to retain, at the Company's expense, independent legal, financial and other advisors, consultants and experts, to assist the Committee in fulfilling its duties and responsibilities. The Committee also has the authority to communicate directly with internal and external auditors.

7.0 REVIEW OF CHARTER

The Committee will review and assess, on an annual basis, the adequacy of this Charter and recommend any proposed changes to the Board for approval.