

NEW HIGH GRADE RHODIUM RESULTS AT PARKS REEF ASSAYS FOR 5E PGM FROM STAGE 10 DRILLING

Podium Minerals Limited (ASX: POD, 'Podium' or 'the Company') is pleased to announce 5E PGM¹ results have been received for an additional ten (10) Stage 9 drill holes and the first thirty (30) holes of 5E PGM results for Stage 10 drilling. All 3E PGM² results have been received for the Stage 10 drilling programme, including the Central Ore Zone.

HIGHLIGHTS

- 5E PGM results have been received for thirty (30) of the fifty-three (53) drill holes drilled as part of Stage 10.
- All drill holes that achieved full intersections of the reef consistently show high rhodium (Rh) and iridium (Ir) values (>0.05g/t) within the PGM reef intercept confirming presence along the full 15km strike.
- 5E PGM intersection highlights include:
 - **34m at 1.87g/t 5E PGM** (0.07g/t Rh and 0.03g/t Ir) from 76m (PRRC201)
 - including **1m at 14.41g/t 5E PGM (1.24g/t Rh and 0.53g/t Ir)** from 109m
 - **22m at 2.04g/t 5E PGM** (0.11g/t Rh and 0.04g/t Ir) from 17m (PRRC198)
 - including **13m at 2.16g/t 5E PGM (0.16g/t Rh and 0.05g/t Ir)** from 18m
 - including **2m at 3.65g/t 5E PGM (0.30g/t Rh and 0.10g/t Ir)** from 24m
 - **13m at 1.95g/t 3E PGM** (full 5E PGM intersection pending) from 207m (PRRD208)
 - including **4m at 3.84g/t 5E PGM (0.27g/t Rh and 0.11g/t Ir)** from 212m
- 3E PGM results received for the remaining three of the nine holes drilled into the Central Ore Zone area, and for all of the diamond core tails (15 holes) drilled to extend RC holes within the programme.
- 3E PGM intersection highlights include:
 - **14m at 2.04g/t 3E PGM** (1.15g/t Pt, 0.88g/t Pd and 0.01g/t Au) from 143m (PRRD263)
 - including **2m at 5.87g/t 3E PGM** (3.33g/t Pt, 2.49g/t Pd and 0.05g/t Au) from 144m
 - **13m at 1.95g/t 3E PGM** (1.16g/t Pt, 0.77g/t Pd and 0.02g/t Au) from 207m (PRRD208)
 - including **2m at 5.04g/t 3E PGM** (3.46g/t Pt, 1.57g/t Pd and 0.02g/t Au) from 212m
 - **16m at 1.83g/t 3E PGM** (0.96g/t Pt, 0.79g/t Pd and 0.08g/t Au) from 169m (PRRD240)
 - including **0.9m at 10.46g/t 3E PGM** (6.29g/t Pt, 4.10g/t Pd and 0.07g/t Au) from 184.1m
- The remaining Stage 9 and 10 intercepts continue to be assayed for highly valuable rhodium (Rh), iridium (Ir) and base metals (copper, nickel and cobalt) that will inform our 5E PGM resource upgrade expected in October.

Managing Director and CEO - Sam Rodda commented,

"It is great to see continuation of significant high-grade and high value rhodium and iridium throughout the Parks Reef orebody. These results are some of the highest grades we have seen to date and reinforces Parks Reef standing as Australia's first 5E PGM orebody. Parks Reef continues to highlight zones of high grade PGMs within many of our drill intercepts, with new modelling of the orebody contributing to our planned October mineral resource estimate upgrade, which will allow project studies to consider high-grade and bulk PGM mining options."

"Having recently attended two critical mineral and future metal conferences, we are motivated around the global growth of green hydrogen energy and the hydrogen fuel cell market. These technologies are positioned to drive decarbonisation and both require significant PGMs which are critical minerals needed to deliver on this outlook. Podium is well placed to support this future demand."

¹ 5E PGM refers to platinum (Pt) + palladium (Pd) + gold (Au) + Rhodium (Rh) + Iridium (Ir) expressed in units g/t

² 3E PGM refers to platinum (Pt) plus palladium (Pd) plus gold (Au) expressed in units of g/t.

5E PGM ASSAYS FOR STAGES 9 AND 10 CONFIRM HIGH VALUE RHODIUM AND IRIIDIUM

The initial part of Stage 9 drilling was completed in March 2022, with the Central Ore Zone drilling completed in June 2022.

Results for eleven Stage 9 drill holes (PRRC179 to PRRC186 and PRRC198 to PRRC200) have had 5E PGM assays returned, with 9 achieving significant intercepts $\geq 1\text{g/t}$ 5E PGM. Table 1 provides details of the significant intercepts and Figure 1 displays some stand-out intercept highlights ($\text{Rh} \geq 0.1\text{g/t}$).

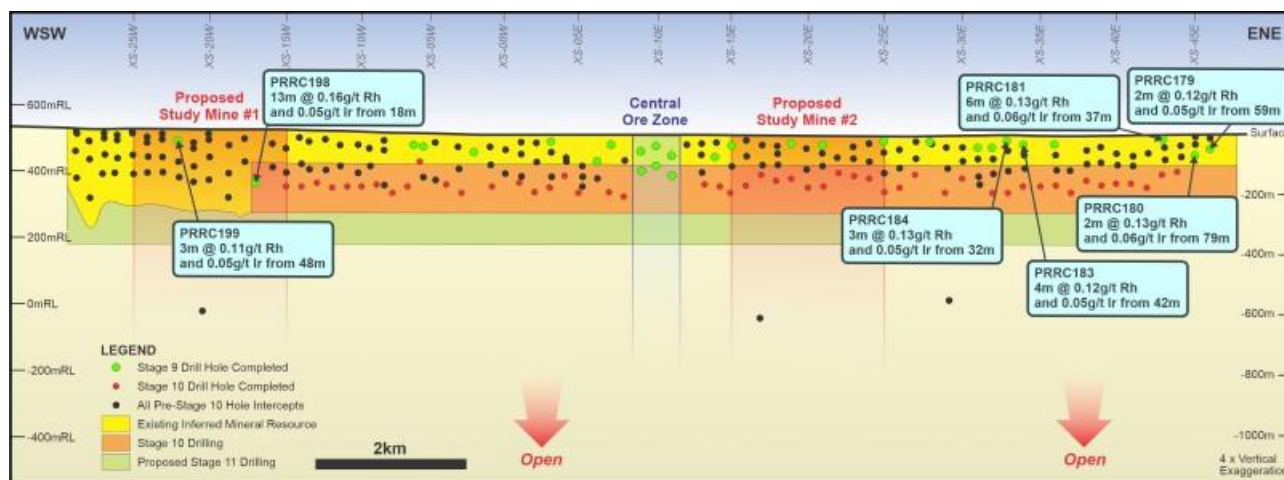


Figure 1. Longitudinal projection of Stage 9 stand-out 5E PGM intercepts

The remaining 5E PGM assays from 6 holes in Stage 9 (the Central Ore Zones holes) are expected to be received mid-October 2022.

Stage 10 was made up of 53 holes that were a combination of RC-only holes (39 holes) and 14 RC holes with diamond core tails. Three (3) of the 53 holes were drilled in the Central Ore Zone.

All 3E PGM results for Stage 10 have been received. As 3E PGM results were received, pulps were selected for 5E PGM (Rh and Ir) and XRF (base metals) assaying. 5E PGM results for thirty (30) Stage 10 holes have been received that highlight the consistent occurrence, both along the 15km strike length and down to 500m vertical, of an elevated Rh and Ir zone ($\geq 50\text{ppb}$) in the lower half of the PGM reef intercept. Details of significant intercepts are provided in Table 1, with stand-out results shown in Figure 2.

5E PGM intersection highlights include:

- **34m at 1.87g/t 5E PGM** (0.07g/t Rh and 0.03g/t Ir) from 76m (PRRC201)
 - including **1m at 14.41g/t 5E PGM (1.24g/t Rh and 0.53g/t Ir)** from 109m
- **22m at 2.04g/t 5E PGM** (0.11g/t Rh and 0.04g/t Ir) from 17m (PRRC198)
 - including **13m at 2.16g/t 5E PGM (0.16g/t Rh and 0.05g/t Ir)** from 18m
 - including **2m at 3.65g/t 5E PGM (0.30g/t Rh and 0.10g/t Ir)** from 24m
- **13m at 1.95g/t 3E PGM** (full 5E PGM intersection pending) from 207m (PRRD208)
 - including **4m at 3.84g/t 5E PGM (0.27g/t Rh and 0.11g/t Ir)** from 212m

Recent 5E PGM intercepts achieved in Stages 9 and 10 and reported in Table 1 have also tested for chromium (Cr), considered as a deleterious metal in PGM smelters. Parks Reef has seen maximum values around 0.1% Cr in the oxide and fresh (sulphide) horizons. These values are significantly lower than operating mines in South Africa.

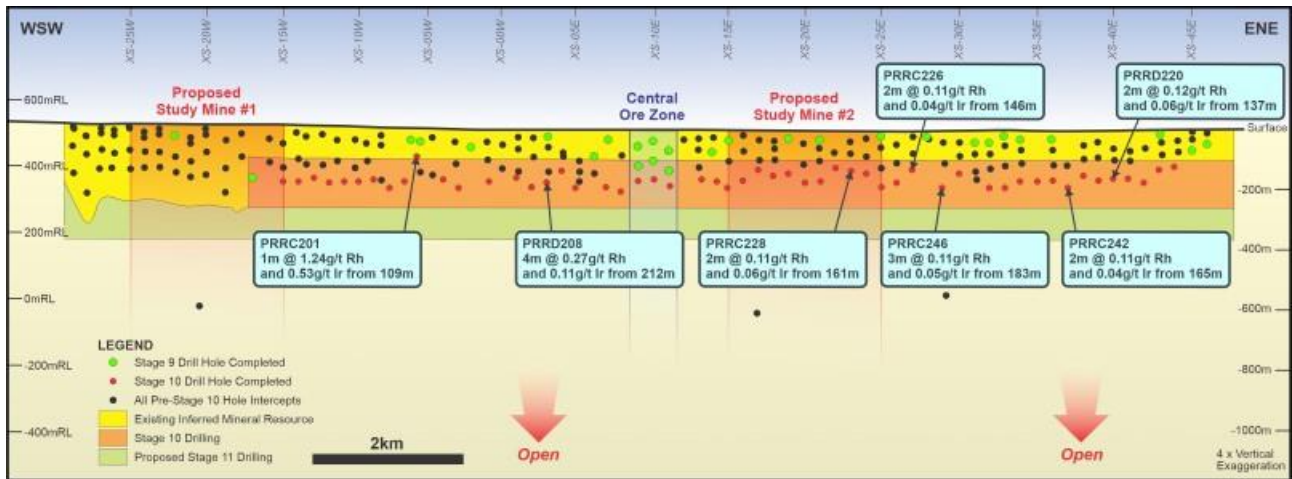


Figure 2. Longitudinal projection of Stage 10 stand-out 5E PGM intercepts

3E PGM RESULTS RECEIVED FOR THE CENTRAL ORE ZONE AND THE DRILL CORE TAILS OF STAGE 10 DEMONSTRATE HIGH GRADE ZONES AND CONSISTENCY OF OREBODY

The approval for exploration access to the Central Ore Zone was announced on 1 June 2022. Subsequently, nine (9) Central Ore Zone holes (six (6) holes in Stage 9 and three (3) holes in Stage 10) were completed in early July 2022 (ASX announcement 15 July 2022). This was conducted on 200m spaced sections in three lines.

Results have now been received for the remaining three (3) of the nine (9) holes (Stage 9 (PRRC264 and PRRD266) and Stage 10 (PRRD263)) and continue to confirm the potential of the area to host some intercepts that have values greater than the average MRE grade, (Figure 3, Table 1 and Appendix D).

Central Ore Zone mineralised intercepts $\geq 2\text{m}$ thickness (with a maximum of 3m internal waste if carried) include:

- 18m at 1.69g/t 3E PGM (0.95g/t Pt, 0.72g/t Pd and 0.02g/t Au) from 139m (PRRD263) including **2m at 5.87g/t 3E PGM** (3.33g/t Pt, 2.50g/t Pd and 0.05g/t Au) from 144m; and
- 4.9m at 1.50g/t 3E PGM (0.85g/t Pt, 0.46g/t Pd and 0.20g/t Au) from 194m (PRRD266); and
- 8.6m at 1.36g/t 3E PGM (0.54g/t Pt, 0.77g/t Pd and 0.04g/t Au) from 201.8m

The 3E PGM results for all of the diamond core tails to RC holes have been received. In total, 15 diamond core tails were completed with one extending a Stage 9 Central Ore Zone RC hole, 13 extending Stage 10 RC holes, and one extending an RC hole from a previous programme (PRRD131). Intercept details are provided in Table 1 and Appendix D, with stand-out intercepts shown in Figure 3.

3E PGM stage 10 intersection highlights include:

- **14m at 2.04g/t 3E PGM** (1.15g/t Pt, 0.88g/t Pd and 0.01g/t Au) from 143m (PRRD263)
 - including **2m at 5.87g/t 3E PGM** (3.33g/t Pt, 2.49g/t Pd and 0.05g/t Au) from 144m
- **13m at 1.95g/t 3E PGM** (1.16g/t Pt, 0.77g/t Pd and 0.02g/t Au) from 207m (PRRD208)
 - including **2m at 5.04g/t 3E PGM** (3.46g/t Pt, 1.57g/t Pd and 0.02g/t Au) from 212m
- **16m at 1.83g/t 3E PGM** (0.96g/t Pt, 0.79g/t Pd and 0.08g/t Au) from 169m (PRRD240)
 - including **0.9m at 10.46g/t 3E PGM** (6.29g/t Pt, 4.10g/t Pd and 0.07g/t Au) from 184.1m

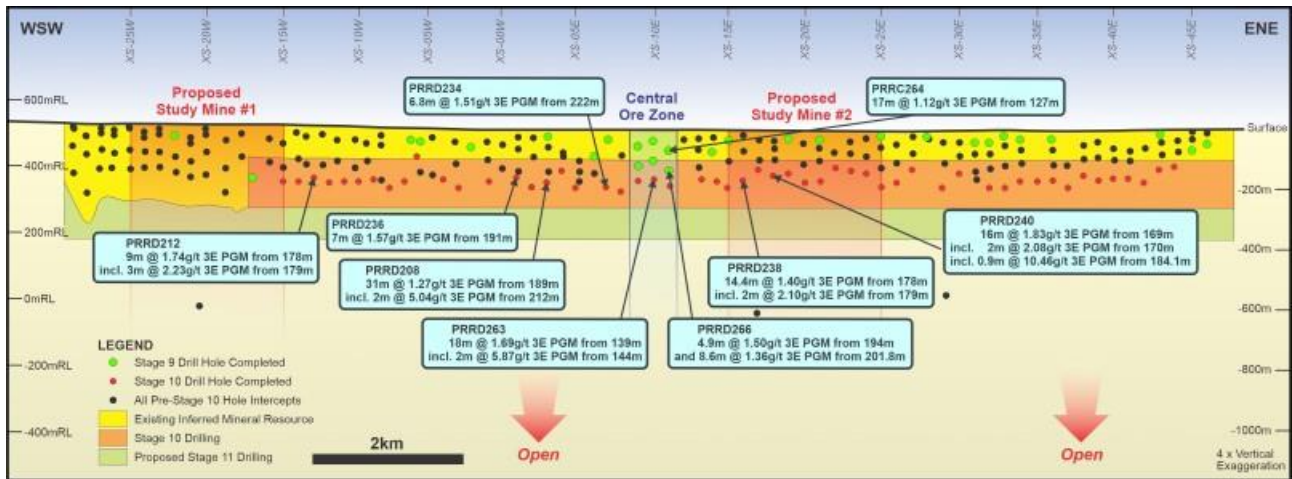


Figure 3. Longitudinal projection of Central Ore Zone 3E PGM results and stand-out diamond core tail 3E PGM results

The Stage 10 Programme aims to prove the enlarged **Exploration Target of 70Mt to 75Mt at 1.2 g/t to 1.6 g/t 3E PGM for 2.7Moz to 3.8Moz 3E PGM³** (this is additional to the **current 3.0Moz 5E PGM** Inferred MRE reported to the ASX on 2 August 2022). Delivery of the updated MRE incorporating this target is on track to be delivered in October 2022.

Selected samples are being re-assayed for 5E PGM and base metals. 5E PGM testing commences following identification of the PGM zone via 3E analyses. Due to the high volumes and laboratory delays, results from 5E assays will continue to be longer than the 3E and gold turnaround times. All 5E PGM are expected by the beginning of October 2022.

This announcement has been approved for release by the Board of Podium Resources Limited

For further information, please contact:

Sam Rodda
 Managing Director & Chief Executive Officer
samr@podiumminerals.com
 +61 8 9218 8878

Skye Gilligan
 Media
skye@gilligangroup.com.au
 +61 416 854 264

Jonathan van Hazel
 Investor Relations
jvanhazel@citadelmagnus.com
 +61 411 456 969

³ The potential quantity and grade of the Exploration Target is conceptual in nature and therefore is an approximation. There has been insufficient exploration to estimate further Mineral Resources and it is uncertain if further exploration will result in the determination of additional Mineral Resources. Refer to ASX announcement dated 3 March 2022 for full details of the Exploration Target.

ABOUT PODIUM MINERALS LIMITED

Podium Minerals Limited (ASX: POD) is planning to become Australia's first platinum group metals (PGM) producer. The significant scale and grade of the Parks Reef Resource provides Podium the opportunity to support an emerging and responsible Australian critical metals mining industry.

The Parks Reef 5E PGM Project is a 15km long platinum group metal deposit which also contains gold and base metal (Cu + Ni) mineralisation. The orebody commences near surface and to date has been proven to continue to approximately 500m vertical depth, which remains open and shows consistency with near surface geology.

The location of Parks Reef in a mining friendly jurisdiction in Western Australia provides a unique opportunity secure an alternative and reliable platinum group metals supply to meet increasing global demand for decarbonised technologies that require PGMs (auto catalysts and hydrogen energy/fuel cell catalysts).

A successful and highly motivated technical and development team is accelerating Podium's strategy to prove and develop a high-value, long-life Australian PGM asset.



Figure 4. Location of the Parks Reef PGM Project 80km West of Meekatharra in Western Australia.

COMPETENT PERSONS STATEMENT

The information in this announcement that relates to the Parks Reef Project (other than the MRE and Exploration Target) is based on and fairly represents information compiled by Mr. Mark Fleming (Head of Geology for Podium Minerals Limited).

Mr. Fleming is a member of the Australasian Institute of Mining and Metallurgy and a fellow of the Australia Institute of Geoscientists. Mr. Fleming has sufficient experience of relevance to the styles of mineralisation and types of deposits under consideration, and to the activities undertaken to qualify as a Competent Person as defined in the 2012 Edition of the Joint Ore Reserves Committee (JORC) Australasian Code for Reporting of Exploration Results, Mineral Resources and Ore Reserves. Mr. Fleming consents to the inclusion in this report of the matters based on his information in the form and context in which they appear.

The information in this announcement that relates to previously reported exploration results for the Parks Reef Project on 3 March 2022, 20 April 2022, 19 May 2022, 9 June 2022, 29 June 2022, 15 July 2022, 22 July 2022, 29 July 2022 and 18 August 2022, and the Parks Reef Mineral Resource was first released by the Company to ASX on 2 August 2022. The Company confirms that it is not aware of any new information or data that materially affects the information included in the abovementioned releases and that all material assumptions and technical parameters underpinning the Parks Reef Mineral Resource estimate continue to apply and have not materially changed.

The information in this announcement that relates to the Parks Reef Exploration Target is based on and fairly represents information compiled by Mr. Doug Cook (Exploration Manager for Podium Minerals Limited) and Mr. Lauritz Barnes, (Consultant with Trepanier Pty Ltd). Mr. Cook and Mr. Barnes are both members of the Australasian Institute of Mining and Metallurgy and Mr. Barnes is also a member of the Australasian Institute of Geoscientists. Both have sufficient experience of relevance to the styles of mineralisation and types of deposits under consideration, and to the activities undertaken to qualify as Competent Persons as defined in the 2012 Edition of the Joint Ore Reserves Committee (JORC) Australasian Code for Reporting of Exploration Results, Mineral Resources and Ore Reserves. Specifically, Mr. Cook is the Competent Person for the database (including all drilling information), the geological and mineralisation models plus completed the site visits. Mr. Barnes is the Competent Person for the construction of the 3-D geology / mineralisation model plus the estimation. Mr. Cook and Mr. Barnes consent to the inclusion in this report of the matters based on their information in the form and context in which they appear.

APPENDIX A – Resource Estimate and Exploration Target

Refer to tables below for full details of the total MRE which have been classified as Inferred in accordance with the JORC Code.

Table 1 – July 2022 Inferred Mineral Resource Estimate for Parks Reef PGM Horizon

Horizon		Tonnes (Mt)	Pt (g/t)	Pd (g/t)	Au (g/t)	Rh (g/t)	Ir (g/t)	5E PGM (g/t)	Cu (%)	Ni (%)	Co (%)
PGM - Upper	Oxide	3.8	1.15	0.68	0.20	0.04	0.02	2.09	0.18	0.10	0.027
	Sulphide	8.5	1.06	0.72	0.21	0.03	0.02	2.03	0.17	0.10	0.022
	Sub-total	12.3	1.08	0.70	0.21	0.03	0.02	2.05	0.17	0.10	0.023
PGM - Lower	Oxide	11.8	0.75	0.64	0.05	0.06	0.03	1.53	0.05	0.08	0.017
	Sulphide	28.0	0.71	0.64	0.04	0.07	0.03	1.49	0.03	0.08	0.016
	Sub-total	39.8	0.72	0.64	0.04	0.07	0.03	1.50	0.04	0.08	0.017
Combined	Oxide	15.7	0.85	0.65	0.09	0.05	0.03	1.67	0.08	0.09	0.020
PGM - Total	Sulphide	36.5	0.79	0.66	0.08	0.06	0.03	1.61	0.06	0.09	0.018
	Total	52.2	0.81	0.66	0.08	0.06	0.03	1.64	0.07	0.09	0.018

(i) Note small discrepancies may occur due to rounding

(ii) Cut-off grade of 1g/t 5E PGM; 5E PGM refers to platinum (Pt) + palladium (Pd) + gold (Au) + Rhodium (Rh) + Iridium (Ir) expressed in units g/t

(iii) Sulphide is also considered 'fresh' rock in the mineral resource estimate (not oxidised)

Table 2 - July 2022 Inferred Mineral Resource Estimate for Parks Reef Base Metal - Gold Horizon

Horizon		Tonnes (Mt)	Pt (g/t)	Pd (g/t)	Au (g/t)	3E PGM (g/t)	Cu (%)	Ni (%)	Co (%)
Base Metal - Au	Oxide	8.1	0.10	0.09	0.09	0.28	0.24	0.10	0.022
	Sulphide	19.7	0.10	0.07	0.15	0.31	0.25	0.10	0.020
	Total	27.8	0.10	0.07	0.13	0.30	0.24	0.10	0.020

(i) Note small discrepancies may occur due to rounding

(ii) Cut-off grade of 0.1% Cu and excluding base-metal and gold mineralisation included within the Parks Reef PGM Horizon Mineral Resource

(iii) Rh and Ir are not estimated into the Gold Horizon due to insufficient assays for these elements.

PGM mineralisation is primarily based on the assay data, using a combination of Pt, Pd, Cu and Au, along with the Pt:Pd ratio and the visually distinct mafic-ultramafic contact. The mineralisation has been interpreted as four main zones as follows:

Zone	Comments
Base metal – Au Horizon	upper contact is the werhlite-gabbronorite contact
PGM Upper Horizon (high-grade PGM zone)	upper contact based on nominal 1.0g/t 3E PGM threshold; lower contact based on 0.1% Cu, 0.1g/t Au and Pt:Pd ratio falling below 1
PGM Lower Horizon (medium-grade PGM zone)	A 3-14 m true thickness zone of intermediate PGM concentrations, typically above 1g/t 3E. Cu-Au grades are insignificant and Pt:Pd ratio is generally <1
Footwall low-grade PGM zone	lower contact based on nominal 0.5g/t 3E threshold

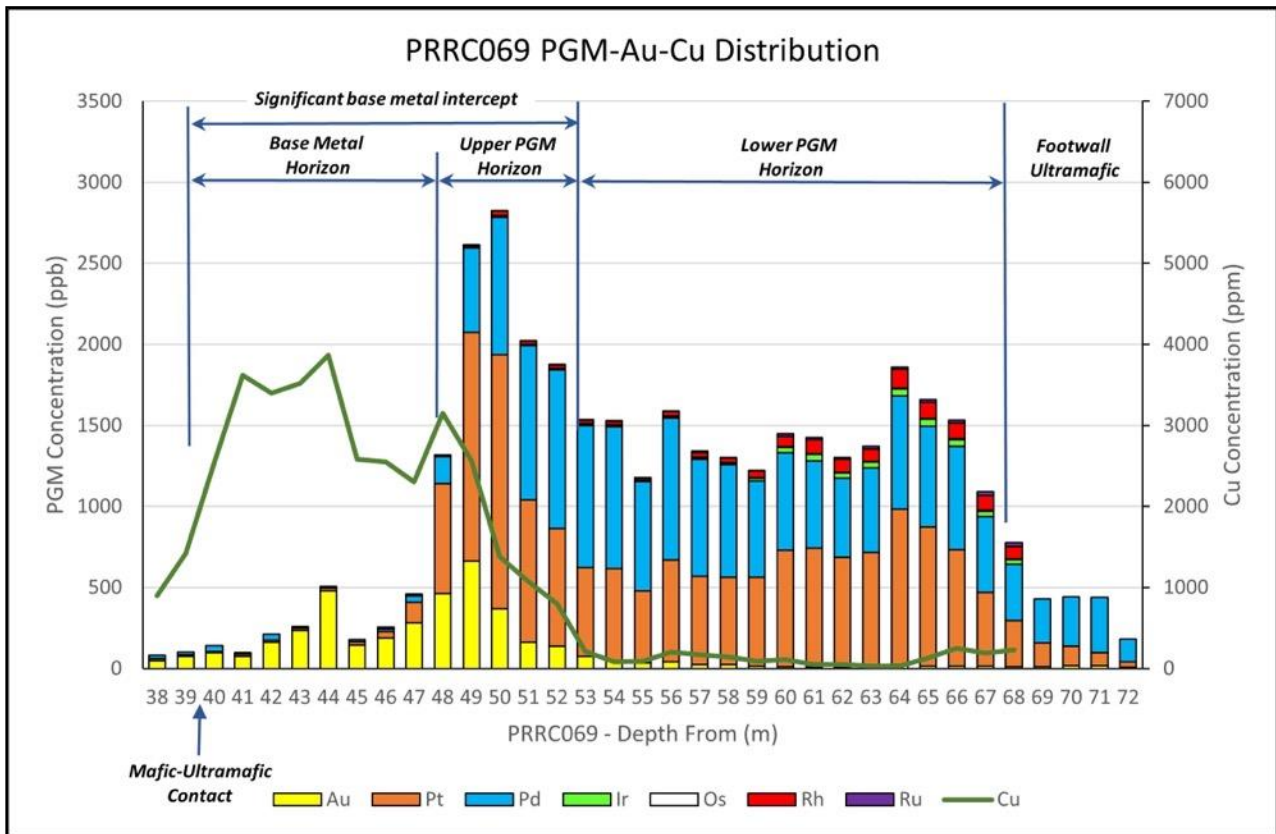


Figure 1. Typical base and precious metal profiles across Parks Reef that define the Upper, Lower and Base Metal Horizon

The Exploration Target for Parks Reef, details of which initially released to ASX on 3 March 2022, is based on the results of the Inferred Mineral Resource estimate, announced 10 February 2022, which superseded parts of the previous Exploration Target reported in March 2019. Subsequent to this Exploration Target, Podium has released an updated MRE on the 2 August 2022.

The revised Exploration Target of 70Mt to 75Mt at 1.2g/t to 1.6g/t 3E for 2.7Moz to 3.8Moz 3E PGM has been estimated by projecting the mineralised envelope currently within the Inferred Mineral Resource block model to 250m depth, or 150m below the base of the Inferred Mineral Resource, along approximately 12km of strike.

The Exploration Target is supplementary to the Inferred Mineral Resource of 52.2Mt at 1.64g/t 5E PGM for the PGM horizon and an additional 27.8Mt at 0.24% copper and 0.30g/t 3E PGM for the adjacent base metal and gold horizon. The Inferred Mineral Resource is based on 224 RC and diamond drill holes.

The Exploration Target has been estimated by independent consultancy Trepanier, reviewed by Podium's Exploration Manager and reported in accordance with the 2012 JORC Code. The Company is confident of the continuity of Parks Reef to 250m depth as drilling to 100m plus depth on 200m spaced sections to date has demonstrated very consistent PGM mineralisation along 15km of strike of the reef. In addition, deep diamond drilling completed in January 2022, intersected the reef more than 500m below surface indicating that the reef continues to at least to this depth. This continuous PGM mineralised magmatic horizon with very consistent grade and thickness is typical of PGM mineralised, layered mafic-ultramafic intrusions.

The Company continues to drill test the Exploration Target block, with work commencing in March 2022, with the 10,000m Stage 10 RC drilling plan outlined in the original exploration target announcement.

APPENDIX B – Stage 9 Hole Collar Details

Hole ID	Easting GDA94 Z50	Northing GDA94 Z50	RL (m)	Azimuth	Dip	EOH Depth (m)
PRRC179	582663	7032311	508	350	-60	100
PRRC180	582462	7032304	508	350	-60	120
PRRC181	581852	7032284	507	350	-60	60
PRRC182	580695	7031958	506	350	-60	60
PRRC183	580305	7031858	508	350	-60	70
PRRC184	580112	7031808	508	350	-60	70
PRRC185	579913	7031774	507	350	-60	60
PRRC186	579724	7031650	506	350	-60	80
PRRC187	579142	7031540	504	350	-60	60
PRRC188	578567	7031345	505	350	-60	60
PRRC189	577797	7031109	505	350	-60	61
PRRC190	577400	7031062	505	350	-60	70
PRRC191	576618	7030888	506	350	-60	70
PRRC192	576420	7030863	506	350	-60	80
PRRC193	575001	7030842	505	350	-60	100
PRRC194	574808	7030782	506	350	-60	80
PRRC195	574212	7030707	507	350	-60	70
PRRC196	573231	7030456	508	325	-60	90
PRRC197	572611	7029946	511	325	-60	60
PRRC198	572430	7029858	512	325	-60	70
PRRC199	570081	7028049	524	325	-60	70
PRRC200	568609	7025812	530	310	-60	150
PRRC255	575395	7030908	506	350	-60	61
PRRC256	575403	7030864	506	350	-60	111
PRRC259	575594	7030934	506	350	-60	67
PRRC262	575599	7030904	506	350	-71	115
PRRC264	575819	7030849	506	345	-60	163
PRRD266	575820	7030804	506	350	-60	210.4

APPENDIX C – Stage 10 Hole Collar Details

Hole ID	Easting GDA94 Z50	Northing GDA94 Z50	RL (m)	Azimuth	Dip	EOH Depth (m)
PRRD131	576437	7030766	507	325	-60	195.8
PRRC142	573137	7030221	509	325	-60	223.0
PRRC201	572638	7029907	511	325	-60	140.0
PRRC202	570988	7028428	522	325	-60	210.0
PRRD203	571325	7028645	521	325	-60	215.6
PRRC204	571485	7028764	520	325	-60	217.0
PRRC205	572356	7029608	513	325	-60	215.0
PRRC206	572498	7029760	512	325	-60	228.0
PRRD208	574232	7030594	507	350	-60	238.4
PRRC209	571766	7029061	518	325	-60	271.0
PRRD212	571652	7028871	519	325	-60	201.5
PRRC213	572137	7029228	515	325	-60	181.0
PRRC214	571964	7029128	517	325	-60	247.0
PRRC215	572299	7029379	514	325	-60	205.0
PRRC216	582265	7032274	508	350	-60	184.0
PRRC217	582068	7032223	508	350	-60	178.0
PRRC218	572961	7030145	509	325	-60	208.0
PRRC219	581874	7032162	507	350	-60	189.0
PRRD220	581494	7032034	505	350	-60	180.8
PRRC221	581106	7031928	505	350	-60	178.0
PRRC222	580717	7031833	506	350	-60	190.0
PRRC223	580327	7031735	508	350	-60	202.0
PRRC224	579938	7031635	506	350	-60	196.0
PRRC225	579558	7031492	504	350	-60	180.0
PRRC226	578972	7031353	505	350	-60	168.0
PRRD227	578587	7031229	505	350	-60	198.8
PRRC228	578214	7031046	505	350	-60	184.0
PRRC229	577817	7030993	506	350	-60	196.0
PRRC230	577424	7030925	506	350	-60	185.0
PRRD231	577021	7030846	506	350	-60	171.7
PRRD232	576638	7030773	507	350	-60	216.7
PRRC233	576235	7030757	506	350	-60	196.0
PRRD234	575172	7030751	506	350	-60	228.8
PRRD235	573497	7030426	508	325	-60	264.9
PRRD236	573840	7030516	508	350	-60	219.8
PRRC237	574429	7030629	507	350	-60	196.0
PRRD238	576838	7030791	507	350	-60	192.4
PRRC239	581684	7032102	506	350	-60	187.0
PRRD240	577225	7030899	506	350	-60	198.8
PRRC241	581300	7031973	505	350	-60	199.0
PRRC242	580913	7031862	505	350	-60	211.0
PRRC243	577623	7030948	506	350	-60	200.0
PRRC244	580521	7031783	507	350	-60	187.0
PRRC245	580133	7031689	508	350	-60	215.0
PRRC246	579362	7031452	504	350	-60	211.0

Hole ID	Easting GDA94 Z50	Northing GDA94 Z50	RL (m)	Azimuth	Dip	EOH Depth (m)
PRRC247	578776	7031301	505	350	-60	199.0
PRRC248	578402	7031135	505	350	-60	187.0
PRRC249	578016	7031016	505	350	-60	211.0
PRRC257	575408	7030833	506	350	-66	175.0
PRRD263	575619	7030856	506	342	-63	162.8
PRRC265	575825	7030773	506	350	-67	211.0

APPENDIX D – Drilling 3E PGM Assays

Sample ID	Hole ID	From m	To m	Au ppb	Pt ppb	Pd ppb	3E PGM g/t
109772	PRRD131	155	156	228	198	49	0.48
109774	PRRD131	156	157	204	261	66	0.53
109775	PRRD131	157	158	262	900	295	1.46
109776	PRRD131	158	159	231	1040	466	1.74
109777	PRRD131	159	160	181	791	569	1.54
109778	PRRD131	160	161	126	746	746	1.62
109779	PRRD131	161	163	81	454	603	1.14
125589	PRRD131	163	164	67	692	1110	1.87
125590	PRRD131	164	165	27	539	807	1.37
125591	PRRD131	165	166	365	589	796	1.75
125592	PRRD131	166	167	192	863	1210	2.27
125593	PRRD131	167	168	14	440	554	1.01
125594	PRRD131	168	169	14	482	614	1.11
125595	PRRD131	169	170	13	605	652	1.27
125596	PRRD131	170	171	13	762	616	1.39
125597	PRRD131	171	172	9	788	598	1.40
125598	PRRD131	172	173	6	736	522	1.26
125600	PRRD131	173	174	6	671	491	1.17
125601	PRRD131	174	175	6	712	491	1.21
125602	PRRD131	175	176	9	930	656	1.60
125603	PRRD131	176	177	10	1130	791	1.93
125604	PRRD131	177	178	14	963	721	1.70
125606	PRRD131	178	179	18	462	467	0.95
125607	PRRD131	179	180	10	221	255	0.49
125608	PRRD131	180	181	8	99	183	0.29
125609	PRRD131	181	182	10	72	197	0.28
125610	PRRD131	182	183	7	45	147	0.20
125612	PRRD131	183	184	11	43	188	0.24
125613	PRRD131	184	185	7	28	106	0.14
116083	PRRD203	156	157	184	10	10	0.20
116084	PRRD203	157	158	119	12	11	0.14
116085	PRRD203	158	159	247	16	12	0.28
116086	PRRD203	159	160	191	18	11	0.22
116087	PRRD203	160	161	118	39	17	0.17
116088	PRRD203	161	162	106	509	139	0.75
116089	PRRD203	162	163	94	902	326	1.32
116090	PRRD203	163	164	52	491	577	1.12
116091	PRRD203	164	165	51	388	670	1.11
116092	PRRD203	165	165	30	423	691	1.14
124945	PRRD203	165	166	23	487	760	1.27
124946	PRRD203	166	167	36	559	832	1.43
124947	PRRD203	167	168	25	559	813	1.40
124948	PRRD203	168	169	22	415	542	0.98
124949	PRRD203	169	170	17	459	571	1.05
124951	PRRD203	170	171	10	443	419	0.87
124952	PRRD203	171	172	0.5	8	8	0.02
124953	PRRD203	172	173	0.5	5	7	0.01
124954	PRRD203	173	174	0.5	0.5	2	0.00
124955	PRRD203	174	175	0.5	4	6	0.01
124956	PRRD203	175	176	0.5	64	48	0.11

Sample ID	Hole ID	From m	To m	Au ppb	Pt ppb	Pd ppb	3E PGM g/t
124957	PRRD203	176	177	1	305	218	0.52
124958	PRRD203	177	178	4	595	435	1.03
124959	PRRD203	178	179	2	565	391	0.96
124960	PRRD203	179	180	6	547	474	1.03
124962	PRRD203	180	181	8	428	429	0.87
124963	PRRD203	181	182	5	207	295	0.51
124964	PRRD203	182	183	3	85	190	0.28
124965	PRRD203	183	184	9	58	208	0.28
124966	PRRD203	184	185	10	52	220	0.28
124968	PRRD203	185	186	6	39	126	0.17
116688	PRRD208	183	184	80	11	7	0.10
116689	PRRD208	184	185	91	17	8	0.12
116690	PRRD208	185	186	55	12	6	0.07
116691	PRRD208	186	187	26	10	5	0.04
116692	PRRD208	187	188	200	154	41	0.40
116693	PRRD208	188	189	224	321	76	0.62
116694	PRRD208	189	190	308	814	216	1.34
116695	PRRD208	190	191	255	1150	410	1.82
116696	PRRD208	191	192	123	922	547	1.59
116697	PRRD208	192	193	56	358	305	0.72
116698	PRRD208	193	194	5	18	10	0.03
116699	PRRD208	194	195	4	21	13	0.04
116700	PRRD208	195	196	68	389	160	0.62
116701	PRRD208	196	197	119	936	472	1.53
116702	PRRD208	197	198	11	82	57	0.15
116703	PRRD208	198	199	99	690	545	1.33
116704	PRRD208	199	200	73	486	651	1.21
116705	PRRD208	200	201	38	306	508	0.85
116706	PRRD208	201	202	13	133	232	0.38
116707	PRRD208	202	203	4	100	130	0.23
116708	PRRD208	203	204	6	218	353	0.58
116709	PRRD208	204	205	2	7	9	0.02
116710	PRRD208	205	206	7	397	432	0.84
116711	PRRD208	206	207	5	396	395	0.80
116712	PRRD208	207	208	12	472	547	1.03
116713	PRRD208	208	209	41	738	895	1.67
116714	PRRD208	209	210	24	469	628	1.12
116715	PRRD208	210	211	17	646	665	1.33
116716	PRRD208	211	212	12	708	505	1.23
116717	PRRD208	212	213	15	4130	1840	5.99
116718	PRRD208	213	214	18	2780	1300	4.10
116719	PRRD208	214	215	10	806	486	1.30
116720	PRRD208	215	216	17	1630	839	2.49
116721	PRRD208	216	217	13	924	655	1.59
116722	PRRD208	217	218	13	589	602	1.20
116723	PRRD208	218	219	11	482	487	0.98
116724	PRRD208	219	219	13	579	572	1.16
125619	PRRD208	219	220	30	770	596	1.40
125620	PRRD208	220	221	12	415	362	0.79
125621	PRRD208	221	222	10	339	329	0.68
125623	PRRD208	222	223	11	351	344	0.71

Sample ID	Hole ID	From m	To m	Au ppb	Pt ppb	Pd ppb	3E PGM g/t
125624	PRRD208	223	224	12	281	289	0.58
125625	PRRD208	224	225	14	231	248	0.49
125626	PRRD208	225	226	25	148	192	0.37
125627	PRRD208	226	227	22	156	186	0.36
125629	PRRD208	227	228	12	99	155	0.27
117104	PRRD212	166	167	162	13	15	0.19
117105	PRRD212	167	168	142	14	25	0.18
117106	PRRD212	168	169	157	12	15	0.18
117107	PRRD212	169	170	151	10	18	0.18
117109	PRRD212	170	171	15	2	2	0.02
117110	PRRD212	171	172	7	0.5	1	0.01
117111	PRRD212	172	173	5	0.5	0.5	0.01
117112	PRRD212	173	174	5	0.5	0.5	0.01
117113	PRRD212	174	175	2	0.5	0.5	0.00
117114	PRRD212	175	176	53	15	35	0.10
117115	PRRD212	176	177	194	37	111	0.34
117116	PRRD212	177	178	307	82	325	0.71
117117	PRRD212	178	179	335	259	935	1.53
117118	PRRD212	179	180	299	533	1460	2.29
117119	PRRD212	180	181	198	684	1340	2.22
117120	PRRD212	181	182	156	929	1090	2.18
117121	PRRD212	182	183	99	922	639	1.66
117122	PRRD212	183	184	56	774	463	1.29
117123	PRRD212	184	185	54	865	484	1.40
117124	PRRD212	185	186	56	944	550	1.55
117125	PRRD212	186	187	47	936	565	1.55
124933	PRRD212	192	193	12	411	572	1.00
124934	PRRD212	193	194	8	331	437	0.78
124935	PRRD212	194	195	7	396	508	0.91
124936	PRRD212	195	196	6	373	451	0.83
124937	PRRD212	196	197	2	224	243	0.47
124939	PRRD212	197	198	7	507	488	1.00
124940	PRRD212	198	199	8	707	565	1.28
124941	PRRD212	199	200	9	561	422	0.99
124942	PRRD212	200	201	10	511	371	0.89
124943	PRRD212	201	202	4	446	333	0.78
124677	PRRD227	164	165	77	9	7	0.09
124678	PRRD227	165	166	47	3	4	0.05
124679	PRRD227	166	167	36	9	11	0.06
124680	PRRD227	167	168	14	510	680	1.20
124681	PRRD227	168	169	34	532	678	1.24
124682	PRRD227	169	170	35	611	618	1.26
124683	PRRD227	170	171	22	638	513	1.17
124685	PRRD227	171	172	12	554	453	1.02
124686	PRRD227	172	173	5	44	175	0.22
124687	PRRD227	173	174	4	24	49	0.08
124688	PRRD227	174	175	5	20	19	0.04

Sample ID	Hole ID	From m	To m	Au ppb	Pt ppb	Pd ppb	3E PGM g/t
124689	PRRD227	175	176	0.5	16	14	0.03
124691	PRRD227	176	177	0.5	26	13	0.04
124692	PRRD227	177	178	0.5	23	14	0.04
121033	PRRD231	113	114	97	12	12	0.12
121034	PRRD231	114	115	105	12	12	0.13
121036	PRRD231	115	116	148	14	12	0.17
121037	PRRD231	116	117	117	12	8	0.14
121039	PRRD231	117	118	136	17	10	0.16
121040	PRRD231	118	119	126	23	12	0.16
121041	PRRD231	119	120	125	110	31	0.27
121043	PRRD231	120	121	232	520	127	0.88
121044	PRRD231	121	122	212	1250	443	1.91
121045	PRRD231	122	123	128	1060	662	1.85
121046	PRRD231	123	124	82	719	740	1.54
121047	PRRD231	124	125	72	331	562	0.97
121048	PRRD231	125	126	49	449	744	1.24
121049	PRRD231	126	127	45	487	746	1.28
121050	PRRD231	127	128	33	480	703	1.22
121052	PRRD231	128	129	25	440	605	1.07
121053	PRRD231	129	130	21	434	570	1.03
121054	PRRD231	130	131	19	504	605	1.13
124717	PRRD231	131	132	12	616	624	1.25
124718	PRRD231	132	133	14	739	579	1.33
124720	PRRD231	133	134	12	698	494	1.20
124721	PRRD231	134	135	7	652	464	1.12
124722	PRRD231	135	136	12	851	608	1.47
124723	PRRD231	136	137	9	1160	869	2.04
124724	PRRD231	137	138	15	827	638	1.48
124725	PRRD231	138	139	21	516	486	1.02
124726	PRRD231	139	140	9	215	268	0.49
124727	PRRD231	140	141	3	92	133	0.23
124728	PRRD231	141	142	7	91	185	0.28
124729	PRRD231	142	143	9	63	197	0.27
124731	PRRD231	143	144	9	50	220	0.28
124732	PRRD231	144	145	13	42	186	0.24
124733	PRRD231	145	146	8	26	81	0.12
121259	PRRD232	163	164	112	9	9	0.13
121260	PRRD232	164	165	128	10	9	0.15
121261	PRRD232	165	166	155	13	11	0.18
121262	PRRD232	166	167	100	10	7	0.12
121264	PRRD232	167	168	110	12	8	0.13
121265	PRRD232	168	169	125	21	9	0.16
121266	PRRD232	169	170	201	104	28	0.33
121268	PRRD232	170	171	305	400	98	0.80
121269	PRRD232	171	172	193	757	275	1.23
121270	PRRD232	172	173	118	776	630	1.52
121272	PRRD232	173	174	63	629	695	1.39

Sample ID	Hole ID	From m	To m	Au ppb	Pt ppb	Pd ppb	3E PGM g/t
121273	PRRD232	174	175	64	422	637	1.12
121274	PRRD232	175	176	78	469	740	1.29
121275	PRRD232	176	177	52	479	744	1.28
121276	PRRD232	177	178	37	427	643	1.11
121277	PRRD232	178	179	67	763	958	1.79
121278	PRRD232	179	180	61	644	856	1.56
121279	PRRD232	180	181	24	416	566	1.01
121280	PRRD232	181	182	18	466	594	1.08
121281	PRRD232	182	183	12	337	415	0.76
121282	PRRD232	183	184	4	80	100	0.18
124610	PRRD232	184	185	8	325	421	0.75
124611	PRRD232	185	186	9	536	658	1.20
124612	PRRD232	186	187	7	600	572	1.18
124613	PRRD232	187	188	3	666	527	1.20
124614	PRRD232	188	189	5	599	407	1.01
124616	PRRD232	189	190	4	545	438	0.99
124617	PRRD232	190	191	4	594	443	1.04
124618	PRRD232	191	192	5	556	419	0.98
124619	PRRD232	192	193	5	502	401	0.91
124620	PRRD232	193	194	4	623	479	1.11
124622	PRRD232	194	195	5	803	598	1.41
124623	PRRD232	195	196	5	1180	849	2.03
124624	PRRD232	196	197	11	789	662	1.46
124625	PRRD232	197	198	9	399	419	0.83
124626	PRRD232	198	199	8	189	244	0.44
124838	PRRD234	217	218	188	21	9	0.22
124839	PRRD234	218	219	102	24	9	0.14
124840	PRRD234	219	220	145	55	19	0.22
124841	PRRD234	220	221	284	165	41	0.49
124842	PRRD234	221	222	269	426	104	0.80
124843	PRRD234	222	223	285	824	242	1.35
124844	PRRD234	223	224	252	1280	497	2.03
124846	PRRD234	224	225	133	1050	617	1.80
124847	PRRD234	225	226	130	696	672	1.50
124848	PRRD234	226	227	79	640	688	1.41
124849	PRRD234	227	228	69	533	729	1.33
124850	PRRD234	228	229	51	382	639	1.07
117796	PRRD235	209	210	123	19	8	0.15
117797	PRRD235	210	211	119	49	18	0.19
117798	PRRD235	211	212	197	164	41	0.40
117799	PRRD235	212	213	274	451	114	0.84
117800	PRRD235	213	214	292	999	315	1.61
117801	PRRD235	214	215	189	1110	490	1.79
117802	PRRD235	215	216	115	885	570	1.57
117803	PRRD235	216	217	95	694	697	1.49
117804	PRRD235	217	218	47	321	511	0.88
117805	PRRD235	218	219	39	304	521	0.86

Sample ID	Hole ID	From m	To m	Au ppb	Pt ppb	Pd ppb	3E PGM g/t
117806	PRRD235	219	220	33	293	511	0.84
117807	PRRD235	220	221	33	354	587	0.97
117808	PRRD235	221	222	31	388	619	1.04
117809	PRRD235	222	223	23	318	491	0.83
124886	PRRD235	224	225	28	645	682	1.36
124887	PRRD235	225	226	22	612	694	1.33
124888	PRRD235	226	227	55	885	1130	2.07
124889	PRRD235	227	228	46	761	964	1.77
124890	PRRD235	228	229	30	586	721	1.34
124892	PRRD235	229	230	16	556	676	1.25
124893	PRRD235	230	231	12	556	533	1.10
124894	PRRD235	231	232	5	405	366	0.78
124895	PRRD235	232	233	5	11	10	0.03
124896	PRRD235	233	234	2	31	40	0.07
124898	PRRD235	234	235	35	593	784	1.41
124899	PRRD235	235	236	12	619	620	1.25
124900	PRRD235	236	237	8	667	607	1.28
124901	PRRD235	237	238	6	620	568	1.19
124902	PRRD235	238	239	5	668	514	1.19
124904	PRRD235	239	240	5	671	479	1.16
124905	PRRD235	240	241	4	644	464	1.11
124906	PRRD235	241	242	5	614	453	1.07
124907	PRRD235	242	243	3	620	431	1.05
124908	PRRD235	243	244	4	705	506	1.22
124909	PRRD235	244	245	8	630	493	1.13
124910	PRRD235	245	246	7	443	375	0.83
124911	PRRD235	246	247	4	265	255	0.52
124912	PRRD235	247	248	4	229	224	0.46
124913	PRRD235	248	249	3	168	183	0.35
124915	PRRD235	249	250	6	120	169	0.30
124916	PRRD235	250	251	4	90	142	0.24
124917	PRRD235	251	252	5	61	145	0.21
124864	PRRD236	183	184	95	9	6	0.11
124865	PRRD236	184	185	99	14	8	0.12
124866	PRRD236	185	186	84	15	9	0.11
124867	PRRD236	186	187	118	24	10	0.15
124869	PRRD236	187	188	128	25	10	0.16
124870	PRRD236	188	189	160	79	24	0.26
124871	PRRD236	189	190	220	175	43	0.44
124872	PRRD236	190	191	245	363	88	0.70
124873	PRRD236	191	192	347	780	216	1.34
124875	PRRD236	192	193	265	1130	391	1.79
124876	PRRD236	193	194	187	1060	486	1.73
124877	PRRD236	194	195	114	990	617	1.72
124878	PRRD236	195	196	141	788	714	1.64
124879	PRRD236	196	197	106	636	791	1.53
124880	PRRD236	197	198	71	488	699	1.26
124882	PRRD236	198	199	41	339	578	0.96

Sample ID	Hole ID	From m	To m	Au ppb	Pt ppb	Pd ppb	3E PGM g/t
124883	PRRD236	199	200	5	128	198	0.33
124884	PRRD236	200	201	1	8	13	0.02
124885	PRRD236	201	202	1	2	1	0.00
125563	PRRD238	170	171	104	12	12	0.13
125565	PRRD238	171	172	150	14	14	0.18
125566	PRRD238	172	173	154	21	16	0.19
125567	PRRD238	173	174	136	12	9	0.16
125568	PRRD238	174	175	145	15	10	0.17
125569	PRRD238	175	176	199	21	10	0.23
125570	PRRD238	176	177	136	36	14	0.19
125571	PRRD238	177	178	257	161	45	0.46
125572	PRRD238	178	179	372	645	163	1.18
125573	PRRD238	179	180	312	1370	500	2.18
125574	PRRD238	180	181	155	1110	743	2.01
125575	PRRD238	181	182	97	653	783	1.53
125577	PRRD238	182	183	63	436	734	1.23
125578	PRRD238	183	184	81	478	780	1.34
125579	PRRD238	184	185	45	523	812	1.38
125580	PRRD238	185	186	32	496	763	1.29
125581	PRRD238	186	187	210	477	718	1.41
125583	PRRD238	187	188	26	489	725	1.24
125584	PRRD238	188	189	39	661	898	1.60
125585	PRRD238	189	190	18	437	604	1.06
125586	PRRD238	190	191	16	438	553	1.01
125587	PRRD238	191	192	12	550	606	1.17
120953	PRRD240	162	163	106	12	13	0.13
120955	PRRD240	163	164	129	13	12	0.15
120956	PRRD240	164	165	154	14	12	0.18
120957	PRRD240	165	166	135	13	9	0.16
120959	PRRD240	166	167	139	15	12	0.17
120960	PRRD240	167	168	144	19	13	0.18
120961	PRRD240	168	169	219	143	41	0.40
120963	PRRD240	169	170	353	617	158	1.13
120964	PRRD240	170	171	298	1290	451	2.04
120965	PRRD240	171	172	173	1290	666	2.13
120966	PRRD240	172	173	74	588	646	1.31
120967	PRRD240	173	174	73	531	732	1.34
120968	PRRD240	174	175	57	499	860	1.42
120969	PRRD240	175	176	51	512	870	1.43
120970	PRRD240	176	177	51	510	791	1.35
120971	PRRD240	177	178	43	467	721	1.23
120972	PRRD240	178	179	20	430	577	1.03
120973	PRRD240	179	180	14	495	618	1.13
120974	PRRD240	180	181	8	502	570	1.08
120975	PRRD240	181	181	14	613	570	1.20
125538	PRRD240	181	183	10	678	465	1.15
125539	PRRD240	183	184	2	285	179	0.47

Sample ID	Hole ID	From m	To m	Au ppb	Pt ppb	Pd ppb	3E PGM g/t
125540	PRRD240	184	184	4	1010	635	1.65
125541	PRRD240	184	185	66	6290	4100	10.46
125543	PRRD240	185	186	9	226	283	0.52
125544	PRRD240	186	187	7	97	189	0.29
125545	PRRD240	187	188	11	121	243	0.38
125546	PRRD240	188	189	17	54	202	0.27
125547	PRRD240	189	190	40	67	295	0.40
125548	PRRD240	190	191	35	43	175	0.25
125549	PRRD240	191	192	44	39	145	0.23
124784	PRRD263	136	137	0.5	176	47	0.22
124785	PRRD263	137	138	71	220	136	0.43
124786	PRRD263	138	139	71	147	91	0.31
124787	PRRD263	139	140	218	1000	449	1.67
124789	PRRD263	140	141	6	4	16	0.03
124790	PRRD263	141	142	12	2	9	0.02
124791	PRRD263	142	143	4	27	45	0.08
124792	PRRD263	143	144	11	666	635	1.31
124793	PRRD263	144	145	55	1180	1270	2.51
124794	PRRD263	145	146	37	5480	3720	9.24
124795	PRRD263	146	147	5	658	516	1.18
124796	PRRD263	147	148	8	660	522	1.19
124797	PRRD263	148	149	6	688	559	1.25
124798	PRRD263	149	150	4	710	519	1.23
124800	PRRD263	150	151	5	673	494	1.17
124801	PRRD263	151	152	4	648	486	1.14
124802	PRRD263	152	153	5	788	598	1.39
124803	PRRD263	153	154	5	1060	776	1.84
124804	PRRD263	154	155	5	1090	849	1.94
124806	PRRD263	155	156	5	1140	840	1.99
124807	PRRD263	156	157	11	653	584	1.25
124808	PRRD263	157	158	13	432	455	0.90
124809	PRRD263	158	159	8	242	282	0.53
124810	PRRD263	159	160	8	162	209	0.38
124812	PRRD263	160	161	7	89	168	0.26
124813	PRRD263	161	162	10	56	142	0.21
124814	PRRD263	162	163	8	44	147	0.20
121616	PRRC264	120	121	115	10	8	0.13
121617	PRRC264	121	122	111	13	8	0.13
121618	PRRC264	122	123	92	14	7	0.11
121619	PRRC264	123	124	93	16	8	0.12
121621	PRRC264	124	125	90	21	10	0.12
121622	PRRC264	125	126	125	61	19	0.21
121623	PRRC264	126	127	193	252	64	0.51
121625	PRRC264	127	128	211	1080	437	1.73
121626	PRRC264	128	129	113	859	596	1.57
121628	PRRC264	129	130	76	394	385	0.86
121629	PRRC264	130	131	92	594	615	1.30

Sample ID	Hole ID	From m	To m	Au ppb	Pt ppb	Pd ppb	3E PGM g/t
121630	PRRC264	131	132	92	481	451	1.02
121631	PRRC264	132	133	45	281	358	0.68
121632	PRRC264	133	134	30	402	564	1.00
121633	PRRC264	134	135	33	644	867	1.54
121634	PRRC264	135	136	28	358	597	0.98
121635	PRRC264	136	137	27	389	620	1.04
121636	PRRC264	137	138	42	366	483	0.89
121637	PRRC264	138	139	34	437	670	1.14
121638	PRRC264	139	140	3	625	411	1.04
121639	PRRC264	140	141	3	621	456	1.08
121640	PRRC264	141	142	2	575	434	1.01
121641	PRRC264	142	143	3	606	460	1.07
121642	PRRC264	143	144	3	588	431	1.02
121643	PRRC264	144	145	3	404	300	0.71
121644	PRRC264	145	146	25	246	196	0.47
121645	PRRC264	146	147	13	95	63	0.17
125512	PRRD266	188	189	157	17	9	0.18
125514	PRRD266	189	190	111	26	11	0.15
125515	PRRD266	190	191	152	28	14	0.19
125516	PRRD266	191	192	138	37	17	0.19
125517	PRRD266	192	193	201	125	39	0.37
125518	PRRD266	193	194	286	315	76	0.68
125520	PRRD266	194	195	293	868	291	1.45
125521	PRRD266	195	196	359	1240	412	2.01
125522	PRRD266	196	197	185	1100	581	1.87
125523	PRRD266	197	198	46	324	300	0.67
125524	PRRD266	198	199	96	676	718	1.49
125525	PRRD266	199	200	38	24	13	0.08
125526	PRRD266	200	201	11	29	23	0.06
125527	PRRD266	201	202	1	7	8	0.02
125528	PRRD266	202	203	77	540	819	1.44
125529	PRRD266	203	204	90	651	876	1.62
125531	PRRD266	204	205	68	554	882	1.50
125532	PRRD266	205	206	41	486	719	1.25
125533	PRRD266	206	207	26	445	699	1.17
125534	PRRD266	207	208	21	459	702	1.18
125535	PRRD266	208	209	18	581	762	1.36
125537	PRRD266	209	210	17	589	724	1.33

APPENDIX E –5E PGM Assays

Sample ID	Hole_ID	From m	To m	Au ppb	Pt ppb	Pd ppb	Rh ppb	Ir ppb	5E PGM g/t	Ni %	Cu %
117649	PRRC142	191	192	43	17	25	3	3	0.03	0.12	0.13
117650	PRRC142	192	193	29	14	23	3	3	0.07	0.13	0.11
117651	PRRC142	193	194	23	129	335	15	3	0.50	0.04	0.04
117652	PRRC142	194	195	23	337	664	15	3	1.04	0.05	0.06
117653	PRRC142	195	196	10	59	198	3	3	0.27	0.02	0.02
117654	PRRC142	196	197	2	17	31	3	3	0.06	0.01	0.01
114053	PRRC179	51	52	224	16	42	3	3	0.29	0.40	0.12
114054	PRRC179	52	53	489	75	49	3	3	0.62	0.79	0.14
114055	PRRC179	53	54	309	813	225	5	5	1.36	0.49	0.16
114057	PRRC179	54	55	116	2320	1460	45	20	3.96	0.20	0.14
114058	PRRC179	55	56	38	1070	1210	50	25	2.39	0.04	0.10
114059	PRRC179	56	57	28	580	673	35	15	1.33	0.03	0.08
114061	PRRC179	57	58	22	583	442	60	25	1.13	0.01	0.10
114062	PRRC179	58	59	11	701	502	75	30	1.32	0.02	0.10
114063	PRRC179	59	60	11	1010	782	125	50	1.98	0.02	0.11
114064	PRRC179	60	61	17	1040	756	110	45	1.97	0.01	0.11
114065	PRRC179	61	62	10	243	158	30	15	0.46	0.02	0.03
114066	PRRC179	62	63	2	12	13	3	3	0.03	0.00	0.00
114094	PRRC179	90	91	51	19	27	3	3	0.10	0.24	0.14
114095	PRRC179	91	92	95	38	33	3	3	0.17	0.41	0.15
114096	PRRC179	92	93	86	493	538	15	10	1.14	0.21	0.09
114097	PRRC179	93	94	121	711	877	30	15	1.75	0.13	0.08
114098	PRRC179	94	95	100	630	998	25	10	1.76	0.16	0.06
114099	PRRC179	95	96	50	764	988	40	15	1.86	0.04	0.08
114100	PRRC179	96	97	28	611	780	30	15	1.46	0.02	0.08
114101	PRRC179	97	98	16	528	476	45	20	1.09	0.02	0.10
114102	PRRC179	98	99	15	627	448	65	30	1.19	0.02	0.10
114103	PRRC179	99	100	11	461	463	65	30	1.03	0.02	0.10
114173	PRRC180	69	70	55	31	21	3	3	0.11	0.40	0.16
114174	PRRC180	70	71	75	224	60	3	3	0.36	0.30	0.13
114175	PRRC180	71	72	84	1770	694	20	10	2.58	0.22	0.12
114176	PRRC180	72	73	152	831	1000	20	10	2.01	0.27	0.07
114177	PRRC180	73	74	108	799	1100	30	15	2.05	0.14	0.07
114178	PRRC180	74	75	104	596	803	25	10	1.54	0.15	0.06
114179	PRRC180	75	76	45	519	672	30	10	1.28	0.06	0.07
114180	PRRC180	76	77	30	437	476	35	15	0.99	0.02	0.09
114182	PRRC180	77	78	10	618	487	70	30	1.22	0.01	0.10
114183	PRRC180	78	79	10	692	532	70	30	1.33	0.01	0.11
114184	PRRC180	79	80	20	1100	830	130	55	2.14	0.04	0.12
114185	PRRC180	80	81	15	1100	857	125	55	2.15	0.01	0.10
114186	PRRC180	81	82	20	441	521	80	35	1.10	0.16	0.11
114187	PRRC180	82	83	16	147	364	35	15	0.58	0.07	0.12
114259	PRRC181	30	31	10	95	278	10	3	0.40	0.17	0.08
114260	PRRC181	31	32	12	189	375	20	5	0.60	0.16	0.08

Sample ID	Hole_ID	From m	To m	Au ppb	Pt ppb	Pd ppb	Rh ppb	Ir ppb	5E PGM g/t	Ni %	Cu %
114261	PRRC181	32	33	4	574	458	40	20	1.10	0.13	0.09
114262	PRRC181	33	34	6	719	500	50	25	1.30	0.10	0.15
114264	PRRC181	34	35	5	1050	578	60	30	1.72	0.07	0.19
114265	PRRC181	35	36	7	857	673	60	30	1.63	0.06	0.24
114266	PRRC181	36	37	2	860	563	85	40	1.55	0.04	0.23
114267	PRRC181	37	38	3	906	512	125	55	1.60	0.04	0.26
114268	PRRC181	38	39	2	659	405	125	60	1.25	0.03	0.27
114269	PRRC181	39	40	3	835	397	155	70	1.46	0.04	0.25
114270	PRRC181	40	41	2	1390	393	160	70	2.02	0.02	0.20
114271	PRRC181	41	42	7	963	365	140	60	1.54	0.02	0.22
114272	PRRC181	42	43	19	547	279	100	40	0.99	0.02	0.20
114273	PRRC181	43	44	13	233	170	55	25	0.50	0.02	0.20
114328	PRRC182	36	37	22	81	234	5	3	0.34	0.27	0.14
114329	PRRC182	37	38	17	238	322	10	3	0.59	0.29	0.13
114331	PRRC182	38	39	243	510	250	5	3	1.01	0.37	0.19
114332	PRRC182	39	40	72	1750	422	20	10	2.27	0.26	0.15
114333	PRRC182	40	41	103	825	297	20	10	1.26	0.16	0.08
114334	PRRC182	41	42	117	511	267	15	10	0.92	0.23	0.10
114335	PRRC182	42	43	103	468	340	15	5	0.93	0.07	0.07
114336	PRRC182	43	44	108	746	265	25	10	1.15	0.08	0.07
114337	PRRC182	44	45	127	633	239	30	10	1.04	0.07	0.10
114338	PRRC182	45	46	76	608	237	40	15	0.98	0.05	0.11
114339	PRRC182	46	47	132	533	234	40	15	0.95	0.06	0.10
114340	PRRC182	47	48	764	307	258	25	10	1.36	0.04	0.08
114341	PRRC182	48	49	187	457	246	40	15	0.95	0.04	0.08
114342	PRRC182	49	50	164	449	332	50	20	1.02	0.07	0.09
114343	PRRC182	50	51	178	675	465	75	30	1.42	0.05	0.09
114344	PRRC182	51	52	136	311	343	55	20	0.87	0.03	0.10
114345	PRRC182	52	53	73	87	273	20	10	0.46	0.04	0.10
114382	PRRC183	29	30	258	292	229	3	3	0.78	0.53	0.14
114383	PRRC183	30	31	43	296	265	5	3	0.61	0.07	0.12
114384	PRRC183	31	32	9	906	358	10	3	1.29	0.15	0.09
114385	PRRC183	32	33	12	2800	426	35	15	3.29	0.10	0.10
114386	PRRC183	33	34	18	1690	327	30	15	2.08	0.12	0.10
114387	PRRC183	34	35	10	2590	461	60	25	3.15	0.13	0.08
114389	PRRC183	35	36	12	2310	459	65	25	2.87	0.16	0.09
114390	PRRC183	36	37	14	1510	440	80	30	2.07	0.18	0.07
114391	PRRC183	37	38	4	595	310	45	15	0.97	0.18	0.09
114393	PRRC183	38	39	6	809	383	100	40	1.34	0.17	0.18
114394	PRRC183	39	40	1	259	242	25	15	0.54	0.14	0.14
114395	PRRC183	40	41	0.5	27	63	3	3	0.10	0.04	0.04
114397	PRRC183	41	42	4	247	267	30	15	0.56	0.09	0.18
114398	PRRC183	42	43	6	1050	475	100	40	1.67	0.04	0.23
114399	PRRC183	43	44	4	1180	405	130	55	1.77	0.03	0.16
114400	PRRC183	44	45	4	1090	629	125	50	1.90	0.05	0.18
114401	PRRC183	45	46	15	545	316	105	40	1.02	0.04	0.18
114402	PRRC183	46	47	7	255	203	45	20	0.53	0.04	0.14

Sample ID	Hole_ID	From m	To m	Au ppb	Pt ppb	Pd ppb	Rh ppb	Ir ppb	5E PGM g/t	Ni %	Cu %
114459	PRRC184	30	31	30	466	159	45	20	0.72	0.18	0.06
114460	PRRC184	31	32	33	487	250	70	30	0.87	0.18	0.06
114461	PRRC184	32	33	42	444	176	115	50	0.83	0.16	0.06
114462	PRRC184	33	34	86	916	202	165	65	1.43	0.26	0.09
114463	PRRC184	34	35	18	328	108	105	45	0.60	0.22	0.06
114464	PRRC184	35	36	187	44	63	10	3	0.31	0.08	0.03
115498	PRRC198	15	16	61	239	111	5	3	0.42	0.02	0.02
115499	PRRC198	16	17	26	272	151	10	5	0.46	0.02	0.02
115500	PRRC198	17	18	63	1060	411	40	15	1.59	0.09	0.04
115502	PRRC198	18	19	29	946	330	100	40	1.45	0.07	0.04
115503	PRRC198	19	20	33	1440	339	125	45	1.98	0.07	0.05
115504	PRRC198	20	21	17	573	237	100	35	0.96	0.07	0.03
115505	PRRC198	21	22	19	1340	268	155	50	1.83	0.06	0.04
115506	PRRC198	22	23	15	1140	374	190	75	1.79	0.05	0.06
115507	PRRC198	23	24	18	897	344	145	60	1.46	0.03	0.04
115508	PRRC198	24	25	4	1630	499	245	105	2.48	0.04	0.04
115509	PRRC198	25	26	8	3630	749	345	90	4.82	0.14	0.06
115510	PRRC198	26	27	9	1150	371	175	50	1.76	0.17	0.06
115511	PRRC198	27	28	4	1160	354	130	40	1.69	0.17	0.06
115512	PRRC198	28	29	2	1610	413	120	35	2.18	0.17	0.06
115513	PRRC198	29	30	15	1740	511	115	35	2.42	0.19	0.06
115514	PRRC198	30	31	53	2310	761	100	30	3.25	0.19	0.07
115515	PRRC198	31	32	10	2360	993	75	20	3.46	0.14	0.08
115516	PRRC198	32	33	378	1440	992	75	25	2.91	0.14	0.08
115517	PRRC198	33	34	15	1240	678	90	25	2.05	0.22	0.10
115518	PRRC198	34	35	12	924	1170	45	15	2.17	0.21	0.12
115519	PRRC198	35	36	23	2450	2040	60	15	4.59	0.25	0.22
115520	PRRC198	36	37	4	470	390	15	3	0.88	0.04	0.06
115521	PRRC198	37	38	75	472	626	20	3	1.20	0.06	0.17
115522	PRRC198	38	39	4	577	640	25	10	1.26	0.07	0.31
115523	PRRC198	39	40	2	258	335	10	3	0.61	0.02	0.23
115524	PRRC198	40	41	0.5	292	314	10	3	0.62	0.02	0.33
115581	PRRC199	27	28	179	51	195	3	3	0.43	0.59	0.16
115582	PRRC199	28	29	215	78	214	3	3	0.51	0.65	0.26
115583	PRRC199	29	30	720	143	371	3	5	1.24	0.55	0.23
115584	PRRC199	30	31	288	512	412	10	5	1.23	0.42	0.23
115585	PRRC199	31	32	797	2280	732	25	15	3.85	0.35	0.18
115586	PRRC199	32	33	179	1660	596	35	15	2.49	0.21	0.14
115587	PRRC199	33	34	275	2030	1190	45	20	3.56	0.21	0.10
115588	PRRC199	34	35	190	790	797	30	10	1.82	0.14	0.08
115589	PRRC199	35	36	97	799	609	40	15	1.56	0.12	0.13
115590	PRRC199	36	37	52	636	474	35	15	1.21	0.10	0.08
115592	PRRC199	37	38	104	608	268	15	5	1.00	0.24	0.12
115593	PRRC199	38	39	270	1940	959	40	20	3.23	0.22	0.13
115594	PRRC199	39	40	167	827	481	25	10	1.51	0.14	0.09
115596	PRRC199	40	41	89	592	396	30	10	1.12	0.09	0.08

Sample ID	Hole_ID	From m	To m	Au ppb	Pt ppb	Pd ppb	Rh ppb	Ir ppb	5E PGM g/t	Ni %	Cu %
115597	PRRC199	41	42	93	851	462	35	15	1.46	0.10	0.09
115598	PRRC199	42	43	95	860	532	30	15	1.53	0.08	0.09
115599	PRRC199	43	44	34	755	420	35	15	1.26	0.06	0.11
115600	PRRC199	44	45	54	723	426	45	20	1.27	0.03	0.13
115602	PRRC199	45	46	21	600	361	40	15	1.04	0.02	0.11
115603	PRRC199	46	47	11	488	276	55	25	0.86	0.02	0.13
115604	PRRC199	47	48	11	806	419	90	35	1.36	0.01	0.12
115605	PRRC199	48	49	11	974	684	120	50	1.84	0.02	0.11
115606	PRRC199	49	50	11	877	458	110	45	1.50	0.02	0.11
115607	PRRC199	50	51	18	913	724	110	40	1.81	0.03	0.10
115608	PRRC199	51	52	17	464	470	90	35	1.08	0.03	0.11
115609	PRRC199	52	53	14	292	336	65	25	0.73	0.03	0.11
115734	PRRC200	104	105	2	267	289	55	25	0.64	0.01	0.09
115735	PRRC200	105	106	0.5	341	196	65	25	0.63	0.00	0.10
115736	PRRC200	106	107	2	826	677	85	35	1.63	0.01	0.08
115737	PRRC200	107	108	1	678	529	80	30	1.32	0.01	0.07
115738	PRRC200	108	109	1	452	322	80	30	0.89	0.01	0.09
115739	PRRC200	109	110	0.5	183	119	60	25	0.39	0.01	0.09
115855	PRRC201	74	75	178	121	32	3	3	0.34	0.17	0.09
115857	PRRC201	75	76	233	297	74	3	3	0.61	0.17	0.09
115858	PRRC201	76	77	337	747	192	5	3	1.28	0.22	0.10
115859	PRRC201	77	78	290	1010	321	5	3	1.63	0.19	0.10
115860	PRRC201	78	79	267	1280	461	10	5	2.02	0.17	0.09
115861	PRRC201	79	80	118	965	598	15	5	1.70	0.07	0.07
115863	PRRC201	80	81	98	727	691	15	3	1.53	0.06	0.06
115864	PRRC201	81	82	75	508	706	15	3	1.31	0.05	0.05
115865	PRRC201	82	83	68	391	601	10	3	1.07	0.04	0.05
115866	PRRC201	83	84	47	347	605	10	3	1.01	0.03	0.05
115867	PRRC201	84	85	43	355	620	10	3	1.03	0.02	0.04
115868	PRRC201	85	86	85	741	958	25	5	1.81	0.04	0.07
115869	PRRC201	86	87	94	923	1160	25	10	2.21	0.05	0.07
115870	PRRC201	87	88	40	457	715	15	3	1.23	0.04	0.05
115871	PRRC201	88	89	32	418	674	15	3	1.14	0.03	0.05
115872	PRRC201	89	90	36	552	751	25	10	1.37	0.04	0.05
115873	PRRC201	90	91	28	611	698	45	15	1.40	0.03	0.37
115874	PRRC201	91	92	56	1110	1330	45	20	2.56	0.21	0.09
115875	PRRC201	92	93	40	1010	1220	40	15	2.33	0.25	0.09
115876	PRRC201	93	94	17	715	745	45	20	1.54	0.09	0.06
115877	PRRC201	94	95	36	1050	1270	40	15	2.41	0.19	0.08
115878	PRRC201	95	96	33	1080	1340	45	15	2.51	0.16	0.08
115879	PRRC201	96	97	16	730	793	40	15	1.59	0.11	0.06
115880	PRRC201	97	98	15	575	582	40	15	1.23	0.02	0.06
115881	PRRC201	98	99	14	577	564	45	15	1.22	0.01	0.06
115882	PRRC201	99	100	12	667	633	45	20	1.38	0.01	0.06
115883	PRRC201	100	101	11	645	610	55	25	1.35	0.00	0.07
115884	PRRC201	101	102	9	736	617	60	25	1.45	0.01	0.07
115885	PRRC201	102	103	9	685	591	60	25	1.37	0.06	0.07

Sample ID	Hole_ID	From m	To m	Au ppb	Pt ppb	Pd ppb	Rh ppb	Ir ppb	5E PGM g/t	Ni %	Cu %
115886	PRRC201	103	104	17	677	571	65	25	1.36	0.01	0.09
115887	PRRC201	104	105	7	659	572	50	20	1.31	0.01	0.10
115888	PRRC201	105	106	12	766	538	80	30	1.43	0.01	0.09
115889	PRRC201	106	107	5	517	423	55	20	1.02	0.02	0.10
115890	PRRC201	107	108	4	463	420	45	15	0.95	0.01	0.11
115891	PRRC201	108	109	4	211	186	20	5	0.43	0.00	0.07
115892	PRRC201	109	110	19	9880	2750	124 0	525	14.41	0.01	0.07
115893	PRRC201	110	111	6	411	262	55	25	0.76	0.04	0.05
115894	PRRC201	111	112	19	252	203	40	15	0.53	0.06	0.05
115974	PRRC202	155	156	209	15	12	3	3	0.24	0.33	0.11
115975	PRRC202	156	157	168	41	18	3	3	0.23	0.21	0.07
115976	PRRC202	157	158	348	924	342	10	3	1.63	0.16	0.09
115977	PRRC202	158	159	164	1140	792	20	10	2.13	0.10	0.07
115978	PRRC202	159	160	112	566	741	15	5	1.44	0.06	0.06
115979	PRRC202	160	161	56	454	763	15	5	1.29	0.03	0.05
115980	PRRC202	161	162	61	514	836	15	5	1.43	0.04	0.05
115981	PRRC202	162	163	45	459	683	15	5	1.21	0.02	0.05
115982	PRRC202	163	164	166	252	217	5	3	0.64	0.27	0.10
115983	PRRC202	164	165	174	181	175	3	3	0.54	0.32	0.11
115984	PRRC202	165	166	15	450	596	25	10	1.10	0.02	0.07
115985	PRRC202	166	167	13	396	511	25	10	0.96	0.02	0.06
115986	PRRC202	167	168	37	361	456	20	10	0.88	0.02	0.06
115987	PRRC202	168	169	12	444	452	35	15	0.96	0.03	0.07
115988	PRRC202	169	170	7	391	323	40	15	0.78	0.03	0.07
115990	PRRC202	170	171	5	344	262	40	15	0.67	0.07	0.08
115991	PRRC202	171	172	8	536	403	65	25	1.04	0.05	0.07
115992	PRRC202	172	173	9	667	614	85	35	1.41	0.02	0.09
115993	PRRC202	173	174	10	501	514	80	35	1.14	0.01	0.10
115995	PRRC202	174	175	7	303	352	70	25	0.76	0.01	0.10
115996	PRRC202	175	176	12	138	247	35	15	0.45	0.01	0.10
116154	PRRC204	166	167	323	317	83	3	3	0.73	0.23	0.11
116155	PRRC204	167	168	183	450	140	5	3	0.78	0.25	0.11
116156	PRRC204	168	169	262	1380	571	15	5	2.23	0.17	0.10
116157	PRRC204	169	170	131	706	640	15	5	1.50	0.06	0.05
116158	PRRC204	170	171	92	619	819	15	5	1.55	0.06	0.06
116159	PRRC204	171	172	62	446	790	15	3	1.32	0.04	0.05
116160	PRRC204	172	173	63	456	820	15	3	1.36	0.04	0.05
116161	PRRC204	173	174	55	505	848	15	5	1.43	0.05	0.06
116162	PRRC204	174	175	43	464	756	15	5	1.28	0.03	0.05
116164	PRRC204	175	176	37	563	834	20	5	1.46	0.02	0.06
116165	PRRC204	176	177	25	487	727	20	5	1.26	0.02	0.06
116166	PRRC204	177	178	17	413	588	20	10	1.05	0.01	0.06
116167	PRRC204	178	179	14	464	586	25	10	1.10	0.01	0.06
116168	PRRC204	179	180	9	510	566	40	15	1.14	0.01	0.07
116170	PRRC204	180	181	6	558	455	60	20	1.10	0.01	0.09
116171	PRRC204	181	182	4	512	398	65	25	1.00	0.01	0.09

Sample ID	Hole_ID	From m	To m	Au ppb	Pt ppb	Pd ppb	Rh ppb	Ir ppb	5E PGM g/t	Ni %	Cu %
116172	PRRC204	182	183	6	847	638	95	35	1.62	0.01	0.10
116173	PRRC204	183	184	7	987	717	115	45	1.87	0.01	0.11
116174	PRRC204	184	185	7	747	552	80	35	1.42	0.01	0.07
116176	PRRC204	185	186	10	942	673	105	40	1.77	0.01	0.10
116177	PRRC204	186	187	12	691	669	90	35	1.50	0.02	0.10
116178	PRRC204	187	188	3	208	234	40	15	0.50	0.01	0.06
116179	PRRC204	188	189	1	18	17	3	3	0.04	0.00	0.00
116180	PRRC204	189	190	9	677	521	80	30	1.32	0.00	0.05
116181	PRRC204	190	191	7	675	590	80	30	1.38	0.02	0.08
116182	PRRC204	191	192	5	498	496	75	30	1.10	0.02	0.11
116183	PRRC204	192	193	4	295	327	65	25	0.72	0.02	0.10
116289	PRRC205	183	184	187	152	53	10	3	0.40	0.17	0.09
116290	PRRC205	184	185	245	351	100	3	3	0.70	0.19	0.09
116291	PRRC205	185	186	289	809	236	5	3	1.34	0.21	0.11
116292	PRRC205	186	187	235	877	330	10	3	1.45	0.15	0.10
116293	PRRC205	187	188	181	964	546	15	5	1.71	0.10	0.09
116294	PRRC205	188	189	178	1140	904	20	5	2.25	0.10	0.09
116295	PRRC205	189	190	135	1170	820	20	10	2.16	0.10	0.07
116296	PRRC205	190	191	45	356	409	15	5	0.83	0.06	0.06
116297	PRRC205	191	192	82	496	687	15	3	1.28	0.06	0.07
116298	PRRC205	192	193	63	536	864	15	5	1.48	0.09	0.06
116299	PRRC205	193	194	40	346	605	10	3	1.00	0.04	0.05
116300	PRRC205	194	195	91	303	553	10	3	0.96	0.03	0.05
116301	PRRC205	195	196	43	366	653	15	3	1.08	0.03	0.05
116302	PRRC205	196	197	86	666	1010	20	10	1.79	0.05	0.07
116303	PRRC205	197	198	80	693	1030	20	10	1.83	0.04	0.07
116304	PRRC205	198	199	12	187	303	20	10	0.53	0.02	0.05
116305	PRRC205	199	200	25	567	694	40	15	1.34	0.01	0.05
116306	PRRC205	200	201	27	628	776	40	15	1.49	0.01	0.06
116307	PRRC205	201	202	33	747	945	40	15	1.78	0.02	0.07
116308	PRRC205	202	203	10	419	480	30	15	0.95	0.00	0.03
116309	PRRC205	203	204	10	73	100	5	3	0.19	0.01	0.01
116424	PRRC206	175	176	14	13	4	3	3	0.04	0.00	0.01
116425	PRRC206	176	177	242	299	70	3	3	0.62	0.18	0.08
116426	PRRC206	177	178	300	667	181	3	3	1.15	0.19	0.10
116427	PRRC206	178	179	249	962	335	10	3	1.56	0.15	0.11
116428	PRRC206	179	180	202	1020	394	10	5	1.63	0.12	0.08
116429	PRRC206	180	181	128	914	519	15	5	1.58	0.08	0.08
116430	PRRC206	181	182	89	576	608	15	5	1.29	0.06	0.06
116431	PRRC206	182	183	180	439	547	10	3	1.18	0.08	0.05
116432	PRRC206	183	184	90	359	545	10	3	1.01	0.05	0.05
116433	PRRC206	184	185	60	323	553	10	3	0.95	0.03	0.05
116434	PRRC206	185	186	33	278	500	10	3	0.82	0.03	0.04
116435	PRRC206	186	187	47	317	553	10	3	0.93	0.03	0.04
116436	PRRC206	187	188	81	653	918	25	10	1.69	0.04	0.07
116437	PRRC206	188	189	99	800	1210	25	10	2.14	0.05	0.07
116438	PRRC206	189	190	44	387	636	15	3	1.08	0.03	0.05

Sample ID	Hole_ID	From m	To m	Au ppb	Pt ppb	Pd ppb	Rh ppb	Ir ppb	5E PGM g/t	Ni %	Cu %
116439	PRRC206	190	191	36	414	647	15	5	1.12	0.02	0.05
116440	PRRC206	191	192	27	651	706	40	15	1.44	0.01	0.05
116441	PRRC206	192	193	39	550	639	35	15	1.28	0.02	0.08
116442	PRRC206	193	194	53	819	964	35	15	1.89	0.03	0.08
116443	PRRC206	194	195	60	586	602	40	15	1.30	0.01	0.06
116444	PRRC206	195	196	20	508	518	40	15	1.10	0.01	0.06
116445	PRRC206	196	197	18	479	508	35	15	1.06	0.01	0.06
116446	PRRC206	197	198	13	534	532	45	20	1.14	0.01	0.06
116447	PRRC206	198	199	16	612	574	45	20	1.27	0.01	0.06
116448	PRRC206	199	200	57	622	525	55	20	1.28	0.01	0.07
116449	PRRC206	200	201	30	643	521	55	25	1.27	0.01	0.07
116450	PRRC206	201	202	10	475	446	40	15	0.99	0.01	0.09
116451	PRRC206	202	203	10	604	506	55	25	1.20	0.00	0.08
116452	PRRC206	203	204	7	547	500	50	20	1.12	0.00	0.08
116453	PRRC206	204	205	6	613	513	55	20	1.21	0.00	0.09
116454	PRRC206	205	206	4	590	458	60	25	1.14	0.00	0.10
116455	PRRC206	206	207	4	687	483	70	30	1.27	0.00	0.10
116456	PRRC206	207	208	3	693	477	70	30	1.27	0.00	0.09
116457	PRRC206	208	209	2	669	468	75	30	1.24	0.01	0.10
116458	PRRC206	209	210	9	858	596	95	40	1.60	0.01	0.10
116459	PRRC206	210	211	6	1130	764	120	50	2.07	0.01	0.09
116460	PRRC206	211	212	13	982	682	55	20	1.75	0.01	0.07
116461	PRRC206	212	213	14	472	425	60	25	1.00	0.01	0.08
116462	PRRC206	213	214	6	106	106	15	5	0.24	0.00	0.03
116852	PRRC209	229	230	134	35	16	3	3	0.19	0.18	0.08
116853	PRRC209	230	231	175	109	36	3	3	0.33	0.16	0.08
116854	PRRC209	231	232	329	542	133	3	3	1.01	0.24	0.10
116855	PRRC209	232	233	255	1170	332	10	10	1.78	0.23	0.11
116856	PRRC209	233	234	255	1110	374	10	5	1.75	0.19	0.09
116857	PRRC209	234	235	166	811	538	15	5	1.54	0.07	0.06
116858	PRRC209	235	236	30	388	600	10	5	1.03	0.05	0.04
116859	PRRC209	236	237	8	22	26	3	3	0.06	0.01	0.00
116860	PRRC209	237	238	12	29	36	3	3	0.08	0.01	0.00
116861	PRRC209	238	239	7	8	9	3	3	0.03	0.01	0.00
116862	PRRC209	239	240	19	212	377	10	3	0.62	0.02	0.02
116863	PRRC209	240	241	27	385	623	15	5	1.06	0.03	0.04
116864	PRRC209	241	242	35	414	629	15	5	1.10	0.02	0.05
116865	PRRC209	242	243	54	376	557	50	65	1.10	0.02	0.04
116866	PRRC209	243	244	20	358	514	15	5	0.91	0.02	0.04
116867	PRRC209	244	245	22	367	494	15	10	0.91	0.01	0.05
116868	PRRC209	245	246	30	407	524	20	10	0.99	0.01	0.06
116869	PRRC209	246	247	11	398	504	20	10	0.94	0.01	0.06
116870	PRRC209	247	248	13	457	500	35	15	1.02	0.01	0.06
116871	PRRC209	248	249	13	544	467	50	20	1.09	0.01	0.08
116872	PRRC209	249	250	13	529	402	55	25	1.02	0.01	0.09
116873	PRRC209	250	251	39	508	392	55	25	1.02	0.01	0.10
116874	PRRC209	251	252	32	693	534	70	30	1.36	0.01	0.10
116875	PRRC209	252	253	28	761	605	85	35	1.51	0.02	0.07

Sample ID	Hole_ID	From m	To m	Au ppb	Pt ppb	Pd ppb	Rh ppb	Ir ppb	5E PGM g/t	Ni %	Cu %
116876	PRRC209	253	254	22	491	476	65	25	1.08	0.03	0.10
116877	PRRC209	254	255	15	281	324	55	20	0.70	0.02	0.10
116878	PRRC209	255	256	17	216	274	50	20	0.58	0.02	0.10
116879	PRRC209	256	257	71	854	751	60	30	1.77	0.13	0.12
116880	PRRC209	257	258	9	91	188	25	10	0.32	0.02	0.10
116881	PRRC209	258	259	9	71	198	20	10	0.31	0.02	0.10
116903	PRRC210	9	10	352	106	44	3	3	0.51	0.51	0.23
116904	PRRC210	10	11	388	115	120	3	3	0.63	0.72	0.24
116905	PRRC210	11	12	911	159	93	3	3	1.17	0.72	0.18
116906	PRRC210	12	13	620	1230	276	20	10	2.16	0.58	0.20
116907	PRRC210	13	14	48	731	617	45	15	1.46	0.16	0.16
116908	PRRC210	14	15	66	768	624	60	25	1.54	0.06	0.21
116909	PRRC210	15	16	22	1060	1020	90	35	2.23	0.14	0.20
116910	PRRC210	16	17	29	1130	558	115	50	1.88	0.06	0.23
116911	PRRC210	17	18	18	810	636	85	30	1.58	0.11	0.21
116912	PRRC210	18	19	17	1190	558	125	50	1.94	0.06	0.17
116913	PRRC210	19	20	12	1470	677	160	70	2.39	0.05	0.15
116914	PRRC210	20	21	9	1280	558	145	60	2.05	0.07	0.19
116916	PRRC210	21	22	17	1720	926	210	90	2.96	0.09	0.21
116917	PRRC210	22	23	30	1110	820	150	60	2.17	0.13	0.25
116918	PRRC210	23	24	23	673	618	135	50	1.50	0.09	0.24
116919	PRRC210	24	25	12	278	1110	70	30	1.50	0.04	0.22
116921	PRRC210	25	26	15	145	853	40	10	1.06	0.03	0.19
116922	PRRC210	26	27	14	124	934	30	10	1.11	0.04	0.17
116923	PRRC210	27	28	12	134	509	20	10	0.69	0.02	0.18
116924	PRRC210	28	29	6	94	412	20	10	0.54	0.02	0.15
116984	PRRC211	33	34	23	20	10	3	3	0.06	0.12	0.05
116985	PRRC211	34	35	156	125	185	10	3	0.48	0.19	0.13
116986	PRRC211	35	36	452	218	951	10	3	1.63	0.24	0.08
116988	PRRC211	36	37	298	923	1770	25	10	3.03	0.18	0.07
116989	PRRC211	37	38	103	1040	908	30	10	2.09	0.08	0.08
116990	PRRC211	38	39	53	952	688	35	10	1.74	0.07	0.07
116991	PRRC211	39	40	54	876	579	20	10	1.54	0.04	0.07
116993	PRRC211	40	41	39	874	718	35	10	1.68	0.02	0.08
116994	PRRC211	41	42	18	686	637	45	15	1.40	0.01	0.09
116995	PRRC211	42	43	9	742	581	30	10	1.37	0.03	0.07
116996	PRRC211	43	44	11	551	515	35	15	1.13	0.06	0.08
116998	PRRC211	44	45	8	564	823	75	30	1.50	0.01	0.09
116999	PRRC211	45	46	1	480	625	65	30	1.20	0.01	0.11
117000	PRRC211	46	47	37	725	1080	110	45	2.00	0.01	0.12
117001	PRRC211	47	48	7	823	1150	135	50	2.17	0.01	0.11
117002	PRRC211	48	49	7	764	1150	135	55	2.11	0.02	0.11
117003	PRRC211	49	50	12	793	1090	130	50	2.08	0.02	0.10
117004	PRRC211	50	51	21	582	660	100	40	1.40	0.04	0.10
117005	PRRC211	51	52	11	671	866	115	50	1.71	0.05	0.10
117006	PRRC211	52	53	9	360	216	55	20	0.66	0.02	0.12
117007	PRRC211	53	54	19	421	131	30	10	0.61	0.05	0.12

Sample ID	Hole_ID	From m	To m	Au ppb	Pt ppb	Pd ppb	Rh ppb	Ir ppb	5E PGM g/t	Ni %	Cu %
119033	PRRC216	119.0	120.0	390	49	27	3	3	0.47	0.80	0.12
119034	PRRC216	120.0	121.0	261	299	82	3	3	0.65	0.43	0.13
119035	PRRC216	121.0	122.0	370	1370	689	15	10	2.45	0.30	0.12
119036	PRRC216	122.0	123.0	177	984	940	20	10	2.13	0.17	0.08
119037	PRRC216	123.0	124.0	171	798	884	20	10	1.88	0.19	0.09
119038	PRRC216	124.0	125.0	75	824	1020	35	15	1.97	0.07	0.08
119039	PRRC216	125.0	126.0	91	885	913	35	15	1.94	0.08	0.08
119041	PRRC216	126.0	127.0	19	346	411	25	10	0.81	0.03	0.07
119042	PRRC216	127.0	128.0	10	651	505	70	30	1.27	0.01	0.10
119043	PRRC216	128.0	129.0	10	638	480	70	35	1.23	0.01	0.11
119044	PRRC216	129.0	130.0	10	700	470	80	35	1.30	0.01	0.11
119046	PRRC216	130.0	131.0	4	25	43	5	3	0.08	0.01	0.11
119047	PRRC216	131.0	132.0	2	27	49	5	3	0.09	0.01	0.11
119048	PRRC216	132.0	133.0	2	23	46	5	3	0.08	0.01	0.11
119049	PRRC216	133.0	134.0	0.5	16	25	3	3	0.05	0.00	0.12
119050	PRRC216	134.0	135.0	2	15	25	3	3	0.05	0.01	0.12
119052	PRRC216	135.0	136.0	20	513	520	80	35	1.17	0.04	0.11
119053	PRRC216	136.0	137.0	15	124	121	25	10	0.30	0.02	0.10
119054	PRRC216	137.0	138.0	15	292	327	45	20	0.70	0.03	0.11
119187	PRRC217	152	153	109	20	30	3	3	0.16	0.70	0.14
119188	PRRC217	153	154	135	30	45	3	3	0.22	0.79	0.13
119189	PRRC217	154	155	357	1650	636	20	10	2.67	0.22	0.12
119190	PRRC217	155	156	124	811	1020	20	10	1.99	0.09	0.06
119191	PRRC217	156	157	70	785	1100	30	15	2.00	0.05	0.07
119192	PRRC217	157	158	31	550	697	35	15	1.33	0.02	0.08
119193	PRRC217	158	159	32	551	493	55	25	1.16	0.03	0.10
119194	PRRC217	159	160	21	532	505	50	20	1.13	0.02	0.09
119195	PRRC217	160	161	20	839	632	105	50	1.65	0.02	0.09
119196	PRRC217	161	162	42	507	527	95	45	1.22	0.03	0.11
119197	PRRC217	162	163	17	148	290	45	20	0.52	0.04	0.10
119198	PRRC217	163	164	16	76	305	20	10	0.43	0.05	0.11
117563	PRRC218	181	182	111	71	22	3	3	0.21	0.10	0.06
117564	PRRC218	182	183	177	137	37	3	3	0.36	0.14	0.08
117565	PRRC218	183	184	216	265	65	3	3	0.55	0.16	0.08

Sample ID	Hole_ID	From m	To m	Au ppb	Pt ppb	Pd ppb	Rh ppb	Ir ppb	5E PGM g/t	Ni %	Cu %
117566	PRRC218	184	185	271	592	166	3	3	1.03	0.18	0.10
117567	PRRC218	185	186	253	873	283	5	5	1.42	0.15	0.09
117568	PRRC218	186	187	172	1010	454	15	5	1.66	0.09	0.08
117569	PRRC218	187	188	117	752	545	15	5	1.43	0.07	0.06
117570	PRRC218	188	189	93	578	657	15	5	1.35	0.06	0.06
117571	PRRC218	189	190	62	379	567	15	5	1.03	0.04	0.05
117572	PRRC218	190	191	32	329	557	10	3	0.93	0.03	0.05
117573	PRRC218	191	192	20	321	551	15	5	0.91	0.03	0.05
117574	PRRC218	192	193	41	385	634	15	5	1.08	0.02	0.05
117575	PRRC218	193	194	80	527	761	20	10	1.40	0.05	0.06
117576	PRRC218	194	195	23	388	622	15	5	1.05	0.02	0.05
117577	PRRC218	195	196	19	490	643	25	15	1.19	0.02	0.05
117578	PRRC218	196	197	22	636	667	45	20	1.39	0.01	0.05
117579	PRRC218	197	198	38	762	917	40	20	1.78	0.02	0.07
117580	PRRC218	198	199	40	710	906	40	15	1.71	0.02	0.07
117581	PRRC218	199	200	13	527	552	40	20	1.15	0.01	0.06
117582	PRRC218	200	201	9	500	494	45	20	1.07	0.01	0.06
117583	PRRC218	201	202	8	570	562	50	20	1.21	0.01	0.06
117584	PRRC218	202	203	9	640	613	55	25	1.34	0.01	0.07
117585	PRRC218	203	204	6	654	593	55	25	1.33	0.01	0.07
117586	PRRC218	204	205	7	630	582	65	25	1.31	0.00	0.07
117587	PRRC218	205	206	4	652	528	65	30	1.28	0.01	0.07
117588	PRRC218	206	207	3	662	497	65	30	1.26	0.01	0.08
117589	PRRC218	207	208	2	372	277	45	20	0.72	0.01	0.05
119302	PRRC219	158	159	178	201	74	3	3	0.46	0.42	0.09
119303	PRRC219	159	160	129	446	214	5	3	0.80	0.33	0.08
119304	PRRC219	160	161	61	484	553	10	5	1.11	0.61	0.05
119305	PRRC219	161	162	74	519	565	20	5	1.18	0.37	0.06
119306	PRRC219	162	163	49	608	771	25	15	1.47	0.24	0.07
119307	PRRC219	163	164	41	543	701	25	10	1.32	0.19	0.07
119308	PRRC219	164	165	50	415	490	20	10	0.99	0.22	0.07
119309	PRRC219	165	166	22	515	422	45	20	1.02	0.07	0.09
119310	PRRC219	166	167	37	475	514	30	15	1.07	0.15	0.08
119311	PRRC219	167	168	12	706	553	85	40	1.40	0.03	0.11
119312	PRRC219	168	169	43	900	802	105	45	1.90	0.10	0.10
119313	PRRC219	169	170	25	482	538	70	35	1.15	0.12	0.10
119314	PRRC219	170	171	10	166	264	30	15	0.49	0.07	0.09
119315	PRRC219	171	172	5	91	97	20	10	0.22	0.03	0.08
119407	PRRD220	128	129	270	54	29	3	3	0.36	0.32	0.10
119408	PRRD220	129	130	301	476	148	5	3	0.93	0.33	0.12
119409	PRRD220	130	131	189	1370	921	25	10	2.52	0.15	0.09
119410	PRRD220	131	132	112	649	938	20	10	1.73	0.12	0.06
119411	PRRD220	132	133	106	783	1040	30	10	1.97	0.09	0.07
119412	PRRD220	133	134	79	670	747	30	10	1.54	0.08	0.07
119413	PRRD220	134	135	30	592	526	55	25	1.23	0.04	0.09
119414	PRRD220	135	136	12	585	470	65	30	1.16	0.02	0.09
119415	PRRD220	136	137	7	709	521	85	40	1.36	0.01	0.11

Sample ID	Hole_ID	From m	To m	Au ppb	Pt ppb	Pd ppb	Rh ppb	Ir ppb	5E PGM g/t	Ni %	Cu %
119416	PRRD220	137	138	17	964	703	125	60	1.87	0.02	0.11
119417	PRRD220	138	139	13	973	772	120	55	1.93	0.01	0.10
119418	PRRD220	139	140	29	670	602	95	40	1.44	0.03	0.10
119419	PRRD220	140	141	20	497	522	80	35	1.15	0.03	0.10
119420	PRRD220	141	142	15	95	208	15	5	0.34	0.04	0.10
119421	PRRD220	142	143	7	38	50	10	3	0.11	0.02	0.08
119499	PRRC221	132	133	179	12	11	3	3	0.21	0.36	0.12
119500	PRRC221	133	134	163	81	26	3	3	0.28	0.35	0.12
119501	PRRC221	134	135	301	555	192	5	5	1.06	0.31	0.12
119502	PRRC221	135	136	491	921	382	35	15	1.84	0.27	0.11
119503	PRRC221	136	137	34	693	901	30	15	1.67	0.06	0.07
119504	PRRC221	137	138	17	414	421	35	15	0.90	0.04	0.09
119505	PRRC221	138	139	9	622	449	65	30	1.18	0.02	0.09
119506	PRRC221	139	140	6	562	416	75	30	1.09	0.02	0.10
119507	PRRC221	140	141	3	658	479	85	40	1.27	0.01	0.10
119508	PRRC221	141	142	4	1150	813	130	55	2.15	0.02	0.10
119509	PRRC221	142	143	123	495	537	60	25	1.24	0.12	0.09
119510	PRRC221	143	144	49	193	312	50	20	0.62	0.29	0.09
119511	PRRC221	144	145	41	150	313	40	15	0.56	0.35	0.10
119625	PRRC222	154	155	64	406	104	5	3	0.58	0.29	0.11
119626	PRRC222	155	156	147	43	21	3	3	0.22	0.40	0.12
119627	PRRC222	156	157	54	1500	597	20	10	2.18	0.20	0.10
119628	PRRC222	157	158	49	857	722	15	10	1.65	0.21	0.08
119629	PRRC222	158	159	40	120	65	3	3	0.23	0.15	0.07
119630	PRRC222	159	160	27	605	705	30	15	1.38	0.11	0.07
119631	PRRC222	160	161	40	562	416	5	3	1.03	0.01	0.09
119632	PRRC222	161	162	8	587	415	60	25	1.10	0.01	0.09
119633	PRRC222	162	163	11	666	496	80	35	1.29	0.02	0.10
119634	PRRC222	163	164	9	914	658	105	50	1.74	0.02	0.09
119635	PRRC222	164	165	6	693	628	90	40	1.46	0.04	0.10
119636	PRRC222	165	166	10	322	404	65	25	0.83	0.04	0.10
119637	PRRC222	166	167	4	49	107	10	5	0.18	0.04	0.09
119750	PRRC223	160	161	142	179	50	3	3	0.38	0.30	0.10
119751	PRRC223	161	162	101	163	47	3	3	0.32	0.30	0.10
119752	PRRC223	162	163	101	762	196	5	5	1.07	0.25	0.12
119753	PRRC223	163	164	353	1240	750	25	10	2.38	0.17	0.08
119754	PRRC223	164	165	373	711	999	20	10	2.11	0.09	0.06
119755	PRRC223	165	166	261	851	1160	30	15	2.32	0.07	0.07
119756	PRRC223	166	167	27	552	712	100	40	1.43	0.02	0.07
119757	PRRC223	167	168	65	484	495	40	15	1.10	0.03	0.08
119758	PRRC223	168	169	61	511	409	55	20	1.06	0.03	0.08
119759	PRRC223	169	170	82	408	307	40	20	0.86	0.14	0.08
119760	PRRC223	170	171	32	530	369	60	25	1.02	0.04	0.09
119761	PRRC223	171	172	10	765	537	80	35	1.43	0.01	0.10
119762	PRRC223	172	173	8	976	758	110	45	1.90	0.00	0.10
119763	PRRC223	173	174	22	447	440	90	35	1.03	0.01	0.10

Sample ID	Hole_ID	From m	To m	Au ppb	Pt ppb	Pd ppb	Rh ppb	Ir ppb	5E PGM g/t	Ni %	Cu %
119764	PRRC223	174	175	35	188	282	40	15	0.56	0.02	0.10
120108	PRRC224	186	187	126	56	21	3	3	0.21	0.28	0.09
120109	PRRC224	187	188	151	230	65	5	3	0.45	0.30	0.11
120110	PRRC224	188	189	68	1170	751	20	10	2.02	0.11	0.08
120111	PRRC224	189	190	62	697	669	30	15	1.47	0.11	0.07
120112	PRRC224	190	191	83	597	470	10	5	1.17	0.17	0.08
120113	PRRC224	191	192	104	406	288	5	3	0.81	0.24	0.09
120114	PRRC224	192	193	58	786	1040	30	15	1.93	0.07	0.07
120115	PRRC224	193	194	124	670	721	20	10	1.55	0.11	0.08
120116	PRRC224	194	195	23	586	767	35	15	1.43	0.04	0.07
120117	PRRC224	195	196	60	657	848	30	15	1.61	0.09	0.08
119890	PRRC225	131	132	269	35	22	3	3	0.33	0.48	0.16
119891	PRRC225	132	133	177	594	153	5	5	0.93	0.27	0.12
119892	PRRC225	133	134	187	1080	522	15	10	1.81	0.16	0.10
119893	PRRC225	134	135	324	1870	1070	30	15	3.31	0.18	0.10
119894	PRRC225	135	136	39	369	313	10	3	0.73	0.02	0.03
119895	PRRC225	136	137	66	797	1110	35	15	2.02	0.08	0.07
119896	PRRC225	137	138	53	888	1350	25	10	2.33	0.04	0.08
119897	PRRC225	138	139	31	691	751	40	20	1.53	0.01	0.09
119898	PRRC225	139	140	41	667	680	45	20	1.45	0.07	0.11
119899	PRRC225	140	141	22	640	551	100	40	1.35	0.23	0.11
119900	PRRC225	141	142	14	658	491	75	30	1.27	0.02	0.09
119901	PRRC225	142	143	14	603	415	70	30	1.13	0.01	0.08
119902	PRRC225	143	144	14	599	428	70	30	1.14	0.00	0.09
119903	PRRC225	144	145	23	1050	733	140	60	2.01	0.01	0.10
119904	PRRC225	145	146	29	1310	912	20	10	2.28	0.01	0.10
119905	PRRC225	146	147	28	937	732	125	50	1.87	0.21	0.11
119906	PRRC225	147	148	15	427	423	90	35	0.99	0.02	0.10
119907	PRRC225	148	149	17	216	301	55	20	0.61	0.03	0.10
119908	PRRC225	149	150	15	117	279	35	15	0.46	0.04	0.10
119909	PRRC225	150	151	10	47	173	10	5	0.25	0.03	0.09
119910	PRRC225	151	152	6	184	163	30	10	0.39	0.02	0.08
119911	PRRC225	152	153	12	636	449	75	30	1.20	0.01	0.09
119912	PRRC225	153	154	13	582	413	70	30	1.11	0.00	0.09
119913	PRRC225	154	155	12	666	477	75	35	1.27	0.00	0.09
119914	PRRC225	155	156	9	469	347	60	25	0.91	0.01	0.08
119976	PRRC226	136	137	213	12	13	3	3	0.24	0.31	0.12
119977	PRRC226	137	138	241	28	16	3	3	0.29	0.33	0.10
119978	PRRC226	138	139	312	669	196	3	5	1.18	0.24	0.11
119979	PRRC226	139	140	317	1430	635	20	10	2.41	0.16	0.09
119980	PRRC226	140	141	122	931	981	25	10	2.07	0.10	0.07
119981	PRRC226	141	142	79	556	821	20	10	1.49	0.06	0.06
119982	PRRC226	142	143	66	547	737	20	10	1.38	0.06	0.06
119984	PRRC226	143	144	58	578	780	25	10	1.45	0.03	0.07
119985	PRRC226	144	145	24	481	597	30	15	1.15	0.01	0.07
119986	PRRC226	145	146	27	522	441	50	20	1.06	0.01	0.08

Sample ID	Hole_ID	From m	To m	Au ppb	Pt ppb	Pd ppb	Rh ppb	Ir ppb	5E PGM g/t	Ni %	Cu %
119987	PRRC226	146	147	19	854	628	100	40	1.64	0.01	0.09
119989	PRRC226	147	148	31	909	760	110	45	1.86	0.02	0.08
119990	PRRC226	148	149	68	584	585	80	35	1.35	0.02	0.10
119991	PRRC226	149	150	33	293	419	45	20	0.81	0.01	0.11
119993	PRRC226	150	151	34	205	372	25	10	0.65	0.04	0.09
120320	PRRC228	140	141	72	35	15	3	3	0.13	0.16	0.07
120321	PRRC228	141	142	45	204	58	3	15	0.32	0.20	0.10
120322	PRRC228	142	143	78	1140	345	10	20	1.59	0.21	0.12
120323	PRRC228	143	144	56	1230	741	20	20	2.07	0.07	0.08
120324	PRRC228	144	145	50	599	707	20	20	1.40	0.11	0.06
120325	PRRC228	145	146	54	573	902	25	25	1.58	0.05	0.06
120326	PRRC228	146	147	64	574	854	25	25	1.54	0.05	0.07
120327	PRRC228	147	148	51	626	837	25	25	1.56	0.04	0.07
120328	PRRC228	148	149	50	822	956	45	30	1.90	0.04	0.08
120329	PRRC228	149	150	24	534	744	25	25	1.35	0.02	0.06
120330	PRRC228	150	151	24	539	733	30	25	1.35	0.01	0.07
120331	PRRC228	151	152	20	480	645	25	25	1.20	0.01	0.07
120332	PRRC228	152	153	17	472	584	35	30	1.14	0.01	0.07
120333	PRRC228	153	154	14	593	563	55	35	1.26	0.01	0.08
120334	PRRC228	154	155	19	554	577	45	35	1.23	0.01	0.08
120335	PRRC228	155	156	10	583	446	65	40	1.14	0.01	0.09
120336	PRRC228	156	157	10	629	465	75	40	1.22	0.01	0.10
120337	PRRC228	157	158	13	812	604	100	55	1.58	0.00	0.10
120338	PRRC228	158	159	13	738	541	85	45	1.42	0.01	0.09
120339	PRRC228	159	160	12	738	551	90	50	1.44	0.00	0.10
120340	PRRC228	160	161	11	682	506	80	45	1.32	0.01	0.10
120341	PRRC228	161	162	16	1120	727	125	60	2.05	0.01	0.08
120342	PRRC228	162	163	18	692	605	100	50	1.47	0.02	0.11
120343	PRRC228	163	164	12	349	381	70	35	0.85	0.02	0.11
120344	PRRC228	164	165	10	182	281	40	15	0.53	0.03	0.11
120404	PRRC229	147	148	174	17	9	30	3	0.23	0.15	0.07
120405	PRRC229	148	149	154	99	30	3	3	0.29	0.19	0.09
120407	PRRC229	149	150	127	1240	372	10	10	1.76	0.21	0.10
120409	PRRC229	150	151	110	1350	708	20	10	2.20	0.12	0.09
120411	PRRC229	151	152	100	779	752	20	10	1.66	0.07	0.07
120412	PRRC229	152	153	77	680	986	20	10	1.77	0.07	0.06
120413	PRRC229	153	154	25	245	395	10	5	0.68	0.01	0.03
120414	PRRC229	154	155	42	806	997	30	15	1.89	0.03	0.08
120415	PRRC229	155	156	30	514	654	25	15	1.24	0.02	0.06
120416	PRRC229	156	157	20	485	638	25	15	1.18	0.01	0.07
120417	PRRC229	157	158	14	451	490	35	15	1.01	0.01	0.06
120418	PRRC229	158	159	12	602	488	55	25	1.18	0.01	0.08
120419	PRRC229	159	160	4	122	104	10	10	0.25	0.00	0.03
120420	PRRC229	160	161	10	456	394	45	20	0.93	0.01	0.10
120435	PRRC229	175	176	8	397	355	40	20	0.82	0.00	0.06
120436	PRRC229	176	177	7	402	393	35	20	0.86	0.01	0.06
120437	PRRC229	177	178	29	601	485	55	25	1.20	0.01	0.09

Sample ID	Hole_ID	From m	To m	Au ppb	Pt ppb	Pd ppb	Rh ppb	Ir ppb	5E PGM g/t	Ni %	Cu %
120438	PRRC229	178	179	17	452	328	50	20	0.87	0.01	0.07
120439	PRRC229	179	180	25	550	426	70	30	1.10	0.01	0.10
120440	PRRC229	180	181	17	423	337	50	20	0.85	0.01	0.08
120441	PRRC229	181	182	33	902	792	110	45	1.88	0.02	0.10
120442	PRRC229	182	183	19	295	339	50	25	0.73	0.02	0.10
120443	PRRC229	183	184	9	166	214	45	20	0.45	0.02	0.11
120491	PRRC230	148	149	328	484	122	3	3	0.94	0.27	0.11
120492	PRRC230	149	150	362	856	236	5	3	1.46	0.25	0.12
120500	PRRC230	150	151	266	1260	468	15	5	2.01	0.19	0.10
120499	PRRC230	151	152	64	1010	747	20	5	1.85	0.07	0.08
120498	PRRC230	152	153	69	879	713	20	5	1.69	0.06	0.08
120497	PRRC230	153	154	197	392	348	10	3	0.95	0.02	0.04
120496	PRRC230	154	155	9	2320	1590	80	35	4.03	0.00	0.05
120493	PRRC230	155	156	12	834	849	35	10	1.74	0.00	0.07
120495	PRRC230	156	157	13	569	592	30	10	1.21	0.01	0.07
120494	PRRC230	157	158	9	494	609	25	10	1.15	0.01	0.06
120501	PRRC230	158	159	10	475	557	35	10	1.09	0.02	0.07
120502	PRRC230	159	160	11	565	534	55	20	1.19	0.02	0.07
120503	PRRC230	160	161	27	773	597	75	30	1.50	0.01	0.08
120504	PRRC230	161	162	8	659	487	80	30	1.26	0.00	0.09
120505	PRRC230	162	163	7	504	379	70	25	0.99	0.00	0.09
120506	PRRC230	163	164	5	558	398	70	25	1.06	0.00	0.09
120507	PRRC230	164	165	7	597	445	80	30	1.16	0.00	0.09
120508	PRRC230	165	166	5	599	546	105	35	1.29	0.01	0.10
120509	PRRC230	166	167	7	162	235	40	15	0.46	0.01	0.12
120510	PRRC230	167	168	3	79	247	25	5	0.36	0.01	0.11
120830	PRRC237	146	147	141	67	22	3	3	0.24	0.14	0.08
120831	PRRC237	147	148	185	157	53	3	3	0.40	0.16	0.08
120832	PRRC237	148	149	292	678	196	5	3	1.17	0.22	0.10
120833	PRRC237	149	150	200	710	239	5	3	1.16	0.21	0.08
120834	PRRC237	150	151	85	233	113	5	3	0.44	0.13	0.08
120835	PRRC237	151	152	113	86	68	3	3	0.27	0.10	0.06
120836	PRRC237	152	153	48	58	42	3	3	0.15	0.06	0.04
120837	PRRC237	153	154	64	62	49	3	3	0.18	0.07	0.06
120838	PRRC237	154	155	134	400	147	5	3	0.69	0.12	0.07
120839	PRRC237	155	156	105	534	316	15	5	0.98	0.09	0.07
120840	PRRC237	156	157	157	633	438	20	5	1.25	0.12	0.07
120841	PRRC237	157	158	151	590	461	25	10	1.24	0.13	0.09
120842	PRRC237	158	159	165	518	404	25	10	1.12	0.12	0.09
120843	PRRC237	159	160	219	508	380	35	15	1.16	0.15	0.09
120844	PRRC237	160	161	369	859	520	20	10	1.78	0.13	0.10
120845	PRRC237	161	162	147	143	113	5	3	0.41	0.10	0.08
120846	PRRC237	162	163	335	267	119	5	3	0.73	0.18	0.10
120847	PRRC237	163	164	251	376	128	5	3	0.76	0.18	0.09
120848	PRRC237	164	165	223	1080	438	15	5	1.76	0.16	0.10
120849	PRRC237	165	166	194	886	400	10	5	1.50	0.13	0.09
120850	PRRC237	166	167	130	668	477	15	5	1.30	0.08	0.07

Sample ID	Hole_ID	From m	To m	Au ppb	Pt ppb	Pd ppb	Rh ppb	Ir ppb	5E PGM g/t	Ni %	Cu %
120851	PRRC237	167	168	84	577	615	15	5	1.30	0.04	0.06
120852	PRRC237	168	169	86	562	748	20	5	1.42	0.02	0.06
120853	PRRC237	169	170	45	447	581	15	3	1.09	0.02	0.06
120854	PRRC237	170	171	41	467	520	15	3	1.05	0.02	0.06
120855	PRRC237	171	172	39	468	481	15	3	1.01	0.01	0.07
120856	PRRC237	172	173	23	457	424	25	10	0.94	0.02	0.07
120857	PRRC237	173	174	17	515	413	35	10	0.99	0.02	0.08
120858	PRRC237	174	175	14	459	375	35	10	0.89	0.01	0.08
120859	PRRC237	175	176	11	601	637	45	15	1.31	0.01	0.09
120860	PRRC237	176	177	14	605	685	40	15	1.36	0.01	0.08
120861	PRRC237	177	178	14	620	668	45	20	1.37	0.01	0.08
120862	PRRC237	178	179	37	593	554	50	20	1.25	0.03	0.09
120863	PRRC237	179	180	16	600	542	65	30	1.25	0.02	0.10
120864	PRRC237	180	181	11	457	494	40	15	1.02	0.02	0.10
120865	PRRC237	181	182	12	488	523	50	20	1.09	0.02	0.10
120866	PRRC237	182	183	14	584	535	65	25	1.22	0.02	0.10
120867	PRRC237	183	184	16	621	621	70	30	1.36	0.03	0.10
120868	PRRC237	184	185	12	503	488	50	20	1.07	0.02	0.10
120869	PRRC237	185	186	12	473	480	55	20	1.04	0.02	0.10
120870	PRRC237	186	187	12	575	569	60	25	1.24	0.01	0.11
120871	PRRC237	187	188	14	638	626	75	30	1.38	0.02	0.10
120872	PRRC237	188	189	14	503	480	65	25	1.09	0.02	0.10
120873	PRRC237	189	190	12	433	435	60	25	0.97	0.02	0.10
117894	PRRC239	141	142	22	359	323	35	15	0.75	0.08	0.09
117896	PRRC239	142	143	11	535	399	55	25	1.03	0.02	0.09
117897	PRRC239	143	144	7	587	452	70	30	1.15	0.01	0.10
117898	PRRC239	144	145	14	768	619	100	45	1.55	0.02	0.11
117899	PRRC239	145	146	15	196	205	25	10	0.45	0.08	0.07
117901	PRRC239	146	147	12	116	251	20	5	0.40	0.05	0.09
118367	PRRC247	162	163	98	47	19	3	3	0.17	0.25	0.09
118368	PRRC247	163	164	128	415	102	3	3	0.65	0.26	0.12
118369	PRRC247	164	165	478	969	395	10	3	1.85	0.19	0.10
118370	PRRC247	165	166	581	689	524	10	3	1.81	0.16	0.09
118371	PRRC247	166	167	407	636	626	15	3	1.69	0.14	0.08
118372	PRRC247	167	168	235	522	549	10	3	1.32	0.11	0.08
118373	PRRC247	168	169	63	555	774	20	10	1.42	0.03	0.06
118374	PRRC247	169	170	148	144	156	3	3	0.45	0.03	0.02
118375	PRRC247	170	171	14	26	27	3	3	0.07	0.01	0.01
118376	PRRC247	171	172	14	48	49	3	3	0.12	0.01	0.01
118377	PRRC247	172	173	14	9	9	3	3	0.04	0.00	0.01
118378	PRRC247	173	174	47	0.5	2	3	3	0.05	0.00	0.01
118379	PRRC247	174	175	10	48	56	3	3	0.12	0.00	0.02
118381	PRRC247	175	176	10	611	576	45	15	1.26	0.02	0.09
118382	PRRC247	176	177	4	710	549	65	25	1.35	0.01	0.10
118383	PRRC247	177	178	14	656	527	60	25	1.28	0.02	0.09
118385	PRRC247	178	179	9	498	377	50	20	0.95	0.02	0.11
118386	PRRC247	179	180	19	978	724	105	45	1.87	0.03	0.11

Sample ID	Hole_ID	From m	To m	Au ppb	Pt ppb	Pd ppb	Rh ppb	Ir ppb	5E PGM g/t	Ni %	Cu %
118388	PRRC247	180	181	10	715	588	85	35	1.43	0.02	0.08
118389	PRRC247	181	182	19	426	434	70	30	0.98	0.03	0.11
118390	PRRC247	182	183	21	244	344	45	15	0.67	0.05	0.12
118414	PRRC248	146	147	48	188	50	3	3	0.29	0.22	0.12
118415	PRRC248	147	148	127	639	159	3	3	0.93	0.26	0.13
118416	PRRC248	148	149	75	596	596	15	3	1.28	0.08	0.07
118418	PRRC248	149	150	86	700	947	20	10	1.76	0.04	0.06
118419	PRRC248	150	151	61	647	978	20	10	1.72	0.03	0.06
118420	PRRC248	151	152	66	847	1120	35	15	2.08	0.04	0.09
118421	PRRC248	152	153	40	582	794	30	10	1.46	0.02	0.07
118423	PRRC248	153	154	38	665	843	30	10	1.59	0.02	0.07
118424	PRRC248	154	155	35	598	749	30	10	1.42	0.02	0.07
118425	PRRC248	155	156	33	541	650	25	10	1.26	0.02	0.07
118426	PRRC248	156	157	19	524	526	45	15	1.13	0.01	0.08
118428	PRRC248	157	158	2	74	98	10	3	0.19	0.01	0.06
118429	PRRC248	158	159	2	37	40	10	3	0.09	0.01	0.07
117956	PRRC241	130	131	255	22	18	3	3	0.30	0.44	0.13
117957	PRRC241	131	132	230	165	47	3	3	0.45	0.25	0.10
117958	PRRC241	132	133	206	1290	540	15	3	2.05	0.19	0.10
117959	PRRC241	133	134	60	619	860	15	3	1.56	0.08	0.06
117960	PRRC241	134	135	41	767	1060	30	5	1.90	0.05	0.07
117961	PRRC241	135	136	21	609	772	30	5	1.44	0.02	0.07
117962	PRRC241	136	137	16	458	591	30	5	1.10	0.02	0.07
117963	PRRC241	137	138	8	519	430	50	15	1.02	0.02	0.09
117964	PRRC241	138	139	9	593	440	60	20	1.12	0.02	0.09
117965	PRRC241	139	140	5	930	700	110	40	1.79	0.01	0.09
117966	PRRC241	140	141	4	609	587	95	35	1.33	0.01	0.11
117967	PRRC241	141	142	5	171	321	40	10	0.55	0.03	0.10
117968	PRRC241	142	143	6	106	322	20	3	0.46	0.05	0.10
118083	PRRC242	157	158	202	79	31	3	3	0.32	0.33	0.10
118084	PRRC242	158	159	239	437	120	3	3	0.80	0.28	0.12
118085	PRRC242	159	160	175	1560	892	25	5	2.66	0.14	0.10
118086	PRRC242	160	161	69	654	910	20	3	1.66	0.08	0.07
118087	PRRC242	161	162	25	697	922	65	20	1.73	0.04	0.07
118088	PRRC242	162	163	12	499	622	30	5	1.17	0.02	0.07
118089	PRRC242	163	164	4	554	410	55	20	1.04	0.01	0.09
118090	PRRC242	164	165	6	591	414	65	20	1.10	0.01	0.11
118091	PRRC242	165	166	4	808	569	100	35	1.52	0.01	0.10
118092	PRRC242	166	167	3	978	746	115	40	1.88	0.01	0.09
118093	PRRC242	167	168	3	467	493	85	30	1.08	0.01	0.10
118094	PRRC242	168	169	2	215	306	55	15	0.59	0.03	0.10
118095	PRRC242	169	170	24	83	301	20	3	0.43	0.02	0.09
118096	PRRC242	170	171	16	56	223	15	3	0.31	0.06	0.10
118310	PRRC246	166	167	67	11	11	3	3	0.09	0.25	0.11
118311	PRRC246	167	168	128	78	28	3	3	0.24	0.34	0.12

Sample ID	Hole_ID	From m	To m	Au ppb	Pt ppb	Pd ppb	Rh ppb	Ir ppb	5E PGM g/t	Ni %	Cu %
118312	PRRC246	168	169	113	1130	665	20	3	1.93	0.15	0.10
118313	PRRC246	169	170	108	1060	978	25	5	2.18	0.10	0.07
118314	PRRC246	170	171	121	634	931	20	3	1.71	0.06	0.06
118316	PRRC246	171	172	84	752	1150	25	5	2.02	0.06	0.07
118317	PRRC246	172	173	57	732	1150	25	5	1.97	0.04	0.06
118319	PRRC246	173	174	61	755	1150	30	5	2.00	0.04	0.07
118320	PRRC246	174	175	59	920	1130	40	10	2.16	0.03	0.08
118321	PRRC246	175	176	27	544	710	30	5	1.32	0.01	0.07
118322	PRRC246	176	177	22	492	596	30	5	1.15	0.02	0.07
118324	PRRC246	177	178	14	529	516	45	15	1.12	0.01	0.08
118325	PRRC246	178	179	12	562	414	60	20	1.07	0.00	0.10
118326	PRRC246	179	180	12	505	376	55	15	0.96	0.00	0.11
118327	PRRC246	180	181	10	548	389	60	20	1.03	0.00	0.10
118328	PRRC246	181	182	9	771	526	90	35	1.43	0.01	0.09
118329	PRRC246	182	183	12	585	432	65	20	1.11	0.00	0.11
118330	PRRC246	183	184	22	894	630	105	40	1.69	0.00	0.12
118331	PRRC246	184	185	22	1010	693	120	50	1.90	0.00	0.10
118332	PRRC246	185	186	20	978	728	115	50	1.89	0.01	0.12
118333	PRRC246	186	187	10	291	355	65	25	0.75	0.02	0.11
118334	PRRC246	187	188	10	99	270	25	10	0.41	0.02	0.11

JORC (2012) TABLE 1 – SECTION 1 SAMPLING TECHNIQUES AND DATA

CRITERIA	JORC CODE EXPLANATION	COMMENTARY
SAMPLING TECHNIQUES	<ul style="list-style-type: none"> Nature and quality of sampling (e.g. cut channels, random chips, or specific specialised industry standard measurement tools appropriate to the minerals under investigation, such as down hole gamma sondes, or handheld XRF instruments, etc). These examples should not be taken as limiting the broad meaning of sampling. Include reference to measures taken to ensure sample representivity and the appropriate calibration of any measurement tools or systems used. Aspects of the determination of mineralisation that are Material to the Public Report. In cases where 'industry standard' work has been done this would be relatively simple (e.g. 'reverse circulation drilling was used to obtain 1 m samples from which 3 kg was pulverised to produce a 30 g charge for fire assay'). In other cases more explanation may be required, such as where there is coarse gold that has inherent sampling problems. Unusual commodities or mineralisation types (e.g. submarine nodules) may warrant disclosure of detailed information. 	<ul style="list-style-type: none"> Exploration results are based on 1 m samples from reverse circulation (RC) drilling, with 4 m to 6 m composite samples used outside the mineralisation. An average sample size of 2–4 kg was collected from RC drilling and sent for PGM analysis by lead collection fire assay with a 40 g charge. A certified blank sample, a certified reference material (standard) sample and a field duplicate sample were inserted into the sample sequence for each hole, within or close to the interpreted mineralised interval. All diamond drill holes were drilled in NQ diameter standard 6m tube drill core. Core recovery was very high. Half core was submitted to the laboratory for analysis and whole core used for bulk density measurements. For diamond core a certified blank, certified reference material (standard) and duplicate sample were inserted into the sample every 20th sample. The duplicate sample is a second split of the coarse fraction after crushing at the laboratory.
DRILLING TECHNIQUES	<ul style="list-style-type: none"> Drill type (e.g. core, reverse circulation, open-hole hammer, rotary air blast, auger, Bangka, sonic, etc) and details (e.g. core diameter, triple or standard tube, depth of diamond tails, face-sampling bit or other type, whether core is oriented and if so, by what method, etc). 	<ul style="list-style-type: none"> Drilling was completed using RC percussion of nominally 140 mm (5.5 inches) diameter utilising a face sampling hammer with button bits for the holes prefixed PRRC. Holes prefixed PRCD were drilled as tails to RC pre-collars with NQ diameter standard tube. Moderate to high ground water flows were encountered in the deeper holes in the central and eastern sectors but the majority of samples were collected dry.
DRILL SAMPLE RECOVERY	<ul style="list-style-type: none"> Method of recording and assessing core and chip sample recoveries and results assessed. Measures taken to maximise sample recovery and ensure representative nature of the samples. Whether a relationship exists between sample recovery and grade and whether sample bias may have occurred due to preferential loss/gain of fine/coarse material. 	<ul style="list-style-type: none"> Sample quality and recovery of both RC and DD drilling was continuously monitored during drilling to ensure that samples were representative and recoveries maximised. For the 2018 drilling in the western and central sectors RC samples within the ultramafic wehrlite were weighed at the drill rig, including the 1 m calico sample along with the bulk reject which was collected in a green plastic sample bag. RC sample recovery was then estimated based on the combined sample weight and assumed values for the hole diameter, moisture and bulk density. Based on these assumptions the average sample recovery is considered acceptable. Poorer recoveries are noted in the oxidised zone; however, this may be due to incorrect bulk density and moisture assumptions. Samples were not weighed in the 2022 drilling programme. Diamond core recoveries are routinely logged and recorded in the database as a measure of length of core recovered versus the depth drilled. Core recoveries have been excellent and average > 95% through the mineralised intervals. There is no known relationship between sample recovery and grade. Results of two diamond twin holes drilled as part of the western sector drilling campaign indicate that there is no bias in the RC assays compared to the diamond core assays.
LOGGING	<ul style="list-style-type: none"> Whether core and chip samples have been geologically and geotechnically logged to a level of detail to support appropriate Mineral Resource estimation, mining studies and metallurgical studies. Whether logging is qualitative or quantitative in nature. Core (or costean, channel, etc) photography. 	<ul style="list-style-type: none"> Detailed geological logging of all RC and DD holes captured various qualitative parameters such as rock type, mineralogy, colour, texture and oxidation. RC holes were logged at 1 m intervals. All diamond core has been photographed. All intervals were logged.

CRITERIA	JORC CODE EXPLANATION	COMMENTARY
SUB-SAMPLING TECHNIQUES AND SAMPLE PREPARATION	<ul style="list-style-type: none"> <i>The total length and percentage of the relevant intersections logged.</i> <i>If core, whether cut or sawn and whether quarter, half or all core taken.</i> <i>If non-core, whether riffled, tube sampled, rotary split, etc and whether sampled wet or dry.</i> <i>For all sample types, the nature, quality and appropriateness of the sample preparation technique.</i> <i>Quality control procedures adopted for all sub-sampling stages to maximise representivity of samples.</i> <i>Measures taken to ensure that the sampling is representative of the in-situ material collected, including for instance results for field duplicate/second-half sampling.</i> <i>Whether sample sizes are appropriate to the grain size of the material being sampled.</i> 	<ul style="list-style-type: none"> RC drilling samples are collected in pre-labelled bags via a cone splitter mounted directly below the cyclone. A butterfly-style valve is used to dump the sample from the cyclone into the splitter. Almost all samples were collected from the rig as dry samples. Composite samples of 4–6 m in length within the unmineralised hanging wall were created by scooping from the spoil piles. Where the composite sample returned an anomalous value, the 1 m samples were re-submitted for analysis. Diamond core was half core sampled. At the laboratory the samples are sorted, dried at 105°C and weighed. They are crushed and a 2.5 kg split taken using a riffle splitter, then pulverised in either a LM2 or LM5 to P80 75 µm. Typically, one field duplicate was collected per hole, within the mineralised interval for RC. Diamond core duplicates are a second split of the coarse crushing and taken every 20th sample. 1 standard (commercial pulp CRMs sourced from Ore Research and Exploration Pty Ltd) were included in each RC hole, within the mineralised interval in most cases. For diamond core, standards are submitted every 20th sample. 1 blank (commercial pulp CRMs sourced from Ore Research and Exploration Pty Ltd) is typically included in each RC hole, within the mineralised interval in most cases. For diamond core, blanks are submitted every 20th sample. Internal laboratory duplicates and standards were also used as quality control measures at different subsampling stages. No significant issues have been identified. No formal analysis of sample size vs. grain size has been undertaken; however, the sampling techniques employed are standard industry practice.
QUALITY OF ASSAY DATA AND LABORATORY TESTS	<ul style="list-style-type: none"> <i>The nature, quality and appropriateness of the assaying and laboratory procedures used and whether the technique is considered partial or total.</i> <i>For geophysical tools, spectrometers, handheld XRF instruments, etc, the parameters used in determining the analysis including instrument make and model, reading times, calibrations factors applied and their derivation, etc.</i> <i>Nature of quality control procedures adopted (e.g. standards, blanks, duplicates, external laboratory checks) and whether acceptable levels of accuracy (i.e. lack of bias) and precision have been established.</i> 	<ul style="list-style-type: none"> Samples from Podium's drilling were forwarded to the Bureau Veritas Minerals Pty Ltd laboratory in Perth, Western Australia for sample preparation and analysis. The Bureau Veritas laboratory is NATA accredited for ISO17025. All samples were analysed via lead collection fire assay with a 40g charge. The Pt, Pd and Au grade was determined by ICP-MS with a detection limit of 1 ppb. All assay methods used are considered total assay techniques. No independent QAQC was completed. For the Podium RC drilling, field duplicates were taken at a rate of between 1:26 and 1:30 samples. The samples were collected in the same manner as the original sample, directly from the rig-mounted splitter. For diamond core drilling, duplicates are a second sample split for pulverising from the coarse crushed reject for the sample being duplicated. Standards were inserted by Podium into the RC and diamond core sample batches at a nominal rate of 1:28 samples (typically within the mineralised interval) and 1:20 respectively. Commercial pulp standards were sourced from Ore Research and Exploration Pty Ltd (OREAS series standards), with a range of grades from approximately 0.20 g/t Pt up to 1.76 g/t Pt, 0.13 g/t Pd up to 0.85 g/t Pd, and 0.16 g/t Au up to 0.2 g/t Au. The assay results of the pulp standards show most of results fall within acceptable tolerance limits and no material bias is evident. Field duplicates show a high level of precision has been achieved for Pt, Pd and Au.

CRITERIA	JORC CODE EXPLANATION	COMMENTARY
VERIFICATION OF SAMPLING AND ASSAYING	<ul style="list-style-type: none"> <i>The verification of significant intersections by either independent or alternative company personnel.</i> <i>The use of twinned holes.</i> <i>Documentation of primary data, data entry procedures, data verification, data storage (physical and electronic) protocols.</i> <i>Discuss any adjustment to assay data.</i> 	<ul style="list-style-type: none"> Significant intersections have not been independently verified. Prior to 2022, two diamond core holes were drilled within the western sector as twins of RC drillholes, with the twinned holes estimated to be approximately 1.5 m apart at the mineralised intersections. Visual analysis of twinned holes (RC vs. DD) demonstrated a high degree of compatibility between the two sample types with no evidence of any grade bias due to drilling method. The geological logging of the RC holes was also verified by the diamond drillholes. The same assumptions are made for the central and eastern sectors. No adjustments were made to the data, other than converting ppb to ppm (g/t) by dividing by 1,000 and converting ppm to % by dividing by 10,000.
LOCATION OF DATA POINTS	<ul style="list-style-type: none"> <i>Accuracy and quality of surveys used to locate drill holes (collar and down-hole surveys), trenches, mine workings and other locations used in Mineral Resource estimation.</i> <i>Specification of the grid system used.</i> <i>Quality and adequacy of topographic control.</i> 	<ul style="list-style-type: none"> The grid system used is GDA94 Zone 50. Drill hole collar locations have been surveyed by a licenced surveyor using a TopCon Hiper V GNSS system using Real Time Kinematic global positioning system (RTKGPS). Due to magnetic interference, downhole directional survey information was collected using a gyroscope, with measurements taken at approximately 25 m to 30 m intervals downhole. The topographic surface is based on a GeoTEM survey conducted in 2004. The precision of the topographic surface is not known but matches the surveyed drillhole collar points well. Given the flat nature of the terrain and early stage of the project, the topographic surface is considered to be reasonable.
DATA SPACING AND DISTRIBUTION	<ul style="list-style-type: none"> <i>Data spacing for reporting of Exploration Results.</i> <i>Whether the data spacing and distribution is sufficient to establish the degree of geological and grade continuity appropriate for the Mineral Resource and Ore Reserve estimation procedure(s) and classifications applied.</i> <i>Whether sample compositing has been applied.</i> 	<ul style="list-style-type: none"> Holes were drilled based on sections of 200 m spacing along strike, with holes drilled to infill previous drilling with down dip spacing varying from 30 m to 50 m on section. The sections are oriented approximately north-northwest to south-southeast. This level of drill spacing is sufficient for this style of mineralisation to establish the degree of geological and grade continuity to support Mineral Resource classification. 1 m samples were collected.
ORIENTATION OF DATA IN RELATION TO GEOLOGICAL STRUCTURE	<ul style="list-style-type: none"> <i>Whether the orientation of sampling achieves unbiased sampling of possible structures and the extent to which this is known, considering the deposit type.</i> <i>If the relationship between the drilling orientation and the orientation of key mineralised structures is considered to have introduced a sampling bias, this should be assessed and reported if material.</i> 	<ul style="list-style-type: none"> Holes were drilled at approximately -60° towards the north-northwest. The location and orientation of the Parks Reef drilling is appropriate given the strike and morphology of the reef, which strikes between azimuth 050° and 080° and dips approximately 80° to the south. The central sector, and to a lesser extent the eastern sector, is structurally disturbed with faults displacing mineralisation and significant felsic intrusions disrupting the mineralisation. In some zones as a result of the structural complexity, drill holes terminate within the Parks Reef mineralisation. A closer drill spacing may be required than the less disrupted western sector to increase confidence in the distribution of Parks Reef. Drilling is oriented approximately orthogonal to the mineralisation and as such, the relationship between the drilling orientation and the orientation of the mineralisation is not considered to have introduced any sampling bias.
SAMPLE SECURITY	<ul style="list-style-type: none"> <i>The measures taken to ensure sample security.</i> 	<ul style="list-style-type: none"> Samples to be submitted to the laboratory were bagged into white polyweave bags (five samples/bag) with sample number range clearly marked and the tops wire tied. These samples were driven to the Toll Ipec depot in Cue by the project manager or the local landowner and loaded into bulka bags for transport to Bureau Veritas lab in Perth. Bulka bags were closed and tied at the top and the lifting points wire tied together. Photos of the dispatch sheet and consignment note were emailed to the laboratory and the original dispatch sheet included in the consignment. The samples were transported overnight to Perth. Diamond drill core has been cut and sampled at onsite.

CRITERIA	JORC CODE EXPLANATION	COMMENTARY
		<ul style="list-style-type: none"> Podium has no reason to believe that sample security poses a material risk to the integrity of the assay data.
AUDITS OR REVIEWS	<ul style="list-style-type: none"> <i>The results of any audits or reviews of sampling techniques and data.</i> 	<ul style="list-style-type: none"> No formal audits or reviews have been undertaken.

JORC (2012) TABLE 1 – SECTION 2 REPORTING OF EXPLORATION RESULTS

CRITERIA	JORC CODE EXPLANATION	COMMENTARY
MINERAL TENEMENT AND LAND TENURE STATUS	<ul style="list-style-type: none"> Type, reference name/number, location and ownership including agreements or material issues with third parties such as joint ventures, partnerships, overriding royalties, native title interests, historical sites, wilderness or national park and environmental settings. The security of the tenure held at the time of reporting along with any known impediments to obtaining a licence to operate in the area. 	<ul style="list-style-type: none"> All the tenements covering the Weld Range Complex (WRC) have been granted. Podium has an access agreement with Beebyn Station which covers the eastern portion of the Company's WRC Mining Leases and informal working arrangements with other pastoralists and landowners regarding the western portion of the WRC and other Exploration Licenses. In respect of Podium's Western Australian tenements, Podium has divested the Oxide Mining Rights pursuant to a Mining Rights Deed to EV Metals Australia Pty Ltd (EV Metals). The Oxide Mining Rights allows EV Metals to explore for and mine Oxide Minerals with Oxide Minerals summarised as minerals in the oxide zone (from surface to a depth of 50 m or the base of weathering or oxidation of fresh rock, whichever is the greater) and all minerals in an oxide form wherever occurring but which excludes all sulphide minerals and PGM where the definition of PGM includes all platinum group metals and all gold, silver and base metals contained in, associated with or within 10 m of minerals containing any PGMs but excludes chromium and all metals other than PGMs in the currently defined oxide resources. Podium retains the Sulphide Mining Rights, which gives Podium the right to explore for and mine Sulphide Minerals pursuant to the Mining Rights Deed with EV Metals. Sulphide Minerals are those minerals that are not Oxide Minerals and includes all sulphide minerals and all PGMs irrespective of depth and oxidation state where the definition of PGM includes all platinum group metals and all gold, silver and base metals contained in, associated with or within 10 m of minerals containing any PGMs but excludes chromium and all metals other than PGMs in the currently defined oxide resources. For further information see the Solicitor's Report in Podium's prospectus released to the Australian Securities Exchange (ASX) on 27 February 2018 and the amendments described in Podium's ASX announcement dated 19 June 2018.
EXPLORATION DONE BY OTHER PARTIES	<ul style="list-style-type: none"> Acknowledgment and appraisal of exploration by other parties. 	<ul style="list-style-type: none"> The WRC was initially prospected by International Nickel Australia Ltd in 1969–1970. Australian Consolidated Minerals NL drilled in the area in 1970–1971 and subsequently entered a joint venture with Dampier Mining Company Ltd to investigate the area in 1972–1973. Approximately 4,500 m of rotary air blast (RAB) and percussion drilling was completed during this early phase, together with ground and airborne magnetics, line clearing, geological mapping and petrological studies. Conzinc Riotinto Australia Limited (CRA) briefly investigated the area during 1976–1977, taking an interest in elevated chromium values in the nickel laterite, but concluding at the time that it was not recoverable as chromite. In 1990, geologists recognised gabbroic rocks in the upper levels of the WRC, allowing for model comparisons with other ultramafic-mafic intrusive bodies. Weak copper mineralisation identified by BHP in the 1970s was revisited and vertical RAB drilling intersected significant supergene and primary PGM mineralisation within Parks Reef. Extensive RAB, RC and diamond drilling was completed between 1990 and 1995 to examine supergene Pt-Pd-Au mineralisation. Little attention was given to primary sulphide mineralisation, with 25 holes testing the Parks Reef below 40 m depth, to a maximum depth of 200 m. Pilbara Nickel's (1999–2000) focus was the nickel laterite and it carried out a program of approximately 17,000 m of shallow RC drilling to infill previous drilling and to estimate nickel-cobalt resources. In 2009, Snowden completed an independent technical review of the WRC and updated estimates of laterite Mineral Resources. A compilation of historical metallurgical data was completed. Snowden's work involved a validation of 60,040 m of historical drilling and 23,779 assays with QAQC checks, where possible.

CRITERIA	JORC CODE EXPLANATION	COMMENTARY
GEOLOGY	<ul style="list-style-type: none"> Deposit type, geological setting and style of mineralisation. 	<ul style="list-style-type: none"> The WRC corresponds to the basal part of the Gnanagooragoo Igneous Complex and forms a discordant, steeply dipping lopolith, up to 7 km thick, confined by an overlying succession of jaspilite and dolerite sills of the Madoonga Formation to the south. The WRC is divided into ultramafic and mafic endmembers. Parks Reef is situated 5–15 m below the upper or southern contact with the upper mafic member. In the vicinity of the Parks Reef PGM mineralisation, the magmatic stratigraphy comprises a sequence of olivine–pyroxene bearing cumulates terminating very abruptly at the ultramafic-mafic contact with the cessation of olivine crystallisation and the first appearance of cumulus plagioclase in a leucocratic gabbro. The mafic-ultramafic contact in the western and central portions of Parks Reef dips consistently at approximately 80° to the south-southeast. This boundary effectively defines the upper limit of the hangingwall Cu-Au zone of Parks Reef. The Parks Reef mineralisation displays a generalised pattern that can be described from the mafic-ultramafic contact downwards as follows: <ul style="list-style-type: none"> <u>Hangingwall Cu-Au zone.</u> An olivine dominant, high MgO wehrlite, with minimal clinopyroxene, 1–3% disseminated chalcopyrite-pyrrhotite-pentlandite. Up to 14 m true thickness. Bounded at the top by very sharp contact to gabbro and lower boundary defined analytically as $>1.0\text{g/t } 3\text{E}4$. Cu content up to 0.5% and Au content increasing downward to maximum on or near the lower boundary. <u>Upper-reef high-grade PGM-Au zone.</u> A 1-5m true thickness higher grade (typically $>2\text{g/t } 3\text{E}$) zone. The upper boundary commonly coincides with the highest Au grades in the reef, in places exceeding 1g/t, and may overlap with the lower limit of elevated Cu values from the Hanging wall Cu-Au Zone. Sulphide concentrations are low, except at the very top of the zone. Pt:Pd ratio is >1. <u>Lower-reef medium-grade PGM zone.</u> A 3-14m true thickness zone of intermediate PGM concentrations, typically slightly greater than 1g/t 3E. Cu-Au grades are insignificant and Pt:Pd ratio is generally <1. <u>Footwall high-grade PGM zone.</u> A 0-3m true thickness wehrlite hosted sub-layer at the base of the reef, with elevated PGM grades, including Rh, Ru, Os and Ir, and Pt:Pd ratio >1. No visible sulphides or Cu-Au mineralisation. The lower contact is defined by a 0.5g/t 3E threshold. This zone is relatively discontinuous and is not always present. <u>Low-grade (~0.5g/t 3E) PGM mineralisation</u> occurs below the Parks Reef as described above but is only recognised in some drillholes. Pt+Pd mineralisation at grades of 0.2g/t to 0.6g/t frequently continues from the base of the footwall high-grade PGM zone for up to 20m or may occur as an isolated zone of weakly elevated Pt+Pd, located 10–15m below the footwall high-grade PGM zone. The Lower-reef and footwall high-grade zones have not been delineated in the resource modelling. Oxidation extends from the surface to a vertical depth of approximately 30m to 50m in the western sector and up to 70m in the central and eastern sectors. The ultramafic lithologies showing consistently deeper oxidation than the mafic hanging wall rocks.
DRILL HOLE INFORMATION	<ul style="list-style-type: none"> A summary of all information material to the understanding of the exploration results including a tabulation of the following information for all Material drill holes: easting and northing of the drill hole collar 	<ul style="list-style-type: none"> Drillhole locations and diagrams are presented above in this announcement and are also detailed in the relevant previous ASX announcements related to the exploration results.

⁴ 3E = Pt (ppm) + Pd (ppm) + Au (ppm)

CRITERIA	JORC CODE EXPLANATION	COMMENTARY
	<ul style="list-style-type: none"> elevation or RL (Reduced Level – elevation above sea level in metres) of the drill hole collar dip and azimuth of the hole down hole length and interception depth hole length. If the exclusion of this information is justified on the basis that the information is not Material and this exclusion does not detract from the understanding of the report, the Competent Person should clearly explain why this is the case. 	
DATA AGGREGATION METHODS	<ul style="list-style-type: none"> In reporting Exploration Results, weighting averaging techniques, maximum and/or minimum grade truncations (e.g., cutting of high grades) and cut-off grades are usually Material and should be stated. Where aggregate intercepts incorporate short lengths of high-grade results and longer lengths of low-grade results, the procedure used for such aggregation should be stated and some typical examples of such aggregations should be shown in detail. The assumptions used for any reporting of metal equivalent values should be clearly stated. 	<ul style="list-style-type: none"> A simple arithmetic mean has been applied as all samples are 1m in length. No metal equivalent values have been reported. The company typically reports 3E PGM concentrations. 3E PGM is calculated as the sum of Pt (g/t) + Pd (g/t) + Au (g/t) and expressed in units of g/t.
RELATIONSHIP BETWEEN MINERALISATION WIDTHS AND INTERCEPT LENGTHS	<ul style="list-style-type: none"> These relationships are particularly important in the reporting of Exploration Results. If the geometry of the mineralisation with respect to the drill hole angle is known, its nature should be reported. If it is not known and only the down hole lengths are reported, there should be a clear statement to this effect (e.g., 'down hole length, true width not known'). 	<ul style="list-style-type: none"> The true width of mineralisation is estimated to be approximately 65% of the reported downhole intercept lengths, assuming the Reef dips 80° south-southeast and the drilling is inclined 60° north-northwest.
DIAGRAMS	<ul style="list-style-type: none"> Appropriate maps and sections (with scales) and tabulations of intercepts should be included for any significant discovery being reported. These should include, but not be limited to a plan view of drill hole collar locations and appropriate sectional views. 	<ul style="list-style-type: none"> Drillhole locations and diagrams are presented above in this announcement and are also detailed in the relevant previous ASX announcements related to the exploration results.
BALANCED REPORTING	<ul style="list-style-type: none"> Where comprehensive reporting of all Exploration Results is not practicable, representative reporting of both low and high grades and/or widths should be practiced to avoid misleading reporting of Exploration Results. 	<ul style="list-style-type: none"> Reporting of the 1m assay results for the significant and anomalous intercepts for each hole are reported in Appendix 1 of this announcement.
OTHER SUBSTANTIVE EXPLORATION DATA	<ul style="list-style-type: none"> Other exploration data, if meaningful and material, should be reported including (but not limited to): geological observations; geophysical survey results; geochemical survey results; bulk samples – size and method of treatment; metallurgical test results; bulk density, groundwater, geotechnical and rock characteristics; potential deleterious or contaminating substances. 	<ul style="list-style-type: none"> Outcropping hanging wall gabbronorites, while limited, supports the geological interpretation in these areas. Aeromagnetic data strongly supports the interpreted location and geometry of Parks Reef.
FURTHER WORK	<ul style="list-style-type: none"> The nature and scale of planned further work (e.g., tests for lateral extensions or depth extensions or large-scale step-out drilling). Diagrams clearly highlighting the areas of possible extensions, including the main geological interpretations and future drilling areas, provided this information is not commercially sensitive. 	<ul style="list-style-type: none"> Further infill drilling, including both along strike and at depth, across the defined Mineral Resource for Parks Reef will be required in future to improve confidence and for additional metallurgical test work. The current Parks Reef Mineral Resource area comprises approximately 15km of strike length, which is interpreted to cover the full length of the reef, except for approximately 1.4km in a faulted fragment of the western flank of the intrusive complex.