

## ➤ ASX ANNOUNCEMENT

22 February 2023

### ASX:TYX

#### Issued Capital

2,405,425,325 shares  
576,935,342 @ 0.01 options  
1,000,000 @ 0.075 options  
1,000,000 @ 0.10 options  
700,000,000 performance shares

#### Directors

Joe Graziano  
Paul Williams  
Peter Spitalny  
David Wheeler

#### Company Secretary

Tim Slate

#### About Tyranna Resources Ltd

TYX is an Australian ASX Listed explorer focused on discovery and development of battery and critical minerals in Australia and Overseas.

It owns 80% of a 207km<sup>2</sup> lithium exploration project in the emerging Giraul pegmatite field located east of Namibe, Angola, Africa. It further holds potential nickel and gold tenements primarily in Western Australia.

#### Tyranna Resources Ltd

ACN: 124 990 405

L3, 101 St Georges Terrace  
Perth WA 6000  
Telephone: +61 (08) 6558 0886

[info@tyrannaresources.com](mailto:info@tyrannaresources.com)  
[tyrannaresources.com](http://tyrannaresources.com)

## Maiden drill program intersects 2.02% lithium over 22.75 metres

### Highlights

- > High-grade lithium mineralisation discovery from very short maiden drill program
- > NDDH004; 22.75m @ 2.02% Li<sub>2</sub>O from 20.25m
  - Includes 7m @ 3.06% Li<sub>2</sub>O from 24m
  - Containing 1m @ 5.26% Li<sub>2</sub>O from 29m
- > NDDH005; 7m @ 1.80% Li<sub>2</sub>O and 3.90m @ 0.70% Li<sub>2</sub>O
- > NDDH009; 14m @ 1.39% Li<sub>2</sub>O
- > Spodumene dominates the lithium mineralisation
- > Potential credits; high grade Tantalum, Tin and Pollucite
- > Follow up drilling to commence as soon as possible with planning well advanced

Tyranna Resources Ltd (ASX: TYX) is very pleased to announce the results of its maiden drilling campaign at the Muvero Prospect Angola, Africa with intersections of high-grade lithium mineralisation encountered during a very short maiden drill program. See (Figures 1 and 2).

Tyranna Technical Director, Peter Spitalny, commented: *"With only 2% of the pegmatites in the Namibe Lithium Project having been sampled, these high-grade results from the Muvero prospect are a very strong indication of what may be present at other prospects. Follow-up drilling to test Muvero at depth is a priority for the exploration team, along with expanding our efforts to investigate the full extent of the project. 2023 is shaping up to be a busy and exciting year and these results maybe the first discovery of a new and exciting lithium region in Africa!"*

## Summary of Drilling Results

Drill-holes NDDH004, NDDH005 and NDDH009 intersected different parts of the same zone of lithium mineralisation (Figure 1), with the following results:

**NDDH004;** from 20.25m to 43m, **22.75m @ 2.02%  $\text{Li}_2\text{O}$**

including 24m to 31m, **7m @ 3.06%  $\text{Li}_2\text{O}$** ,

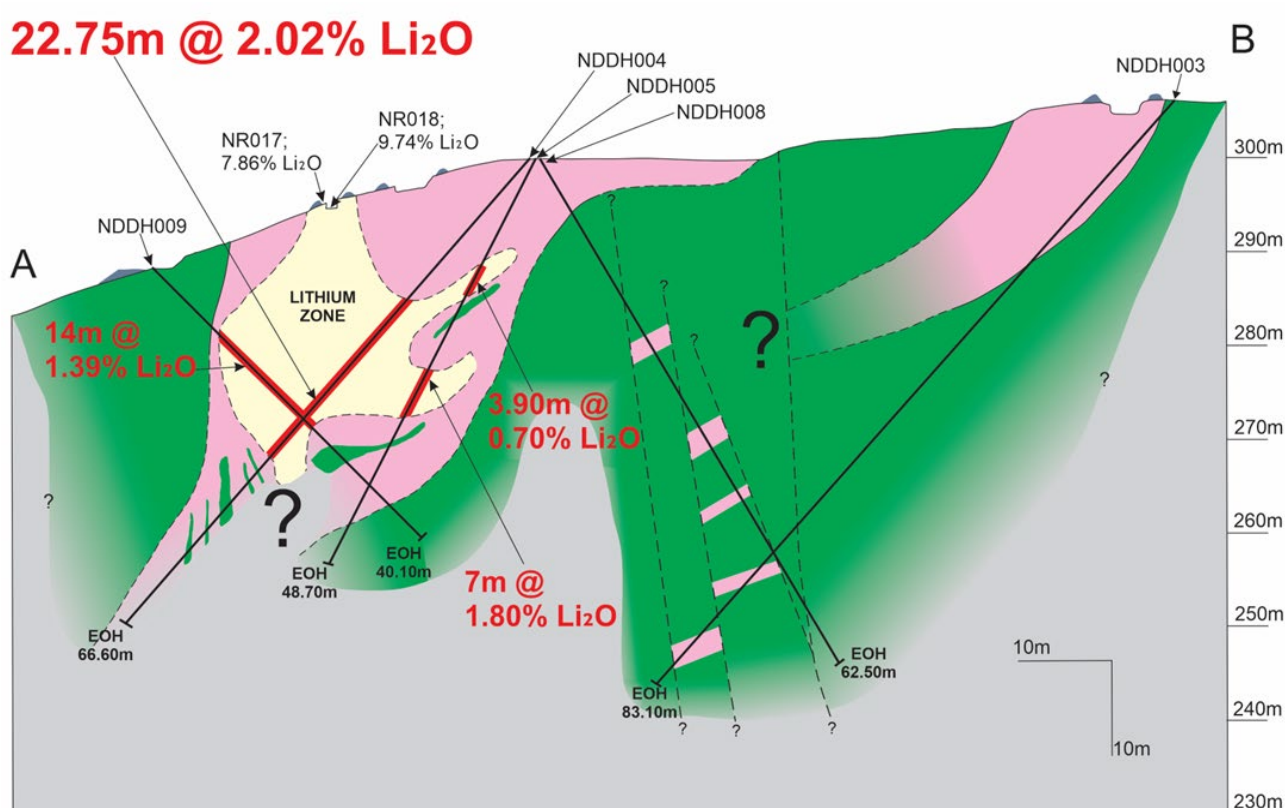
which contains **1m @ 5.26%  $\text{Li}_2\text{O}$**  from 29m (Figure 2)

**NDDH005;** from 13.10m to 17.00m, **3.90m @ 0.70%  $\text{Li}_2\text{O}$**

And from 26.00m to 32.00m, **7m @ 1.80%  $\text{Li}_2\text{O}$**

**NDDH009;** from 10.00m to 24.00m, **14m @ 1.39%  $\text{Li}_2\text{O}$**

including 14.30m to 19.00m, **4.70m @ 1.95%  $\text{Li}_2\text{O}$**




**Figure 1: Cross-section AB, displaying intersected zone of high-grade lithium mineralisation.**

**Note:** limited surface exposure of the high-grade lithium mineralisation, with rock-chip samples NR017 (spodumene) and NR018 (amblygonite-montebrazite) collected from small prospecting pits. Also, pegmatite = pink, host-rock = green and uncertain rock-types, i.e., areas not penetrated by drill-holes, = grey. Refer to figure 3 for location of the cross-section.

In addition, some very high grades of Tantalum and Tin, commodities that commonly occur with lithium minerals in many pegmatites, were attained, e.g., 1m from 18m @ 2036ppm Ta (i.e., **1m @ 0.25%  $\text{Ta}_2\text{O}_5$** ) in NDDH009 and 1m from 17m @ 2146ppm Sn (i.e., **1m @ 0.27%  $\text{SnO}_2$** ) in NDDH004. These grades suggest that zones of economically significant Tantalum mineralisation and Tin mineralisation, may be present in the Muvero pegmatite.

The intersection by NDDH004 of an interval of high grades of Caesium by NDDH004 (40m – 41m, 1m @ 23,884ppm Cs, i.e., **1m @ 2.53%  $\text{Cs}_2\text{O}$** ) suggests that the drill-hole passed through part of a **pollucite** zone. This proves that pollucite is present in at least two parts of the Muvero pegmatite and may prove to be an economically significant component.



**Figure 2: NDDH004, Interval 29m-30m (1m @ 5.26% Li<sub>2</sub>O) outlined. Spodumene labelled spd. Pale blue = albite (variety cleavelandite), purple = lepidolite, grey = quartz**

See Appendix 2 for a full list of drill results.

## Drilling and Sampling Parameters

Nine drill-holes, NDDH001 to NDDH009 were completed (Figure 3), of which 5 drill-holes, NDDH004, NDDH005, NDDH006, NDDH007 and NDDH009, intersected pegmatite containing lithium-bearing zones. The drill-core from these drill-holes were sampled and assayed. Details of drill-hole locations and orientations and assay results are appended (Appendix 1; Collar Table, Appendix 2; Assay Results).

Quality Assurance and Quality Control strategies, including use of Blanks, Certified Reference Materials and Field Duplicates (quarter core) were implemented. Details of sampling procedures and assaying methods are provided in the appended JORC Table 1.

Analysis of the QA/QC samples assay results confirm that the assay results for the drilling discussed in this announcement are accurate and precise.

As the Muvero pegmatite is very coarse-grained, intersections of the mineralised zone will include randomly variable proportions of lithium minerals and matrix minerals. Therefore, the mineralised zone is more accurately defined by mineral composition than merely relying upon grade cut-offs and this approach has been used in defining and reporting the mineralised intervals. Furthermore, any mineralisation contained within altered host-rock is specifically excluded.



#### Legend

- |                                      |                          |
|--------------------------------------|--------------------------|
| <b>A</b>   Location of cross section | Orientation of Pegmatite |
| Drill Collars                        | Workings                 |
| Drill Trace                          | Pegmatite                |
| Orientation of Foliation             | Pyroxenite/gabbro-norite |

**Figure 3: Muvero: Drill Collar Plan December 2022**



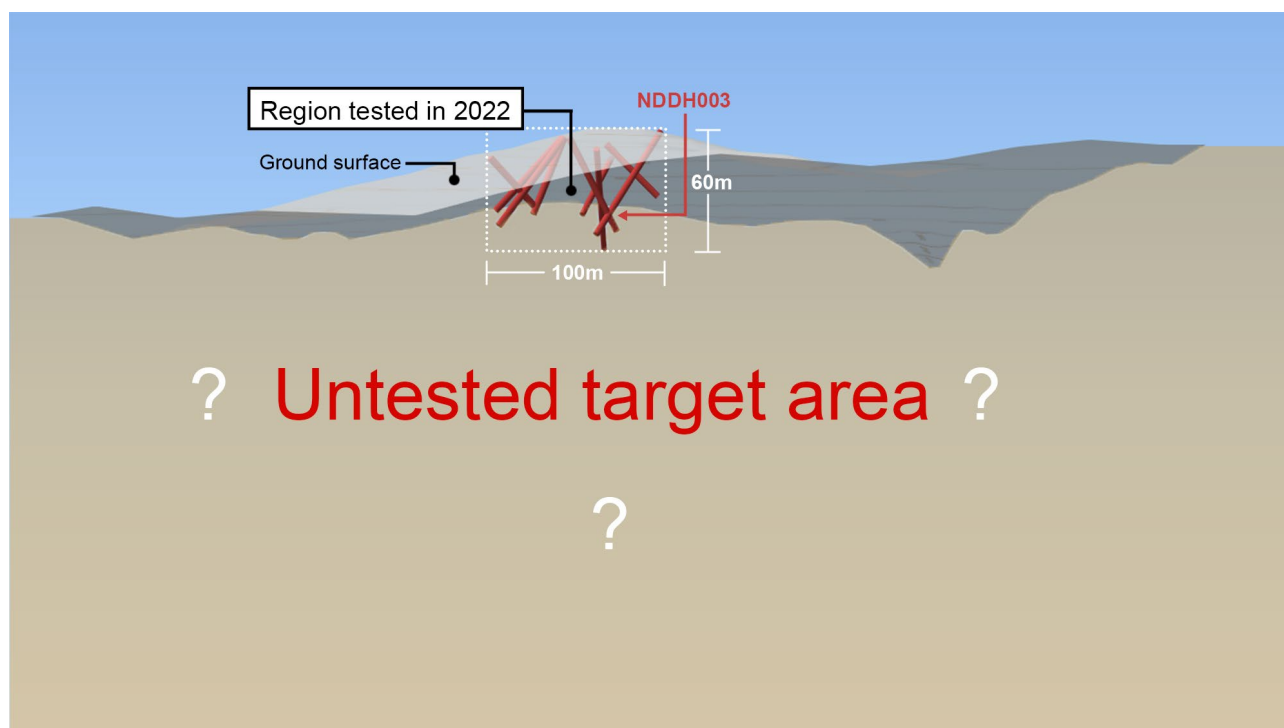
## Drilling Results Conclusions

The Muvero Prospect appears to be dominated by a single pegmatite that intruded a complex set of fractures, which resulting in the pegmatite consisting of interlinked segments of varying orientation and thickness, including distinct bulges. High-grade lithium mineralisation appears to be mainly located in thicker portions of the pegmatite, especially the bulging portions.

Field observations establish that the pegmatite ascended into the fractures, i.e., **the pegmatite source is below the pegmatites that outcrop**. It is not unusual for pegmatites to extend hundreds of metres below the surface, and it is likely that this applies to the Muvero Prospect also. ***It is also likely that there are additional bulges, and there may be a large thick source-pegmatite, containing high-grade lithium mineralisation, from which the pegmatites exposed at surface emanate.***

Drilling in 2022 confirmed high-quality high-grade lithium mineralisation is present at Muvero and that at least some of these high-grade zones may be much larger than their surface-expressions suggest, e.g., as shown in Figure 3:

- > Drilling in 2022 “barely scratched the surface” of Muvero
- > Drilling in 2022 covered only a small portion of the surface extent of Muvero
- > There is significant untested potential at Muvero (Figure 4)
- > Testing Muvero adequately requires more drill-holes and deeper drill-holes.



**Figure 4: Schematic representation of drilling coverage to-date at Muvero**

**Note** that drill-hole NDDH003 is labelled to provide a reference to the orientation of the image.

Tyranna intends to complete follow-up drilling at Muvero to test its potential more thoroughly by extending coverage and ensuring greater depth of penetration of the drill-holes.

## Next Steps

The mineralisation intersected by NDDH004, NDDH005 and NDDH009 is very similar to the material collected in 2022 as a bulk sample for metallurgical testing.

Metallurgical testing of the bulk sample is currently in-progress and results are expected in late March or early April, these results will be reported as soon as they are available.

In the meantime, Tyranna will complete fieldwork testing some remote targets within the Namibe Lithium Project and initiating access and site-works preceding the next drilling campaign. Information about this program will follow in due course.

Tyranna is currently finalising the next drilling campaign which will include deeper drilling at the Muvero Prospect, along with drilling of at least 2 additional prospects. The second drill program at Namibe will commence as soon as possible and the exploration team are fast tracking the planning due to the very exciting maiden drill results obtained.

### **Authorised by the Board of Tyranna Resources Ltd**

**Joe Graziano**  
**Chairman**

## Competent Person's Statement

The information in this report that relates to exploration results for the Namibe Lithium Project is based on, and fairly represents, information and supporting geological information and documentation that has been compiled by Mr Peter Spitalny who is a Fellow of the AusIMM. Mr Spitalny is employed by Han-Ree Holdings Pty Ltd, through which he provides his services to Tyranna as an Executive Director; he is a shareholder of the company. Mr Spitalny has more than five years relevant experience in the exploration of pegmatites and qualifies as a Competent Person as defined in the 2012 edition of the "Australasian Code for Reporting of Exploration Results, Mineral Resources and Ore Reserves" (the JORC Code). Mr Spitalny consents to the inclusion of the information in this report in the form and context in which it appears.

## Forward Looking Statement

This announcement may contain some references to forecasts, estimates, assumptions, and other forward-looking statements. Although the company believes that its expectations, estimates and forecast outcomes are based on reasonable assumptions, it can give no assurance that they will be achieved. They may be affected by a variety of variables and changes in underlying assumptions that are subject to risk factors associated with the nature of the business, which could cause actual results to differ materially from those expressed herein. All references to dollars (\$) and cents in this presentation are to Australian currency, unless otherwise stated. Investors should make and rely upon their own enquires and assessments before deciding to acquire or deal in the Company's securities.

## Appendix 1: Collar Table

| Hole I.D. | Easting (mE) | Northing (mN) | Elevation (m) | Grid         | Dip (°) | Azimuth (°) | EOH (m) |
|-----------|--------------|---------------|---------------|--------------|---------|-------------|---------|
| NDDH001   | 221588       | 8322755       | 296           | WGS-84 z 33L | -45     | 360         | 92.90   |
| NDDH002   | 221595       | 8322732       | 298           | WGS-84 z 33L | -45     | 087         | 44.40   |
| NDDH003   | 221629       | 8322740       | 306           | WGS-84 z 33L | -48     | 227         | 83.10   |
| NDDH004   | 221572       | 8322695       | 300           | WGS-84 z 33L | -48     | 237         | 66.60   |
| NDDH005   | 221572       | 8322695       | 300           | WGS-84 z 33L | -63     | 238         | 48.70   |
| NDDH006   | 221596       | 8322799       | 292           | WGS-84 z 33L | -48     | 216         | 50.00   |
| NDDH007   | 221571       | 8322696       | 300           | WGS-84 z 33L | -45     | 275         | 58.90   |
| NDDH008   | 221575       | 8322695       | 300           | WGS-84 z 33L | -60     | 055         | 62.50   |
| NDDH009   | 221532       | 8322669       | 288           | WGS-84 z 33L | -45     | 055         | 40.10   |

**Note:** Azimuth stated with respect to True North (Magnetic declination approximately -6°)

## Appendix 2: Assay Results

| Drill-hole | From (m) | To (m) | Composition         | Sample ID | Li <sub>2</sub> O              | Cs                 | Ta                 | Sn                 |
|------------|----------|--------|---------------------|-----------|--------------------------------|--------------------|--------------------|--------------------|
|            |          |        |                     |           | Method<br>Units<br>ICP005<br>% | ICP005<br>ppm<br>1 | ICP005<br>ppm<br>1 | ICP005<br>ppm<br>1 |
| NDDH004    | 0.00     | 1.00   | pegmatite           | NDC0001   | 0.047                          | 28                 | 7                  | 53                 |
| NDDH004    | 1.00     | 2.00   | pegmatite           | NDC0002   | <b>0.151</b>                   | 134                | 11                 | 161                |
| NDDH004    | 2.00     | 3.00   | pegmatite           | NDC0003   | 0.093                          | 59                 | 8                  | 99                 |
| NDDH004    | 3.00     | 4.00   | pegmatite           | NDC0004   | 0.052                          | 21                 | 5                  | 49                 |
| NDDH004    | 4.00     | 5.00   | pegmatite           | NDC0005   | 0.031                          | 27                 | 3                  | 31                 |
| NDDH004    | 5.00     | 6.00   | pegmatite           | NDC0006   | <b>0.128</b>                   | 80                 | 10                 | 100                |
| NDDH004    | 6.00     | 7.00   | pegmatite           | NDC0007   | <b>0.143</b>                   | 65                 | 11                 | 125                |
| NDDH004    | 7.00     | 8.00   | pegmatite           | NDC0008   | 0.060                          | 22                 | 5                  | 53                 |
| NDDH004    | 8.00     | 9.00   | pegmatite           | NDC0009   | 0.036                          | 21                 | 8                  | 57                 |
| NDDH004    | 9.00     | 10.00  | pegmatite           | NDC0010   | 0.020                          | 12                 | 10                 | 60                 |
| NDDH004    | 10.00    | 11.00  | pegmatite           | NDC0011   | 0.023                          | 9                  | 4                  | 27                 |
| NDDH004    | 11.00    | 12.00  | pegmatite           | NDC0012   | 0.084                          | 109                | 8                  | 32                 |
| NDDH004    | 12.00    | 13.00  | pegmatite           | NDC0013   | <b>0.112</b>                   | 71                 | 7                  | 50                 |
| NDDH004    | 13.00    | 14.00  | pegmatite           | NDC0014   | 0.061                          | 36                 | 7                  | 36                 |
| NDDH004    | 14.00    | 15.00  | pegmatite           | NDC0015   | 0.023                          | 20                 | 8                  | 20                 |
| NDDH004    | 15.00    | 16.00  | pegmatite           | NDC0016   | 0.033                          | 22                 | 58                 | 248                |
| NDDH004    | 16.00    | 17.00  | pegmatite           | NDC0017   | 0.040                          | 46                 | 124                | 381                |
| NDDH004    | 17.00    | 18.00  | pegmatite           | NDC0018   | 0.068                          | 77                 | 79                 | <b>2146</b>        |
| NDDH004    | 18.00    | 19.00  | pegmatite           | NDC0019   | 0.027                          | 13                 | 32                 | 58                 |
| NDDH004    | 19.00    | 19.80  | pegmatite           | NDC0020   | 0.051                          | 13                 | 8                  | 27                 |
| NDDH004    | 19.80    | 20.25  | pegmatite           | NDC0021   | <b>0.547</b>                   | 415                | 26                 | 421                |
| NDDH004    | 20.25    | 21.50  | pegmatite           | NDC0022   | <b>2.554</b>                   | 639                | 49                 | <b>511</b>         |
| NDDH004    | 21.50    | 23.00  | pegmatite           | NDC0023   | <b>4.279</b>                   | 333                | 45                 | 157                |
| NDDH004    | 23.00    | 24.00  | pegmatite           | NDC0024   | <b>0.722</b>                   | 222                | 50                 | 37                 |
| NDDH004    | 24.00    | 25.00  | pegmatite           | NDC0025   | <b>3.018</b>                   | 1501               | 66                 | 157                |
| NDDH004    | 25.00    | 26.00  | pegmatite           | NDC0026   | <b>2.713</b>                   | 993                | 69                 | 135                |
| NDDH004    | 26.00    | 27.00  | pegmatite           | NDC0027   | <b>3.324</b>                   | 946                | 109                | 168                |
| NDDH004    | 27.00    | 28.00  | pegmatite           | NDC0028   | <b>2.039</b>                   | 1039               | 82                 | 320                |
| NDDH004    | 28.00    | 29.00  | pegmatite           | NDC0029   | <b>3.424</b>                   | 1440               | 64                 | 221                |
| NDDH004    | 28.00    | 29.00  | pegmatite/duplicate | NDC0030   | 3.621                          | 1568               | 60                 | 208                |
| NDDH004    |          |        | Blank               | NDC0031   | 0.003                          | 18                 | <1                 | <1                 |
| NDDH004    |          |        | Standard            | NDC0032   | 1.694                          | 166                | 137                | 284                |
| NDDH004    | 29.00    | 30.00  | pegmatite           | NDC0033   | <b>5.255</b>                   | 1505               | 40                 | 185                |
| NDDH004    | 30.00    | 31.00  | pegmatite           | NDC0034   | <b>1.659</b>                   | 715                | <b>406</b>         | 444                |
| NDDH004    | 31.00    | 32.00  | pegmatite           | NDC0035   | <b>0.834</b>                   | 160                | 31                 | 69                 |
| NDDH004    | 32.00    | 33.00  | pegmatite           | NDC0036   | <b>4.611</b>                   | 946                | 49                 | 430                |
| NDDH004    | 33.00    | 34.00  | pegmatite           | NDC0037   | <b>1.884</b>                   | 118                | 23                 | 187                |
| NDDH004    | 34.00    | 35.00  | pegmatite           | NDC0038   | <b>0.154</b>                   | 99                 | 51                 | <b>1384</b>        |
| NDDH004    | 35.00    | 36.00  | pegmatite           | NDC0039   | 0.054                          | 33                 | 33                 | 253                |
| NDDH004    | 36.00    | 37.00  | pegmatite           | NDC0040   | 0.053                          | 29                 | 29                 | 208                |
| NDDH004    | 37.00    | 38.00  | pegmatite           | NDC0041   | <b>0.129</b>                   | 59                 | 18                 | 44                 |
| NDDH004    | 38.00    | 39.00  | pegmatite           | NDC0042   | <b>0.392</b>                   | 175                | 68                 | 134                |
| NDDH004    | 39.00    | 40.00  | pegmatite           | NDC0043   | <b>0.216</b>                   | 134                | 57                 | 56                 |
| NDDH004    | 40.00    | 41.00  | pegmatite           | NDC0044   | <b>1.644</b>                   | <b>23884</b>       | 75                 | 149                |
| NDDH004    | 41.00    | 42.00  | pegmatite           | NDC0045   | <b>1.724</b>                   | 1699               | 93                 | 178                |
| NDDH004    | 42.00    | 43.00  | pegmatite           | NDC0046   | <b>0.913</b>                   | 98                 | 63                 | 60                 |
| NDDH004    | 43.00    | 44.00  | pegmatite           | NDC0047   | 0.056                          | 24                 | 21                 | 16                 |
| NDDH004    | 44.00    | 44.65  | pegmatite           | NDC0048   | 0.049                          | 19                 | 14                 | 46                 |
| NDDH004    | 44.65    | 45.20  | mafic host-rock     | NDC0049   | 0.084                          | 134                | <1                 | 29                 |



## Appendix 2: Assay Results (continued)

|            |          |        |                       | Method  | Li <sub>2</sub> O | Cs     | Ta     | Sn          |
|------------|----------|--------|-----------------------|---------|-------------------|--------|--------|-------------|
|            |          |        |                       | Units   | ICP005            | ICP005 | ICP005 | ICP005      |
|            |          |        |                       |         | %                 | ppm    | ppm    | ppm         |
| Drill-hole | From (m) | To (m) | Sample ID             |         | 0.001             | 1      | 1      | 1           |
| NDDH005    | 0.00     | 1.00   | pegmatite             | NDC0050 | 0.049             | 23     | 4      | 46          |
| NDDH005    | 1.00     | 2.00   | pegmatite             | NDC0051 | 0.068             | 224    | 4      | 33          |
| NDDH005    | 2.00     | 3.00   | pegmatite             | NDC0052 | 0.076             | 104    | 6      | 97          |
| NDDH005    | 3.00     | 4.00   | pegmatite             | NDC0053 | 0.038             | 19     | 4      | 38          |
| NDDH005    | 4.00     | 4.80   | pegmatite             | NDC0054 | 0.075             | 31     | 12     | 87          |
| NDDH005    | 4.80     | 5.50   | pegmatite             | NDC0055 | 0.068             | 26     | 17     | 433         |
| NDDH005    | 6.40     | 7.00   | pegmatite             | NDC0056 | <b>0.104</b>      | 24     | 9      | 130         |
| NDDH005    | 7.00     | 8.00   | pegmatite             | NDC0057 | 0.055             | 30     | 6      | 53          |
| NDDH005    | 8.00     | 9.00   | pegmatite             | NDC0058 | 0.018             | 16     | <1     | 12          |
| NDDH005    | 9.00     | 9.70   | pegmatite             | NDC0059 | 0.023             | 21     | <1     | 7           |
| NDDH005    | 10.50    | 11.10  | pegmatite             | NDC0060 | 0.020             | 12     | 2      | 13          |
| NDDH005    | 11.10    | 12.10  | pegmatite             | NDC0061 | 0.033             | 68     | 4      | 16          |
| NDDH005    | 12.10    | 12.70  | pegmatite             | NDC0062 | 0.012             | 8      | 4      | 50          |
| NDDH005    | 13.10    | 14.00  | pegmatite             | NDC0063 | <b>0.973</b>      | 33     | 6      | 81          |
| NDDH005    | 14.00    | 15.00  | pegmatite             | NDC0064 | 0.063             | 35     | 2      | 16          |
| NDDH005    | 14.00    | 15.00  | pegmatite/duplicate   | NDC0065 | 0.419             | 74     | 2      | 20          |
| NDDH005    |          |        | Blank                 | NDC0066 | 0.002             | <1     | <1     | <1          |
| NDDH005    |          |        | Standard              | NDC0067 | 1.751             | 196    | 142    | 287         |
| NDDH005    | 15.00    | 16.00  | pegmatite             | NDC0068 | <b>0.341</b>      | 287    | 172    | 17          |
| NDDH005    | 16.00    | 17.00  | pegmatite             | NDC0069 | <b>1.536</b>      | 1159   | 43     | 82          |
| NDDH005    | 17.20    | 18.25  | mafic host-rock       | NDC0070 | 0.457             | 680    | 3      | 102         |
| NDDH005    | 18.25    | 19.00  | pegmatite             | NDC0071 | 0.012             | 4      | 2      | 2           |
| NDDH005    | 19.00    | 20.00  | pegmatite             | NDC0072 | 0.023             | 19     | 44     | <b>1426</b> |
| NDDH005    | 20.00    | 21.00  | pegmatite             | NDC0073 | 0.059             | 87     | 4      | 23          |
| NDDH005    | 21.00    | 21.70  | pegmatite             | NDC0074 | 0.006             | 5      | 3      | 5           |
| NDDH005    | 22.35    | 23.00  | pegmatite             | NDC0075 | 0.038             | 22     | 2      | 34          |
| NDDH005    | 23.00    | 24.00  | pegmatite             | NDC0076 | 0.027             | 15     | 2      | 12          |
| NDDH005    | 24.00    | 25.00  | pegmatite             | NDC0077 | 0.065             | 16     | 2      | 11          |
| NDDH005    | 25.00    | 26.00  | pegmatite             | NDC0078 | 0.043             | 16     | 8      | 57          |
| NDDH005    | 26.00    | 27.00  | pegmatite             | NDC0079 | <b>0.658</b>      | 66     | 50     | 87          |
| NDDH005    | 27.00    | 28.00  | pegmatite             | NDC0080 | 0.070             | 29     | 21     | 43          |
| NDDH005    | 28.00    | 29.00  | pegmatite             | NDC0081 | <b>2.023</b>      | 67     | 15     | 139         |
| NDDH005    | 29.00    | 30.00  | pegmatite             | NDC0082 | <b>3.638</b>      | 115    | 30     | 191         |
| NDDH005    | 30.00    | 31.00  | pegmatite             | NDC0083 | <b>2.368</b>      | 430    | 98     | 146         |
| NDDH005    | 31.00    | 32.00  | pegmatite             | NDC0084 | <b>2.068</b>      | 104    | 36     | 356         |
| NDDH005    | 32.00    | 33.00  | pegmatite             | NDC0085 | 0.027             | 25     | 3      | 15          |
| NDDH005    | 33.00    | 34.00  | pegmatite             | NDC0086 | 0.017             | 17     | 1      | 5           |
| NDDH005    | 34.00    | 35.00  | pegmatite & host rock | NDC0087 | 0.054             | 147    | 1      | 11          |
| NDDH005    | 35.00    | 36.00  | pegmatite & host rock | NDC0088 | 0.063             | 142    | 1      | 11          |
| NDDH005    | 36.00    | 37.00  | pegmatite             | NDC0089 | 0.010             | 17     | <1     | 1           |
| NDDH005    | 37.00    | 38.00  | pegmatite             | NDC0090 | 0.007             | 42     | 3      | 6           |
| NDDH005    | 38.00    | 39.00  | pegmatite             | NDC0091 | 0.008             | 11     | 3      | 9           |
| NDDH005    | 39.00    | 40.00  | pegmatite             | NDC0092 | 0.075             | 36     | 71     | 9           |
| NDDH005    | 40.00    | 41.00  | pegmatite             | NDC0093 | 0.090             | 63     | 41     | 12          |
| NDDH005    | 41.00    | 42.00  | pegmatite             | NDC0094 | 0.016             | 20     | 8      | 2           |
| NDDH005    | 41.00    | 42.00  | pegmatite/duplicate   | NDC0095 | 0.012             | 16     | 4      | 4           |
| NDDH005    |          |        | Blank                 | NDC0096 | 0.002             | 3      | <1     | <1          |
| NDDH005    |          |        | Standard              | NDC0097 | 0.734             | 154    | 412    | 467         |
| NDDH005    | 42.00    | 43.00  | pegmatite             | NDC0098 | 0.014             | 6      | 14     | 4           |
| NDDH005    | 43.00    | 43.87  | pegmatite             | NDC0099 | 0.028             | 37     | 1      | 5           |
| NDDH005    | 43.87    | 45.00  | mafic host-rock       | NDC0100 | 0.019             | 81     | <1     | 20          |

## Appendix 2: Assay Results (continued)

| Drill-hole | From (m) | To (m) | Method<br>Units     | Sample ID | Li <sub>2</sub> O | Cs            | Ta            | Sn            |
|------------|----------|--------|---------------------|-----------|-------------------|---------------|---------------|---------------|
|            |          |        |                     |           | ICP005<br>%       | ICP005<br>ppm | ICP005<br>ppm | ICP005<br>ppm |
|            |          |        |                     |           | 0.001             | 1             | 1             | 1             |
| NDDH006    | 5.00     | 5.70   | mafic host-rock     | NDC0101   | 0.195             | 552           | <1            | 7             |
| NDDH006    | 5.70     | 6.30   | pegmatite           | NDC0102   | 0.011             | 30            | 4             | 1             |
| NDDH006    | 6.35     | 7.00   | pegmatite           | NDC0103   | 0.013             | 23            | 4             | 5             |
| NDDH006    | 7.00     | 8.00   | pegmatite           | NDC0104   | 0.062             | 34            | <b>293</b>    | 108           |
| NDDH006    | 8.00     | 9.00   | pegmatite           | NDC0105   | <b>0.119</b>      | 72            | 25            | 10            |
| NDDH006    | 9.00     | 10.00  | pegmatite           | NDC0106   | 0.072             | 9             | 52            | 2             |
| NDDH006    | 10.00    | 11.00  | pegmatite           | NDC0107   | <b>0.146</b>      | 26            | 75            | 8             |
| NDDH006    | 11.00    | 12.00  | pegmatite           | NDC0108   | 0.042             | 30            | 14            | 4             |
| NDDH006    | 12.00    | 13.00  | pegmatite           | NDC0109   | 0.020             | 67            | 4             | 11            |
| NDDH006    | 13.00    | 14.00  | pegmatite           | NDC0110   | 0.011             | 9             | <1            | 1             |
| NDDH006    | 14.00    | 15.00  | mafic host-rock     | NDC0111   | 0.123             | 160           | <1            | 5             |
| NDDH007    | 0.00     | 1.00   | pegmatite           | NDC0112   | 0.022             | 12            | 5             | 88            |
| NDDH007    | 1.00     | 2.00   | pegmatite           | NDC0113   | 0.045             | 34            | 4             | 52            |
| NDDH007    | 2.00     | 3.00   | pegmatite           | NDC0114   | 0.016             | 5             | 7             | 30            |
| NDDH007    | 3.00     | 4.00   | pegmatite           | NDC0115   | 0.015             | 8             | 3             | 23            |
| NDDH007    | 4.00     | 5.00   | pegmatite           | NDC0116   | <b>0.121</b>      | 3             | 5             | 13            |
| NDDH007    | 5.00     | 6.00   | pegmatite           | NDC0117   | 0.014             | 3             | 3             | 4             |
| NDDH007    | 6.00     | 6.90   | pegmatite           | NDC0118   | 0.020             | 2             | 1             | 3             |
| NDDH007    | 6.90     | 8.00   | mafic host-rock     | NDC0119   | 0.042             | 59            | <1            | 30            |
| NDDH007    | 11.00    | 11.88  | mafic host-rock     | NDC0120   | 0.040             | 71            | <1            | 15            |
| NDDH007    | 11.88    | 13.00  | pegmatite           | NDC0121   | 0.085             | 33            | 2             | 18            |
| NDDH007    | 13.00    | 14.00  | pegmatite           | NDC0122   | 0.079             | 127           | 7             | 132           |
| NDDH007    | 14.00    | 15.00  | pegmatite           | NDC0123   | <b>1.357</b>      | 24            | 12            | 193           |
| NDDH007    | 15.00    | 16.00  | pegmatite           | NDC0124   | <b>0.161</b>      | 198           | 6             | 110           |
| NDDH007    | 16.00    | 17.00  | pegmatite           | NDC0125   | 0.091             | 55            | 90            | 242           |
| NDDH007    | 17.00    | 18.00  | pegmatite           | NDC0126   | 0.026             | 17            | 3             | 10            |
| NDDH007    | 18.00    | 19.00  | pegmatite           | NDC0127   | 0.016             | 26            | 4             | 12            |
| NDDH007    | 19.00    | 20.00  | pegmatite           | NDC0128   | 0.045             | 22            | 9             | 17            |
| NDDH007    | 20.00    | 21.00  | pegmatite           | NDC0129   | 0.054             | 12            | 13            | 382           |
| NDDH007    | 21.00    | 22.00  | pegmatite           | NDC0130   | 0.046             | 24            | 7             | 14            |
| NDDH007    | 21.00    | 22.00  | pegmatite/duplicate | NDC0131   | 0.059             | 36            | 3             | 12            |
| NDDH007    |          |        | Blank               | NDC0132   | 0.002             | <1            | <1            | <1            |
| NDDH007    |          |        | Standard            | NDC0133   | 0.725             | 134           | 394           | 407           |
| NDDH007    | 22.00    | 23.00  | pegmatite           | NDC0134   | 0.024             | 20            | 5             | 9             |
| NDDH007    | 23.00    | 24.00  | pegmatite           | NDC0135   | 0.015             | 18            | 9             | 412           |
| NDDH007    | 24.00    | 25.00  | pegmatite           | NDC0136   | 0.054             | 25            | 5             | 113           |
| NDDH007    | 25.00    | 26.00  | pegmatite           | NDC0137   | 0.057             | 67            | 2             | 10            |
| NDDH007    | 26.00    | 26.60  | pegmatite           | NDC0138   | 0.046             | 22            | <1            | 4             |
| NDDH007    | 26.60    | 27.32  | pegmatite           | NDC0139   | 0.024             | 19            | 1             | 2             |
| NDDH007    | 27.32    | 28.00  | mafic host-rock     | NDC0140   | 0.302             | 201           | <1            | 19            |
| NDDH007    | 28.00    | 28.75  | mafic host-rock     | NDC0141   | 0.557             | 387           | 2             | 34            |
| NDDH007    | 28.75    | 29.40  | pegmatite           | NDC0142   | 0.032             | 40            | <1            | 1             |
| NDDH007    | 29.40    | 30.00  | pegmatite           | NDC0143   | 0.020             | 10            | 2             | 2             |
| NDDH007    | 30.00    | 31.00  | pegmatite           | NDC0144   | 0.054             | 21            | 3             | 31            |
| NDDH007    | 31.00    | 32.00  | pegmatite           | NDC0145   | 0.061             | 16            | 3             | 10            |
| NDDH007    | 32.00    | 33.00  | pegmatite           | NDC0146   | 0.032             | 14            | 2             | 7             |
| NDDH007    | 33.00    | 34.00  | pegmatite           | NDC0147   | 0.020             | 11            | 1             | <1            |
| NDDH007    | 34.00    | 34.90  | pegmatite           | NDC0148   | 0.029             | 23            | <1            | 3             |
| NDDH007    | 34.90    | 35.30  | mafic host-rock     | NDC0149   | 0.188             | 415           | 1             | 38            |
| NDDH007    | 35.30    | 36.00  | pegmatite           | NDC0150   | 0.026             | 10            | 3             | 4             |

## Appendix 2: Assay Results (continued)

|            |          |        |                     | Method  | Li <sub>2</sub> O | Cs     | Ta     | Sn     |
|------------|----------|--------|---------------------|---------|-------------------|--------|--------|--------|
|            |          |        |                     | Units   | ICP005            | ICP005 | ICP005 | ICP005 |
|            |          |        |                     |         | %                 | ppm    | ppm    | ppm    |
| Drill-hole | From (m) | To (m) | Sample ID           |         | 0.001             | 1      | 1      | 1      |
| NDDH007    | 36.00    | 37.00  | pegmatite           | NDC0151 | 0.047             | 38     | 3      | 6      |
| NDDH007    | 37.00    | 38.00  | pegmatite           | NDC0152 | 0.055             | 32     | 3      | 6      |
| NDDH007    | 38.00    | 39.00  | pegmatite           | NDC0153 | 0.049             | 35     | 4      | 21     |
| NDDH007    | 39.00    | 40.00  | pegmatite           | NDC0154 | 0.071             | 40     | 3      | 16     |
| NDDH007    | 40.00    | 41.00  | pegmatite           | NDC0155 | 0.068             | 23     | 3      | 12     |
| NDDH007    | 41.00    | 42.00  | pegmatite           | NDC0156 | 0.019             | 19     | 2      | 6      |
| NDDH007    | 42.00    | 42.60  | pegmatite           | NDC0157 | 0.007             | 6      | <1     | <1     |
| NDDH007    | 42.60    | 43.23  | pegmatite           | NDC0158 | 0.022             | 16     | 3      | 6      |
| NDDH007    | 43.23    | 44.00  | mafic host-rock     | NDC0159 | 0.095             | 344    | 5      | 81     |
| NDDH009    | 8.30     | 9.33   | mafic host-rock     | NDC0160 | 0.147             | 408    | 1      | 31     |
| NDDH009    | 9.33     | 10.00  | pegmatite           | NDC0161 | 0.070             | 51     | 19     | 33     |
| NDDH009    | 10.00    | 11.00  | pegmatite           | NDC0162 | 2.835             | 703    | 107    | 136    |
| NDDH009    | 11.00    | 12.00  | pegmatite           | NDC0163 | 2.587             | 2075   | 453    | 142    |
| NDDH009    | 12.00    | 13.00  | pegmatite           | NDC0164 | 0.912             | 1080   | 350    | 79     |
| NDDH009    | 13.00    | 14.30  | pegmatite           | NDC0165 | 0.012             | 36     | 18     | <1     |
| NDDH009    | 14.30    | 15.00  | pegmatite           | NDC0166 | 1.967             | 1071   | 534    | 91     |
| NDDH009    | 15.00    | 16.00  | pegmatite           | NDC0167 | 1.776             | 1581   | 543    | 502    |
| NDDH009    | 16.00    | 17.00  | pegmatite           | NDC0168 | 3.680             | 1743   | 126    | 228    |
| NDDH009    | 16.00    | 17.00  | pegmatite/duplicate | NDC0169 | 3.635             | 1692   | 146    | 257    |
| NDDH009    |          |        | Blank               | NDC0170 | 0.003             | 5      | 6      | 1      |
| NDDH009    |          |        | Standard            | NDC0171 | 1.728             | 175    | 147    | 295    |
| NDDH009    | 17.00    | 18.00  | pegmatite           | NDC0172 | 2.302             | 1342   | 246    | 239    |
| NDDH009    | 18.00    | 19.00  | pegmatite           | NDC0173 | 0.624             | 253    | 2036   | 361    |
| NDDH009    | 19.00    | 20.00  | pegmatite           | NDC0174 | 0.697             | 432    | 44     | 222    |
| NDDH009    | 20.00    | 21.00  | pegmatite           | NDC0175 | 1.843             | 1174   | 80     | 246    |
| NDDH009    | 21.00    | 22.00  | pegmatite           | NDC0176 | 0.523             | 230    | 34     | 79     |
| NDDH009    | 22.00    | 23.00  | pegmatite           | NDC0177 | 0.023             | 19     | 434    | 97     |
| NDDH009    | 23.00    | 24.00  | pegmatite           | NDC0178 | 0.232             | 36     | 286    | 106    |
| NDDH009    | 24.00    | 25.00  | pegmatite           | NDC0179 | 0.031             | 11     | 33     | 27     |
| NDDH009    | 25.00    | 26.00  | pegmatite           | NDC0180 | 0.023             | 8      | 12     | 20     |
| NDDH009    | 26.00    | 26.75  | pegmatite           | NDC0181 | 0.122             | 150    | 8      | 18     |
| NDDH009    | 26.75    | 28.00  | mafic host-rock     | NDC0182 | 0.061             | 35     | <1     | 9      |
| NDDH009    | 28.00    | 29.00  | mafic host-rock     | NDC0183 | 0.083             | 87     | <1     | 26     |
| NDDH009    | 29.00    | 30.00  | pegmatite           | NDC0184 | 0.006             | 2      | 3      | <1     |
| NDDH009    | 30.00    | 31.00  | pegmatite           | NDC0185 | 0.014             | 3      | 1      | 3      |
| NDDH009    | 31.00    | 32.00  | pegmatite           | NDC0186 | 0.025             | 15     | 25     | 146    |
| NDDH009    | 32.00    | 33.00  | pegmatite           | NDC0187 | 0.046             | 18     | 15     | 64     |
| NDDH009    | 33.00    | 34.00  | pegmatite           | NDC0188 | 0.022             | 19     | 6      | 14     |
| NDDH009    | 33.00    | 34.00  | pegmatite/duplicate | NDC0189 | 0.026             | 19     | 18     | 21     |
| NDDH009    |          |        | Blank               | NDC0190 | 0.003             | <1     | <1     | <1     |
| NDDH009    |          |        | Standard            | NDC0191 | 0.741             | 151    | 473    | 409    |
| NDDH009    | 34.00    | 35.00  | pegmatite           | NDC0192 | 0.019             | 18     | 10     | 13     |
| NDDH009    | 35.00    | 36.00  | pegmatite           | NDC0193 | 0.011             | 3      | 1      | 2      |
| NDDH009    | 36.00    | 37.00  | mafic host-rock     | NDC0194 | 0.020             | 46     | <1     | 7      |

## JORC Code, 2012 Edition – Table 1 report template

### Section 1 Sampling Techniques and Data

(Criteria in this section apply to all succeeding sections.)

| Criteria                     | JORC Code explanation  | Commentary  |
|------------------------------|--|---|
| <b>Sampling techniques</b>   | <ul style="list-style-type: none"> <li>Nature and quality of sampling (e.g. cut channels, random chips, or specific specialised industry standard measurement tools appropriate to the minerals under investigation, such as down hole gamma sondes, or handheld XRF instruments, etc). These examples should not be taken as limiting the broad meaning of sampling.</li> <li>Include reference to measures taken to ensure sample representivity and the appropriate calibration of any measurement tools or systems used.</li> <li>Aspects of the determination of mineralisation that are Material to the Public Report.</li> <li>In cases where 'industry standard' work has been done this would be relatively simple (eg 'reverse circulation drilling was used to obtain 1 m samples from which 3 kg was pulverised to produce a 30 g charge for fire assay'). In other cases, more explanation may be required, such as where there is coarse gold that has inherent sampling problems. Unusual commodities or mineralisation types (eg submarine nodules) may warrant disclosure of detailed information.</li> </ul> | <ul style="list-style-type: none"> <li>Diamond drilling, producing drill-core has been utilised to sample the pegmatite below ground surface. This method is recognised as providing the highest quality information and samples of the unexposed geology.</li> <li>Diamond drilling has been used to obtain core samples which have then been cut longitudinally. Sections to be submitted for assay have been determined according to geological boundaries and, away from the contact zones, samples have been taken at 1-m intervals.</li> <li>Samples submitted for assay were primarily segments of longitudinal half-core, with the one half retained as record of the drilled sequence. Field duplicates were prepared by longitudinally cutting half-core, with the resulting two segments of quarter core serving as a primary sample and a duplicate sample.</li> <li>The submitted half-core samples typically have a mass of 3kg – 4kg, with quarter-core samples having a mass of 1.5kg – 2kg.</li> </ul> |
| <b>Drilling techniques</b>   | <ul style="list-style-type: none"> <li>Drill type (e.g. core, reverse circulation, open-hole hammer, rotary air blast, auger, Bangka, sonic, etc) and details (eg core diameter, triple or standard tube, depth of diamond tails, face-sampling bit or other type, whether core is oriented and if so, by what method, etc).</li> </ul>  | <ul style="list-style-type: none"> <li>Diamond core drilling (DD) comprised of a mix of HQ and NQ diameter. Core orientation, where possible, was achieved through use of a Boart Longyear Trucore™ Upix One core orientation tool. Holes depths range from 40 to 92m.</li> </ul>   |
| <b>Drill sample recovery</b> | <ul style="list-style-type: none"> <li>Method of recording and assessing core and chip sample recoveries and results assessed.</li> <li>Measures taken to maximise sample recovery and ensure representative nature of the samples.</li> <li>Whether a relationship exists between sample recovery and grade and whether sample bias may have occurred due to preferential loss/gain of fine/coarse material.</li> </ul>   | <ul style="list-style-type: none"> <li>All drill-core was laid-out, joined and the length was accurately measured so it could be compared to drillers core-blocks stating actual down-hole depth. For all drill-holes, core-loss was minimal, and recovery ranged from 93.94% to 100% with a mean of 99%.</li> <li>Tyranna ensured adequate supervision of drilling was achieved by an experienced geologist so that correct drilling protocols were followed and sample recovery was maximized.</li> <li>No sample bias has occurred due to loss or gain of any material.</li> </ul>   |
| <b>Logging</b>               | <ul style="list-style-type: none"> <li>Whether core and chip samples have been geologically and geotechnically logged to a level of detail to support appropriate Mineral Resource estimation, mining studies and metallurgical studies.</li> <li>Whether logging is qualitative or quantitative in nature. Core (or costean, channel, etc) photography.</li> <li>The total length and percentage of the relevant intersections logged.</li> <li>If core, whether cut or sawn and whether quarter, half or all core taken.</li> </ul>  | <ul style="list-style-type: none"> <li>The core from DD holes is logged according to lithology and structure in sufficient detail sufficient to support Mineral Resource estimates, mining, and metallurgical studies. Logging included lithology, pegmatite zonation, texture, mineral composition and structure.</li> <li>Logging was recorded on standard logging descriptive sheets and then entered into Excel tables.</li> <li>Logging is qualitative in nature. All core was photographed.</li> <li>100% of all drill-holes were geologically logged.</li> </ul>   |

### Sub-sampling techniques and sample preparation

- If non-core, whether riffled, tube sampled, rotary split, etc and whether sampled wet or dry.
- For all sample types, the nature, quality and appropriateness of the sample preparation technique.
- Quality control procedures adopted for all sub-sampling stages to maximise representivity of samples.
- Measures taken to ensure that the sampling is representative of the in-situ material collected, including for instance results for field duplicate/second-half sampling.
- Whether sample sizes are appropriate to the grain size of the material being sampled.

### Quality of assay data and laboratory tests

- The nature, quality and appropriateness of the assaying and laboratory procedures used and whether the technique is considered partial or total.
- For geophysical tools, spectrometers, handheld XRF instruments, etc., the parameters used in determining the analysis including instrument make and model, reading times, calibrations factors applied and their derivation, etc.
- Nature of quality control procedures adopted (eg standards, blanks, duplicates, external laboratory checks) and whether acceptable levels of accuracy (ie lack of bias) and precision have been established.

- Drill-core was cut longitudinally into two equal halves. One half was retained as record of the drilled sequence and the other half taken as a sample to be assayed. Field duplicates were prepared by longitudinally cutting the sample half-core, with the resulting two segments of quarter core serving as a primary sample and a duplicate sample.
- Samples were submitted to Geoangol Laboratory in Luanda, Angola, where they are crushed and then pulverized to produce a pulp. A 100gm subsample is split and then exported to Australia for analytical determination. The sample preparation procedures implemented by Geoangol for drill-core samples incorporates standard industry best-practice and is appropriate.
- Standard sub-sampling procedures are utilized by Geoangol at all stages of sample preparation such that each sub-sample split is representative of the whole it was derived from.
- Duplicate sampling was incorporated in the reported drilling program. After half-core samples have been cut, the half to be used as a sample is then cut longitudinally, with the resulting two segments of quarter core serving as a primary sample and a duplicate sample. Assay results from duplicates have compared well with primary samples, with deviation explained by heterogeneity of mineral distribution.
- Sample sizes are in-accord with standard industry best-practice and are appropriate for the material being sampled.
- Diamond drill-hole (core) samples were submitted to Geoangol (Luanda, Angola) where they were crushed and pulverized to produce pulps. These pulps were exported to Australia and analyzed by Nagrom Laboratory in Perth, Western Australia using a Sodium Peroxide Fusion followed by digestion using a dilute acid thence determination by method ICP005 with ICPMS for Li<sub>2</sub>O (%), Be, Cs, Nb, Rb, Sn, Ta & Y, and ICPOES analysis for Al, B, Ba, Ca, Fe, K, P, Si, & Ti.
- Sodium Peroxide Fusion is a total digest and considered the preferred method of assaying pegmatite samples. It results in the complete digestion of the sample into a molten flux. As fusion digestions are more aggressive than acid digestion methods, they are suitable for many refractory, difficult-to-dissolve minerals such as chromite, ilmenite, spinel, cassiterite and minerals of the tantalum-tungsten solid solution series. They also provide a more-complete digestion of some silicate mineral species and are considered to provide the most reliable determinations of lithium mineralization.
- Geophysical instruments are not used in assessing the mineralization within Tyranna's Namibe Lithium Project.
- Tyranna has incorporated standard QA/QC procedures to monitor the precision, accuracy, and general reliability of all assay results. As part of Tyranna's sampling protocol, CRM's (standards), blanks and duplicates are inserted into the sampling stream. In addition, the laboratory (Nagrom, Perth) incorporates its own internal QA/QC procedures to monitor its assay results.
- Review of the assay results from the QA/QC samples confirmed that required ranges of assay results had been attained with minor exceptions; one duplicate assay deviated from the primary assay, but this is understandable due to some heterogeneity in that segment of mineralisation. Also, results for one CRM assayed very close in value but at the high-end of the expected range. Given the almost perfect performance of the other CRM, perfect performance of blanks and generally excellent correlation of duplicates, it is likely the stated concentration of the CRM that assayed higher than expected was in error and understated.



|  |  |   |
|--|--|---|
| <b>Verification of sampling and assaying</b>                   | <ul style="list-style-type: none"> <li>The verification of significant intersections by either independent or alternative company personnel.</li> <li>The use of twinned holes.</li> <li>Documentation of primary data, data entry procedures, data verification, data storage (physical and electronic) protocols.</li> <li>Discuss any adjustment to assay data.</li> </ul>  | <ul style="list-style-type: none"> <li>The assay results are considered to be accurate and precise.</li> <li>Results have been verified by alternative company personnel.</li> <li>Twinned holes have not been used.</li> <li>The drilling data is stored in hardcopy and digital format in the office in Perth, WA.</li> <li>Assay results have not been adjusted.</li> <li>In discussing the significance of the highest-grade results for Cs, Ta and Sn, the primary assay results, in ppm, were converted to % of the individual oxides. The conversions are: <ul style="list-style-type: none"> <li><math>\%Cs_2O = (Cs(ppm) \times 1.06)/10000</math></li> <li><math>\%Ta_2O_5 = (Ta(ppm) \times 1.221)/10000</math></li> <li><math>\%SnO_2 = (Sn(ppm) \times 1.27)/10000</math></li> </ul> </li> </ul> |
| <b>Location of data points</b>                                 | <ul style="list-style-type: none"> <li>Accuracy and quality of surveys used to locate drill holes (collar and down-hole surveys), trenches, mine workings and other locations used in Mineral Resource estimation.</li> <li>Specification of the grid system used.</li> <li>Quality and adequacy of topographic control.</li> </ul>  | <ul style="list-style-type: none"> <li>Collar locations picked up with handheld Garmin <i>GPSmap64</i>, having an accuracy of approximately +/- 3m.</li> <li>All locations recorded in WGS-84 Zone 33L</li> <li>Topographic locations interpreted from GPS pickups (barometric altimeter) and field observations.</li> <li>Down-hole survey achieved using a Champ Gyro™</li> </ul>   |
| <b>Data spacing and distribution</b>                           | <ul style="list-style-type: none"> <li>Data spacing for reporting of Exploration Results.</li> <li>Whether the data spacing, and distribution is sufficient to establish the degree of geological and grade continuity appropriate for the Mineral Resource and Ore Reserve estimation procedure(s) and classifications applied.</li> <li>Whether sample compositing has been applied.</li> </ul>                                | <ul style="list-style-type: none"> <li>Drill-hole locations were selected based upon achievability of an effective drill-site on the hill upon which the prospect is located, in conjunction with surface expressions of mineralisation. As such, drill-collars do not have a uniform distribution or spacing. This is adequate for initial drilling.</li> <li>There is not yet sufficient drilling coverage or density to permit estimation of a Mineral Resource.</li> <li>Sample compositing has not been applied.</li> </ul>  |
| <b>Orientation of data in relation to geological structure</b> | <ul style="list-style-type: none"> <li>Whether the orientation of sampling achieves unbiased sampling of possible structures and the extent to which this is known, considering the deposit type.</li> <li>If the relationship between the drilling orientation and the orientation of key mineralised structures is considered to have introduced a sampling bias, this should be assessed and reported if material.</li> </ul> | <ul style="list-style-type: none"> <li>The drill-holes orientation with respect to the intersected mineralisation varies, due to the variable nature of the mineralised bodies but is not considered to have introduced a significant bias.</li> <li>The intersected pegmatite is in parts very coarse-grained, with some spodumene megacrysts up to 3m long, so there is potential for sampling bias to occur if there is a preferred orientation of crystal growth, however, observations to-date suggest that the spodumene megacrysts are randomly oriented and the density of their occurrence (i.e., proportion of matrix to spodumene) is unpredictable.</li> <li>There is no apparent bias in any drill-samples to-date.</li> </ul>   |
| <b>Sample security</b>   | <ul style="list-style-type: none"> <li>The measures taken to ensure sample security.</li> </ul>  | <ul style="list-style-type: none"> <li>Chain of custody was maintained by Tyranna personnel on-site and during transport of the drill-core to Luanda. In Luanda, Tyranna personnel oversaw the cutting of the core, completed the sampling of the core, and submitted the samples to the Geoangol laboratory. Geoangol put the prepped samples (pulp) into sealed boxes which were delivered by DHL to Nagrom laboratory in Perth.</li> </ul>   |
| <b>Audits or reviews</b>                                       | <ul style="list-style-type: none"> <li>The results of any audits or reviews of sampling techniques and data.</li> </ul>  | <ul style="list-style-type: none"> <li>Internal review of the drilling, of sampling techniques and of the data has been completed and practices are deemed adequate.</li> </ul>   |

## Section 2 Reporting of Exploration Results

(Criteria listed in the preceding section also apply to this section.)

| Criteria                                       | JORC Code explanation  | Commentary   |
|--|--|--|
| <b>Mineral tenement and land tenure status</b> | <ul style="list-style-type: none"> <li>Type, reference name/number, location and ownership including agreements or material issues with third parties such as joint ventures, partnerships, overriding royalties, native title interests, historical sites, wilderness or national park and environmental settings.</li> <li>The security of the tenure held at the time of reporting along with any known impediments to obtaining a license to operate in the area.</li> </ul> | <ul style="list-style-type: none"> <li>The Namibe Lithium Project is comprised of a single licence, Prospecting Title No. 001/02/01/T.P/ANG-MIREMPET/2022, held 100% by VIG World Angola LDA, who have signed a legally binding agreement with Angolan Minerals Pty Ltd, such that Angolan Minerals Pty Ltd will purchase the licence to acquire 100% ownership. Tyranna has signed a legally binding agreement in which it acquires 80% ownership of Angolan Minerals Pty Ltd and thus has an 80% ownership of the Namibe Lithium Project.</li> <li>The project is located in undeveloped land east of the city of Namibe, provincial capital of Namibe Province in southwest Angola. The project area is not within reserves or land allocated to special purposes and is not subject to any operational or development restrictions.</li> <li>The granted licence (Prospecting Title) was granted 25/02/2022 and is valid until 25/02/2024, at which time the term may be extended for an additional 5 years. The licence is maintained in good standing.</li> </ul>  |
| <b>Exploration done by other parties</b>       | <ul style="list-style-type: none"> <li>Acknowledgment and appraisal of exploration by other parties.</li> </ul>  | <ul style="list-style-type: none"> <li>Historical exploration was completed in the late 1960's until 1975 by The Lobito Mining Company, who produced feldspar and beryl from one of the pegmatites. Another company, Genius Mineira LDA was also active in the area at this time. There was no activity from 1975 until the mid-2000's because of the Angolan Civil War. There has been very little activity since that time, with investigation restricted to academic research, re-mapping of the region as part of the Planageo initiative and an assessment by VIG World Angola LDA in 2019 of the potential to produce feldspar from the pegmatite field.</li> <li>Exploration by VIG World focussed upon mapping of some pegmatites and selective rock-chip sampling to determine feldspar quality.</li> </ul>   |
| <b>Geology</b>                                 | <ul style="list-style-type: none"> <li>Deposit type, geological setting, and style of mineralisation.</li> </ul>   | <ul style="list-style-type: none"> <li>The Giraul Pegmatite Field is comprised of more than 800 pegmatites that have chiefly intruded metamorphic rocks of the Paleoproterozoic Namibe Group. The pegmatites are also of Paleoproterozoic age and their formation is related to the Eburnean Orogeny.</li> <li>The pegmatite bodies vary in orientation, with some conformable with the foliation of enclosing metamorphic rocks while others are discordant, cross-cutting lithology and foliation. The largest pegmatites are up to 1500m long and outcrop widths exceed 100m.</li> <li>Pegmatites within the pegmatite field vary in texture and composition, ranging from very coarse-grained through to finer-grained rocks, with zonation common. Some of the pegmatites contain lithium minerals although no clear control upon the location of the lithium pegmatites is known at present and the distribution of the lithium pegmatites appears somewhat random. The pegmatites of the Giraul Pegmatite Field are members of the Lithium-Caesium-Tantalum (LCT) family and include LCT-Complex spodumene pegmatites.</li> </ul> |
| <b>Drill hole Information</b>                  | <ul style="list-style-type: none"> <li>A summary of all information material to the understanding of the exploration results including a tabulation of the following information for all Material drill holes:</li> </ul>  | <ul style="list-style-type: none"> <li>This information is included as Appendix 1 and has not been excluded.</li> </ul>  |

|   |  |  |
|---|--|--|
|   | <ul style="list-style-type: none"> <li>– easting and northing of the drill hole collar</li> <li>– elevation or RL (Reduced Level – elevation above sea level in metres) of the drill hole collar</li> <li>– dip and azimuth of the hole</li> <li>– down hole length and interception depth</li> <li>– hole length.</li> </ul> <ul style="list-style-type: none"> <li>• If the exclusion of this information is justified on the basis that the information is not Material and this exclusion does not detract from the understanding of the report, the Competent Person should clearly explain why this is the case.</li> </ul>    |  |
| <b>Data aggregation methods</b>   | <ul style="list-style-type: none"> <li>• In reporting Exploration Results, weighting averaging techniques, maximum and/or minimum grade truncations (e.g., cutting of high grades) and cut-off grades are usually Material and should be stated.</li> <li>• Where aggregate intercepts incorporate short lengths of high-grade results and longer lengths of low-grade results, the procedure used for such aggregation should be stated and some typical examples of such aggregations should be shown in detail.</li> <li>• The assumptions used for any reporting of metal equivalent values should be clearly stated.</li> </ul> | <ul style="list-style-type: none"> <li>• Cut-off grades have not been applied.</li> <li>• Reported mineralised intervals are restricted to lithium enrichment in pegmatite only and the mineralised interval is defined by observable mineralogy that allows distinct compositional zones to be recognised. Within these zones, there is some variability in the abundance of lithium minerals, but it is the extent of the distinctive zone that defines the reported mineralised interval. The stated intersections reliably reflect the nature of the mineralisation.</li> <li>• In the report this table is appended to, results are restricted to Li<sub>2</sub>O, Cs, Ta, and Sn as these are economically significant components.</li> <li>• Metal equivalent values have not been reported.</li> </ul> |
| <b>Relationship between mineralisation widths and intercept lengths</b> | <ul style="list-style-type: none"> <li>• These relationships are particularly important in the reporting of Exploration Results.</li> <li>• If the geometry of the mineralisation with respect to the drill hole angle is known, its nature should be reported.</li> <li>• If it is not known and only the down hole lengths are reported, there should be a clear statement to this effect (eg 'down hole length, true width not known').</li> </ul>  | <ul style="list-style-type: none"> <li>• The geometry of the mineralisation reported is not well understood and the pegmatite is not of uniform thickness. The intersected mineralisation appears to be bulbous rather than tabular and therefore the concept of "true thickness" is harder to define and less applicable.</li> <li>• In the announcement to which this table is attached, there are clear statements given that clarify the nature of the intersections, stating that the reported interval is down-hole length.</li> </ul>   |
| <b>Diagrams</b>   | <ul style="list-style-type: none"> <li>• Appropriate maps and sections (with scales) and tabulations of intercepts should be included for any significant discovery being reported. These should include, but not be limited to a plan view of drill hole collar locations and appropriate sectional views.</li> </ul>   | <ul style="list-style-type: none"> <li>• A cross-section and drill plan (with scales) are included within the text of the report as Figures 1 and 3 respectively.</li> </ul>   |
| <b>Balanced reporting</b>   | <ul style="list-style-type: none"> <li>• Where comprehensive reporting of all Exploration Results is not practicable, representative reporting of both low and high grades and/or widths should be practiced to avoid misleading reporting of Exploration Results.</li> </ul>  | <ul style="list-style-type: none"> <li>• Assay results for all samples are reported and considered balanced and reliable.</li> </ul>   |
| <b>Other substantive exploration data</b>                               | <ul style="list-style-type: none"> <li>• Other exploration data, if meaningful and material, should be reported including (but not limited to): geological observations; geophysical survey results; geochemical survey results; bulk samples – size and method of treatment; metallurgical test results; bulk density, groundwater, geotechnical and rock characteristics; potential deleterious or contaminating substances.</li> </ul>  | <ul style="list-style-type: none"> <li>• All meaningful &amp; material exploration data has been reported.</li> </ul>  |
| <b>Further work</b>   | <ul style="list-style-type: none"> <li>• The nature and scale of planned further work (eg tests for lateral extensions or depth extensions or large-scale step-out drilling).</li> <li>• Diagrams clearly highlighting the areas of possible extensions, including the main geological interpretations and future drilling areas, provided this information is not commercially sensitive.</li> </ul>  | <ul style="list-style-type: none"> <li>• At the time of reporting, the implications of the reported results were still being interpreted. Further mapping and sampling are warranted to investigate potential additional lithium pegmatites and additional drilling within the project is warranted.</li> </ul>  |

