



BLACK CANYON

ASX Announcement



June 1 2023

ASX:BCA

Expanded HPMSM Testwork Yields Positive Results

- Oxide samples for the expanded High Purity Manganese Sulphate (HPMSM) study have yielded *in situ* grades between 7% and 28.5% Mn.
- Simple beneficiation (crush and scrub/wash) significantly upgraded the *in situ* manganese content to grades between 20.1% and 33.8% Mn which is highly encouraging.
- All samples were collected from 100% owned tenure overlying the Balfour Manganese Field to advance variability studies on the amenability of various manganese sources to simple beneficiation, leaching and ultimately the production of battery grade HPMSM.
- Simple beneficiation (crush and scrub/wash) has demonstrated that shallow sourced manganese oxide shales can potentially be efficiently processed to produce a feedstock for downstream processing at a HPMSM plant located elsewhere. Further manganese grade improvements maybe gained using dense media or other proven separation technology.
- The Company plans to complete maiden drill test programs across a number of these shallow manganese oxide targets commencing in July to establish Mineral Resource potential and provide HPMSM feedstock to continue hydrometallurgical and pilot plant testwork.
- The demand for HPMSM required for Li-ion batteries continues to rise year on year with the USA and Europe actively seeking the establishment of independent supply chains within their own or free trade partner jurisdictions. The Company believes that HPMSM production is a key growth opportunity and is actively pursuing its development.

Black Canyon Executive Director, Brendan Cummins, said: “The Company has identified several outcropping oxide manganese targets with substantial footprints that, through hydrometallurgical testwork, should be amenable feedstocks to produce HPMSM from 100% BCA owned tenements across the Balfour Manganese Field. This work program has been specifically designed to examine the ability of these surface deposits to be upgraded using low capital intensity beneficiation comprising a simple crush, scrub and wash. As expected, the results to date have demonstrated strong manganese upgrades up to 33.8% Mn, which should be suitable for leaching, purification and crystallisation required to produce battery grade HPMSM.”

“We are planning to complete the first drill programs across these new targets with a view to define Mineral Resources, and then look to examine various development scenarios as we further refine the hydrometallurgical flowsheet and progress more advanced studies required for the HPMSM market.”

ASX Code: BCA

Registered Address
283 Rokeby Road
Subiaco, WA, 6008

Telephone: +61 8 9426 0666
Email: info@blackcanyon.com.au
Website: www.blackcanyon.com.au

“Black Canyon is developing a strong business case for the development of a manganese sulphate chemical business suitable for the growing electric vehicle battery market. With growing demand for electric vehicles, development of higher manganese content battery chemistries and widely known domestic shortages of USA and Europe based HPMSM suppliers, Black Canyon is well positioned to take advantage of a looming HPMSM supply shortfall.”

Australian manganese explorer, Black Canyon Limited (**Black Canyon** or the **Company**) (ASX:BCA), is pleased to announce an update to the expanded HPMSM strategy with the initial beneficiation testwork yielding moderate to high grade manganese concentrates. *In situ* grades from the surface samples ranged between 7% and 28.5% Mn that have been subsequently beneficiated to grades between 20.1% and 33.8% Mn (Table 1). The locations of the samples are presented in Figure 1.

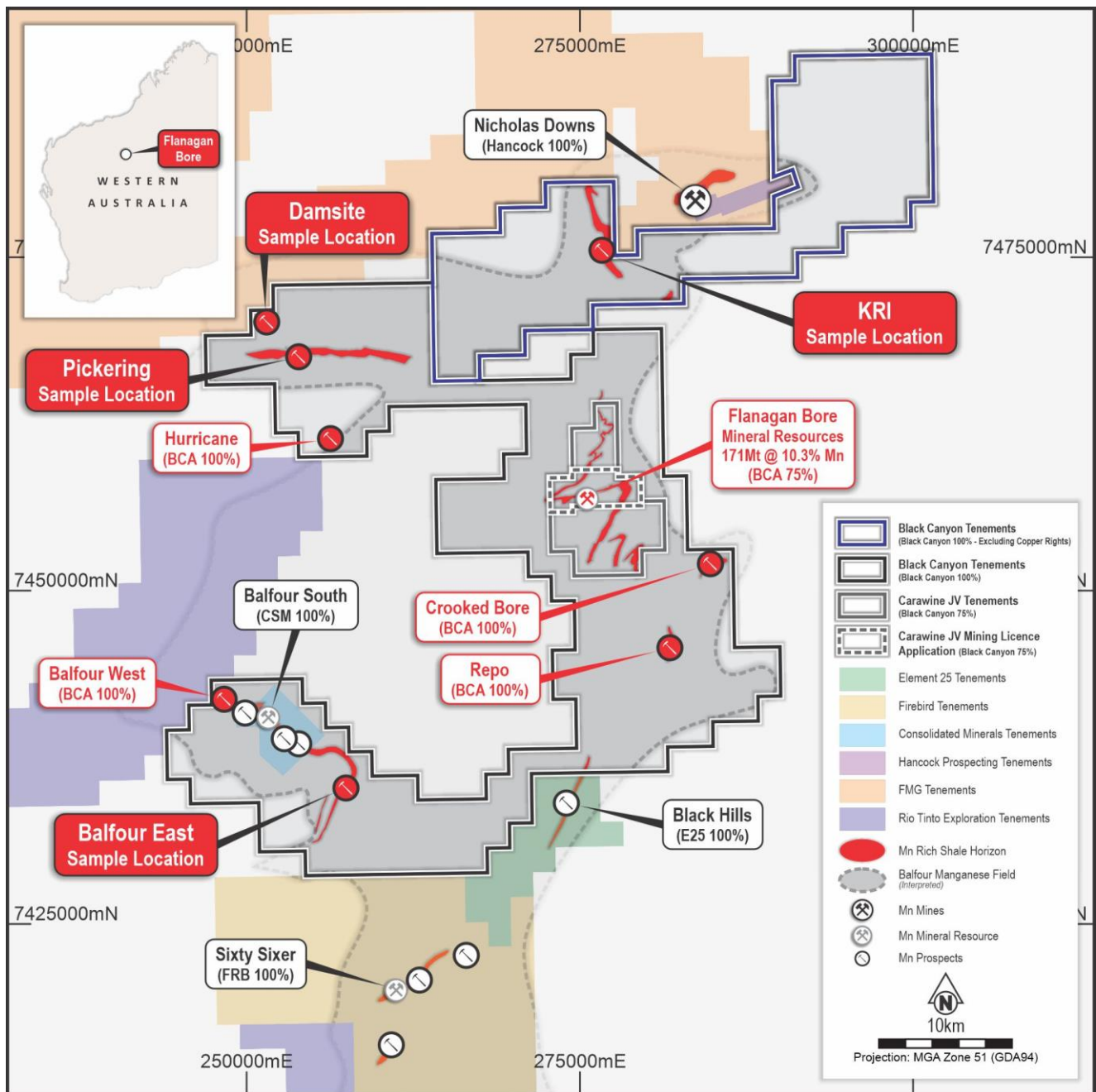


Figure 1. Manganese Oxide targets identified for the HPMSM variability studies which include KR1, Pickering, Hurricane and Balfour East.

Manganese Oxide HPMSM Feedstock Variability Studies (BCA 100%)

Black Canyon continues to advance its feedstock variability studies to ascertain the amenability of various manganese ore sources to simple beneficiation, leaching and ultimately producing HPMSM. As part of the expanded variability study the Company has completed the following:

1. Reviewed several manganese oxide targets from across the Company's 100% owned tenement portfolio within the Balfour Manganese Field (ASX announcement 14/02/2023 - Exploration and Manganese sulphate update).
2. Collected 20kg to 30kg of manganese oxide material from shallow trenches across several priority sites.
3. The samples have been subject to initial crushing and assay to provide the *in situ* grade of the oxide samples (Table 1).
4. A subset of samples were selected for beneficiation to further improve the manganese grade of the potential feedstock material.
5. Completed simple beneficiation comprising scrubbing and washing to ascertain the upgrading performance of the samples (Table 1).
6. Reviewed the chemical analysis of the beneficiated samples to prepare them for leaching testwork prior to advancing some samples through to purification and HPMSM crystallisation.

The Company is seeking to develop a low CAPEX, low impact mining facility that could be permitted and approved relatively quickly. This would potentially reduce the timeframes for Black Canyon to supply manganese oxide feedstock to a downstream HPMSM facility. Black Canyon has commissioned experienced environmental and approval company, Preston Consultants to advise on the likely environmental studies, approvals and timeframes required for a campaigned based mining operation utilising simple beneficiation processes to upgrade the manganese oxide materials in preparation for hydrometallurgical processing into HPMSM.

The expanded HPMSM strategy is in addition to the ongoing Flanagan Bore activities where the Company has established a Mineral Resource of 171 Mt @ 10.3% Mn (ASX announcement 24/11/2023 - Flanagan Bore Mineral Resource Estimate increased by 64%). Flanagan Bore is part of the Carawine JV where Black Canyon has earned a 75% interest.

Table 1. Oxide manganese targets showing *in situ* manganese grade and beneficiated manganese grade.

Target	Status	East GDA94	North GDA94	Insitu Mn Grade (%)	Scrubbed/washed Manganese Upgrade			
					Size fraction	Mn grade (%)	Mn % Recovery	Mn Upgrade (%)
West Valley		267685	7533453	6.97	Not selected for further processing			
Mt Divide		269337	7534692	12	Not selected for further processing			
Pickering	Drill Target	255735	7467834	14.8	-38+1.18mm	20.1	61.3	35.5
Damsite	Drill Target	252428	7471312	20.2	-38+1.18mm	31.1	82.6	53.8
Balfour East	Drill Target	257186	7435086	21	-38+1.18mm	31.4	91.8	49.4
Hurricane		256541	7462987	28.5	-38+1.18mm	33.8	62.2	18.7
KR1	Drill Target	276813	7475563	25	-38+1.18mm	awaiting crush, wash, scrub results		

HPMSM Strategy Rationale

Whilst manganese is primarily used in the steelmaking industry, a significant growth market is emerging in the electric vehicle (EV) sector. In an increasing number of EV battery compositions, manganese is used in the cathode and makes up a significant proportion of the battery volume. The continued innovation of manganese into LFP batteries (LFMP batteries), high manganese iron-nickel and high lithium manganese compositions will likely see further demand for HPMSM.

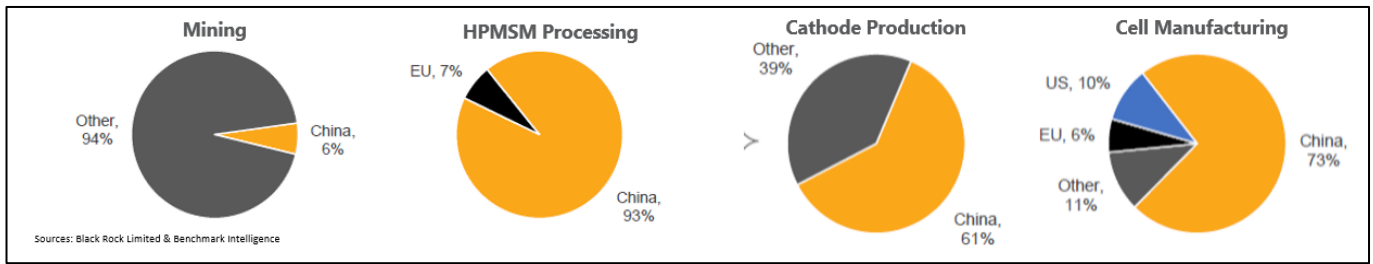


Figure 2. Current supply chain for HPMSM-cathode and cell production dominated by China

China currently dominates the HPMSM market, with over 90% of global processing. Like other cathode precursor materials the requirement for security and diversification of supply will become a significant factor inducing the establishment of additional supply outside of China, primarily for the American and European car manufacturing industries. The US Government has a critical mineral list that has identified as critical for domestic energy, electronics and defence, which includes manganese. The Inflation Reduction Act recently approved by the US Government and the Free Trade Agreement between the US and Australia enables direct US investment into Australian critical mineral projects and will substantially incentivise electric vehicle and clean energy industries to establish operations in the US. This has continued to positively impact US and European investment in the development of new cathode or battery pack production capacity in parallel with joint ventures between automakers and battery manufacturers to meet growing EV demand. The potential benefit to Black Canyon is the rapid expansion of the manganese sulphate market beyond China and an interest in gaining access to long term physical supplies of manganese from a Tier 1 location like Australia.

-END-

This announcement has been approved by the Board of Black Canyon Limited.

For further details:

Brendan Cummins
Executive Director

Telephone: +61 400 799 756

Email: brendan.cummins@blackcanyon.com.au

For media and broker enquiries:

Andrew Rowell
White Noise Communications

Telephone: +61 400 466 226

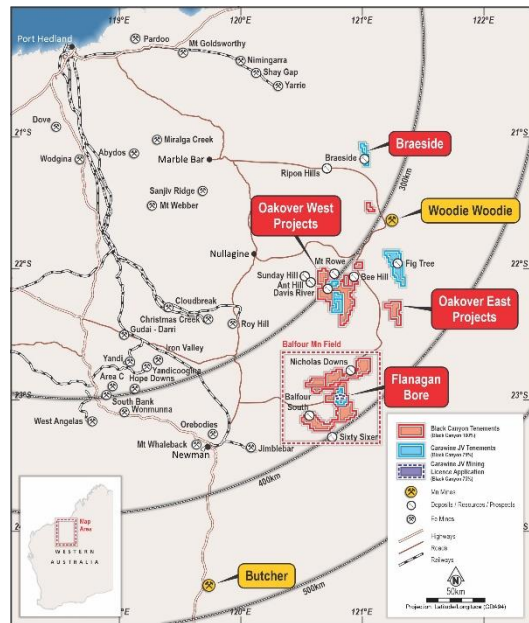
Email: andrew@whitenoisecomms.com

About Black Canyon

Black Canyon has consolidated a significant land holding in the underexplored Balfour Manganese Field.

The emerging potential for the Balfour Mineral Field is evident by the size of the geological basin, mineral resources identified to date, distance from port, potential for shallow open pit mining and a likely beneficiated Mn oxide concentrate product grading between 30 and 33% Mn. Black Canyon holds several exploration licenses 100% within the Balfour Manganese Field along with a 75% interest in the Carawine Joint Venture with ASX listed Carawine Resources Limited (ASX:CWX). Combined the projects cover approximately 2500km² of tenure in Western Australia, providing a dominant footprint in a proven and producing manganese belt.

Manganese continues to have attractive fundamentals with growing utilisation in the battery mineral sector and challenging supply conditions.



Compliance Statements

Reporting of Exploration Results and Previously Reported Information

The information in this report that relates to Exploration Results is based on, and fairly represents, information and supporting documentation reviewed by Mr Brendan Cummins, Executive Director of Black Canyon Limited. Mr Cummins is a member of the Australian Institute of Geoscientists, and he has sufficient experience which is relevant to the style of mineralisation and type of deposits under consideration and to the activity which has been undertaken to qualify as a Competent Person as defined in the 2012 Edition of the “Australasian Code for Reporting of Exploration Results, Mineral Resources and Ore Reserves”. Mr Cummins consents to the inclusion in this release of the matters based on the information in the form and context in which they appear. Mr Cummins is a shareholder of Black Canyon Limited.

The information in this report that relates to metallurgical testwork results is based on information reviewed by Mr David Pass, who is a Member of the Australasian Institute of Mining and Metallurgy. Mr Pass is an employee of BatteryLimits and consultant to Black Canyon Limited. Mr Pass has sufficient experience relevant to the mineralogy and type of deposit under consideration and the typical beneficiation thereof to qualify as a Competent Person as defined by the 2012 Edition of the Australasian Code for Reporting of Exploration Results, Mineral Resources and Ore Reserves (the JORC Code, 2012 Edition). Mr Pass consents to the inclusion in the report of the matters based on the reviewed information in the form and context in which it appears.

For further information, please refer to ASX announcements dated 17 May 2021, 10 June 2021, 7 July 2021, 5 October 2021, 4 January 2022, 8 February 2022, 21 February 2022, 2 March 2022, 23 March 2022, 13 April 2022, 9 June 2022, 7 September 2022, 15 September 2022, 11 October, 21 & 24 2022 November 2022, 5 December 2022, 28 December 2022, 14 February 2023 and 27 March 2023 which are available from the ASX Announcement web page on the Company’s website. The Company confirms that there is no new information or data that materially affects the information presented in this release that relate to Exploration Results and Mineral Resources in the original market announcements.

Appendix 1. JORC 2012 Table 1

Section 1 Sampling Techniques and Data

(Criteria in this section apply to all succeeding sections.)

Criteria	JORC Code explanation	Commentary
Sampling techniques	<ul style="list-style-type: none"> Nature and quality of sampling (eg cut channels, random chips, or specific specialised industry standard measurement tools appropriate to the minerals under investigation, such as down hole gamma sondes, or handheld XRF instruments, etc). These examples should not be taken as limiting the broad meaning of sampling. Include reference to measures taken to ensure sample representivity and the appropriate calibration of any measurement tools or systems used. Aspects of the determination of mineralisation that are Material to the Public Report. In cases where 'industry standard' work has been done this would be relatively simple (eg 'reverse circulation drilling was used to obtain 1 m samples from which 3 kg was pulverised to produce a 30 g charge for fire assay'). In other cases more explanation may be required, such as where there is coarse gold that has inherent sampling problems. Unusual commodities or mineralisation types (eg submarine nodules) may warrant disclosure of detailed information. 	<ul style="list-style-type: none"> Shallow hand dug trench samples of <i>in situ</i> manganese and clay material comprising 1 to 2m trench, dug down 20 to 30cm to produce a 20kg to 30kg sample. Each sample was described at the site and time of collection to ensure accurate records of sampled material. Samples were selected based on mineralisation. The samples are selective but representative of the outcrop from which they were taken. Surface sampling is an industry wide field technique for establishing metal content to understand potential tenor of the underlying mineralisation.
Drilling techniques	<ul style="list-style-type: none"> Drill type (eg core, reverse circulation, open-hole hammer, rotary air blast, auger, Bangka, sonic, etc) and details (eg core diameter, triple or standard tube, depth of diamond tails, face-sampling bit or other type, whether core is oriented and if so, by what method, etc). 	<ul style="list-style-type: none"> Not applicable
Drill sample recovery	<ul style="list-style-type: none"> Method of recording and assessing core and chip sample recoveries and results assessed. Measures taken to maximise sample recovery and ensure representative nature of the samples. Whether a relationship exists between sample recovery and grade and whether sample bias may have occurred due to preferential loss/gain of fine/coarse material. 	<ul style="list-style-type: none"> Not applicable
Logging	<ul style="list-style-type: none"> Whether core and chip samples have been geologically and geotechnically logged to a level of detail to support appropriate Mineral Resource estimation, mining studies and metallurgical studies. Whether logging is qualitative or quantitative in nature. Core (or costean, channel, etc) photography. The total length and percentage of the relevant intersections logged. 	<ul style="list-style-type: none"> All samples have been logged at the time and location of collection, enabling them to be placed in geological context. All surface samples have been logged and photographed to high detail.
Sub-sampling techniques and sample preparation	<ul style="list-style-type: none"> If core, whether cut or sawn and whether quarter, half or all core taken. If non-core, whether riffled, tube sampled, rotary split, etc and whether sampled wet or dry. For all sample types, the nature, quality and appropriateness of the sample preparation technique. Quality control procedures adopted for all sub-sampling stages to maximise representivity of samples. Measures taken to ensure that the sampling is representative of the <i>in situ</i> material collected, including for instance results for field duplicate/second-half sampling. Whether sample sizes are appropriate to the grain size of the material being sampled. 	<ul style="list-style-type: none"> Samples were collected dry and consisted of multiple chips and soil/clay material. Samples were between a nominal 20kg - 30kg weight and placed directly in to numbered plastic buckets at the collection point. Appropriate assay techniques were designated at the point of collection based on the perspective commodity. Single trench samples.
Quality of assay data and laboratory tests	<ul style="list-style-type: none"> The nature, quality and appropriateness of the assaying and laboratory procedures used and whether the technique is considered partial or total. For geophysical tools, spectrometers, handheld XRF instruments, etc, the parameters used in determining the analysis including instrument make and model, reading times, calibrations factors applied and their derivation, etc. Nature of quality control procedures adopted (eg standards, blanks, duplicates, external laboratory checks) and whether acceptable levels of accuracy (ie lack of bias) and precision have been established. 	<ul style="list-style-type: none"> The samples were submitted to NATA accredited ALSChemex Metallurgy in Balcatta The 20 to 30kg samples were crushed and homogenised prior to splitting to produce the <i>in situ</i> manganese grade. The sample was then analysed using method ME-XRF26s for manganese ores using fusion disc XRF for Fe, SiO₂, Mn, Al₂O₃, Black Canyon did not insert standards or any other QAQC material.



Criteria	JORC Code explanation	Commentary
		<ul style="list-style-type: none"> The assay data has sufficient quality for the reporting of Exploration Results at this early stage of exploration and processing understanding.
Verification of sampling and assaying	<ul style="list-style-type: none"> The verification of significant intersections by either independent or alternative company personnel. The use of twinned holes. Documentation of primary data, data entry procedures, data verification, data storage (physical and electronic) protocols. Discuss any adjustment to assay data. 	<ul style="list-style-type: none"> Assay results summarised in the context of this report have been rounded appropriately. The results have been reviewed by other technical members of the Board. There has been no drilling completed and thus no twin holes. No assay data has been adjusted.
Location of data points	<ul style="list-style-type: none"> Accuracy and quality of surveys used to locate drill holes (collar and down-hole surveys), trenches, mine workings and other locations used in Mineral Resource estimation. Specification of the grid system used. Quality and adequacy of topographic control. 	<ul style="list-style-type: none"> Sample locations were surveyed by a handheld GPS +/-5m, at the time of sample collection. RL was not recorded and is not relevant to surface samples. Coordinates reported are GDA Zone 51. Location data is considered to be of sufficient quality for reporting of results at this early stage.
Data spacing and distribution	<ul style="list-style-type: none"> Data spacing for reporting of Exploration Results. Whether the data spacing and distribution is sufficient to establish the degree of geological and grade continuity appropriate for the Mineral Resource and Ore Reserve estimation procedure(s) and classifications applied. Whether sample compositing has been applied. 	<ul style="list-style-type: none"> Selective sampling based on field observation and outcrops identified as hosting potential for mineralisation. Should not be considered representative of the rock mass as a whole but an indication of the local grade at surface
Orientation of data in relation to geological structure	<ul style="list-style-type: none"> Whether the orientation of sampling achieves unbiased sampling of possible structures and the extent to which this is known, considering the deposit type. If the relationship between the drilling orientation and the orientation of key mineralised structures is considered to have introduced a sampling bias, this should be assessed and reported if material. 	<ul style="list-style-type: none"> Samples are representative only of the material sampled and based on surface outcrops it is unknown if the samples have a bias related to orientation of structures or mineralised horizons.
Sample security	<ul style="list-style-type: none"> The measures taken to ensure sample security. 	<ul style="list-style-type: none"> The samples are generally placed in plastic buckets and transported to Perth under the supervision of BCA staff. The analysing laboratories will normally report any tampering or missing samples. This is not considered a high risk given the Project location transportation method.
Audits or reviews	<ul style="list-style-type: none"> The results of any audits or reviews of sampling techniques and data. 	<ul style="list-style-type: none"> Not applicable at this early stage of exploration

Section 2 Reporting of Exploration Results

(Criteria listed in the preceding section also apply to this section.)

Criteria	JORC Code explanation	Commentary
<i>Mineral tenement and land tenure status</i>	<ul style="list-style-type: none"> Type, reference name/number, location and ownership including agreements or material issues with third parties such as joint ventures, partnerships, overriding royalties, native title interests, historical sites, wilderness or national park and environmental settings. The security of the tenure held at the time of reporting along with any known impediments to obtaining a licence to operate in the area. 	<ul style="list-style-type: none"> The trench samples were taken across tenements E46/1383, E46/1382, E46/1404, E46/1394 and E46/1396 Black Canyon owns these licenses 100% The tenements are subject to Native title and forms part of a Heritage Agreements with the Palyku-Jartay, Njamal and Karlka Nyiyaparli People
<i>Exploration done by other parties</i>	<ul style="list-style-type: none"> Acknowledgment and appraisal of exploration by other parties. 	<ul style="list-style-type: none"> Previous exploration work on the tenements is limited with the majority of the targets mentioned in this release remaining undrilled. The exception is Hurricane where FMG drilled a number of holes into the target and reported high grade manganese intersects.
<i>Geology</i>	<ul style="list-style-type: none"> Deposit type, geological setting and style of mineralisation. 	<ul style="list-style-type: none"> The tenements are located within the Balfour Manganese Field, the edges of which are defined by the Neoarchaeal Fortescue Group. Most of the tenements are covered by quaternary alluvium, sheetwash and outcrop only exists within the southern part and consists of rocks of the Manganese Group, mainly the Encheddong Dolomite and Balfour Formation. The tenements contain widespread manganese scree associated with manganese enriched Balfour Formation shales. The hydrothermal styles of mineralisation are typically located inside and at the contact between the Carawine Dolomite and the Pinjian Chert from the upper Hamersley Group. The mineralisation shows a distinct alteration haloe with the core dominated by manganese radiating out to iron oxides such as goethite and limonite.
<i>Drill hole Information</i>	<ul style="list-style-type: none"> A summary of all information material to the understanding of the exploration results including a tabulation of the following information for all Material drill holes: <ul style="list-style-type: none"> easting and northing of the drill hole collar elevation or RL (Reduced Level – elevation above sea level in metres) of the drill hole collar dip and azimuth of the hole down hole length and interception depth hole length. If the exclusion of this information is justified on the basis that the information is not Material and this exclusion does not detract from the understanding of the report, the Competent Person should clearly explain why this is the case. 	<ul style="list-style-type: none"> All grab sample location data is presented in the text
<i>Data aggregation methods</i>	<ul style="list-style-type: none"> In reporting Exploration Results, weighting averaging techniques, maximum and/or minimum grade truncations (eg cutting of high grades) and cut-off grades are usually Material 	<ul style="list-style-type: none"> No data aggregation has been undertaken on single point samples

Criteria	JORC Code explanation	Commentary
	<p>and should be stated.</p> <ul style="list-style-type: none"> Where aggregate intercepts incorporate short lengths of high grade results and longer lengths of low grade results, the procedure used for such aggregation should be stated and some typical examples of such aggregations should be shown in detail. The assumptions used for any reporting of metal equivalent values should be clearly stated. 	
Relationship between mineralisation widths and intercept lengths	<ul style="list-style-type: none"> These relationships are particularly important in the reporting of Exploration Results. If the geometry of the mineralisation with respect to the drill hole angle is known, its nature should be reported. If it is not known and only the down hole lengths are reported, there should be a clear statement to this effect (eg 'down hole length, true width not known'). 	<ul style="list-style-type: none"> No drill widths or intervals reported
Diagrams	<ul style="list-style-type: none"> Appropriate maps and sections (with scales) and tabulations of intercepts should be included for any significant discovery being reported. These should include, but not be limited to a plan view of drill hole collar locations and appropriate sectional views. 	<ul style="list-style-type: none"> See body of the release for a tabulation of Mn <i>in situ</i> and upgraded assay results
Balanced reporting	<ul style="list-style-type: none"> Where comprehensive reporting of all Exploration Results is not practicable, representative reporting of both low and high grades and/or widths should be practiced to avoid misleading reporting of Exploration Results. 	<ul style="list-style-type: none"> Information considered material to the reader's understanding of the sampling and results have been reported in the body of the text
Other substantive exploration data	<ul style="list-style-type: none"> Other exploration data, if meaningful and material, should be reported including (but not limited to): geological observations; geophysical survey results; geochemical survey results; bulk samples – size and method of treatment; metallurgical test results; bulk density, groundwater, geotechnical and rock characteristics; potential deleterious or contaminating substances. 	<ul style="list-style-type: none"> All information considered material to the reader's understanding and context of the results have been reported. All trench sample data has been reported in the body of the text
Further work	<ul style="list-style-type: none"> The nature and scale of planned further work (eg tests for lateral extensions or depth extensions or large-scale step-out drilling). Diagrams clearly highlighting the areas of possible extensions, including the main geological interpretations and future drilling areas, provided this information is not commercially sensitive. 	<ul style="list-style-type: none"> Further work is planned that includes detailed site inspections, mapping, Heritage surveys and RC drilling of the priority targets. Further hydrometallurgical test work will be undertaken on some of the samples mentioned in this release.