

QUARTERLY ACTIVITIES & CASH FLOW REPORT MARCH 2024

Highlights

East Canyon Uranium Vanadium Project

- Assay results from mapping and sampling following up radiometric anomalies and other East Canyon prospects received
- Significantly over 30 occurrences of uranium minerals identified at surface across East Canyon claims along a consistent RL (elevation)
- Laboratory rock chip samples returned up to 1.64% U_3O_8 and 6.72% V_2O_5
- High grade U_3O_8 samples returned an average of 0.42% U_3O_8 and 2.26% V_2O_5 from 10 best samples
- These high grade uranium rock chip samples were returned from either undrilled or recently identified new targets
- >17km of Uranium-Vanadium prospective stratigraphic strike length identified within East Canyon project with 19 prospects
- 3D interpretation work and data analysis on Project scale continued
- Exploration work now underway for 2024 field season to prioritise and rank prospects in preparation for future drill testing

South Pass Lithium Project

- Laboratory results received and lithium confirmed at South Pass hosted within LCT enriched pegmatites
- Laboratory analysis returned rock chip grades up to 390ppm lithium from first-pass pegmatite grab samples, 10 rock chip samples returned >300ppm lithium
- 24 samples returned >100ppm lithium confirming elevated lithium in pegmatites (favourable host lithology)
- Elevated lithium pegmatites boast scale potential based on field verification (outcropping LCT pegmatites >1km x 20-50m wide)
- Data analysis and interpretation ongoing

Other

- Several potential assets and strategic opportunities evaluated
- Cash balance of \$2.529 million as at 31 March 2024

Uvre Limited (**Uvre** or **Company**) (**ASX: UVA**) is pleased to provide a summary of its Quarterly Activities and Cash Flow Report for the quarter ended 31 March 2024.

East Canyon Uranium Vanadium Project

The East Canyon Project (100% ownership) is strategically located in south-eastern Utah, USA, which is in close proximity to established mining operations and infrastructure within the extended Uravan Belt, a well-known uranium and vanadium district.

The Uravan Mineral Belt and surrounding Salt Wash ore producing districts of the Colorado Plateau, which hosts the Claims, has been an important source of uranium and vanadium in the US for more than 100 years, with historic production of more than 85 million pounds of uranium at an average grade of more than 0.13% U_3O_8 and more than 440 million pounds of vanadium at an average grade of 1.25% V_2O_5 .

The district hosts several significant uranium-vanadium operations and the only fully licensed and operating conventional uranium-vanadium mill in the US (Energy Fuels' White Mesa Mill) is located 50km from the East Canyon Project along major highway 191.

Operational Overview - East Canyon Uranium Vanadium Project

During the quarter the Company received laboratory results from samples that were taken during the Oct/Nov 2023 mapping and sampling program that were following up radiometric anomalies identified via airborne survey and other prospects at the East Canyon Project. 3D interpretation work and data analysis on a Project scale was undertaken and planning for next phase of exploration commenced.

Due to ongoing northern hemisphere winter conditions and heavier than usual snowfall at East Canyon Project area, no onsite activities were carried out during the quarter.

The rock chip sample results continue to confirm a relatively consistent uranium-vanadium elevation range of mineralisation with high grade uranium (U_3O_8) and vanadium (V_2O_5) results returned from six (6) new prospects which had not previously been sampled. The new prospects with confirmed mineralisation $>0.1\% U_3O_8$ include 1) Loya Ray Central 1 2) Sue Mac 3) Balmia 4) None Such West 5) None Such East and 6) Stateline. Prior rock chip results had been reported from Bonanza West and Loya Ray mine. The best uranium-vanadium grades were returned from samples observed to contain carnotite outcropping at surface. The outcropping black uranium minerals observed are believed to be either uraninite or coffinite, further studies are required to confirm which mineral is being observed in the field.

Of the eighteen (18) locations in which uranium minerals were observed and sampled during the October-November 2023 field program, the uranium mineralisation occurs within a relatively consistent elevation range of 105m vertical variance over the entire claims area and within the favourable host Salt Wash Member. This observation and confirmation of assay results has increased the confidence in the search space for uranium and vanadium mineralisation at East Canyon within a defined elevation range. The strike extent of this elevation range is >17 km in the East Canyon claim area. Figure 1 provides the ten (10) high grade $>0.1\% U_3O_8$ rock chip samples results from the October-November 2023 mapping program where an elevation range defined by the airborne radiometrics was targeted for field mapping. Figure 1 also includes $V_2O_5\%$, mapped uranium minerals, prospects names and the 17kms of prospective stratigraphic strike length of Saltwash Member.

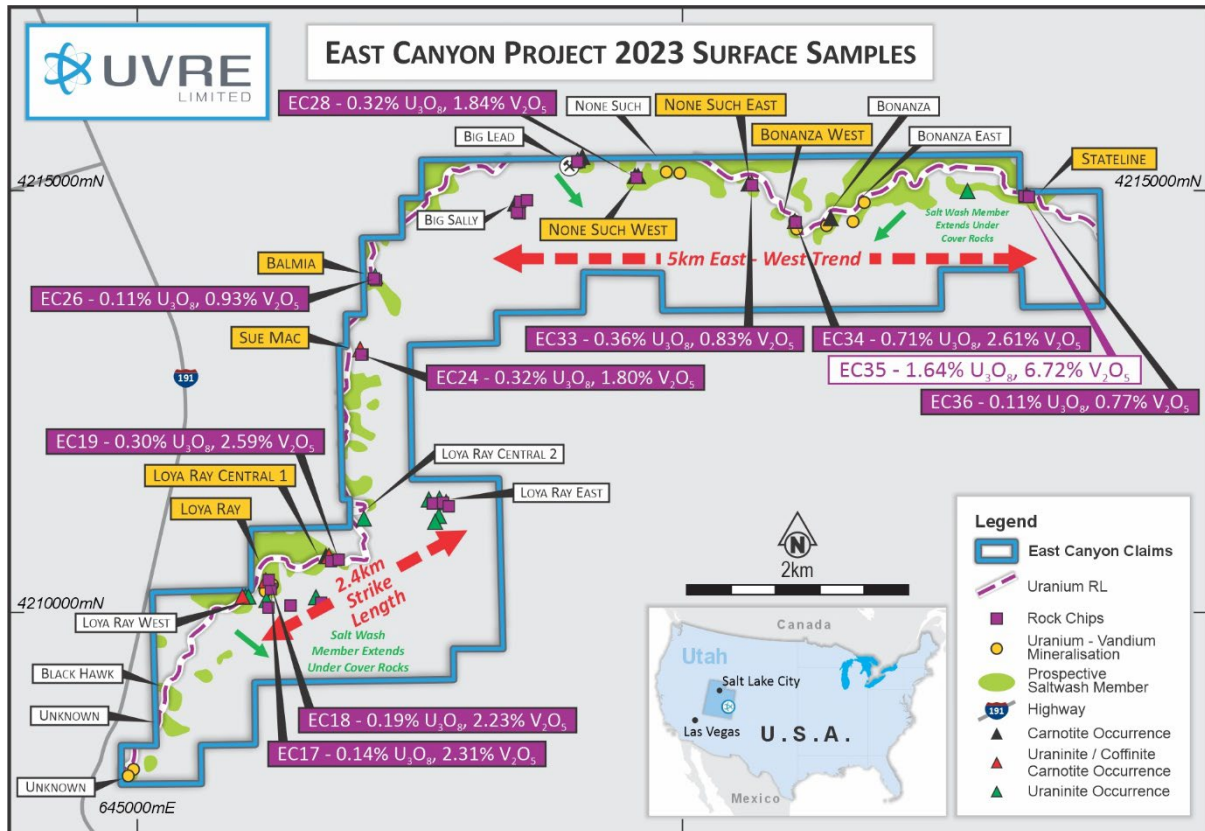


Figure 1: East Canyon Uranium-vanadium project showing recent high grade uranium-vanadium results, mapped uranium mineral locations and the >17km strike length of prospective stratigraphy Saltwash Member.

Those rock chip sample results >0.1% uranium (U_3O_8) are summarised in Table 1 and the full table of sample results is provided in the Appendix 1. High grade uranium-vanadium results are associated with observed carnotite uranium mineral in outcrop.

Sample	U3O8 %	V2O5 %	TREO ppm	Prospect	Comment	Mineralogy
EC17	0.14	2.31	229	Loya Ray	New prospect	uraninite or coffinite, carnotite
EC18	0.19	2.23	408	Loya Ray	New prospect	uraninite or coffinite
EC19	0.30	2.59	427	Loya Ray Central 1	New prospect	uraninite or coffinite, tr carnotite
EC24	0.32	1.80	318	Sue Mac	New prospect	uraninite or coffinite, carnotite
EC26	0.11	0.93	77	Balmia	New prospect	
EC28	0.32	1.84	278	None Such West	New prospect	carnotite
EC33	0.36	0.83	176	None Such East	New prospect	carnotite, uraninite or coffinite
EC34	0.71	2.61	172	Bonanza West	New prospect	uraninite or coffinite, carnotite

EC35	1.64	6.72	177	Stateline	New prospect	carnotite, uraninite or coffinite
EC36	0.11	0.77	189	Stateline	New prospect	carnotite, uraninite or coffinite
Average grade result	0.42	2.26	193			

Table 1: East Canyon October-November 2023 mapping rock chip sample results showing high grade uranium >0.1% U₃O₈, V₂O₅, TREO. The average grade returned 0.42% U₃O₈, 2.26% V₂O₅ and 193ppm TREO from surface outcropping mineralisation.

The number and geographical spread of uranium minerals over the East Canyon project, comprising carnotite and either uraninite or coffinite, confirms uranium and vanadium exists throughout the project area and the mineralisation is relatively constrained to an elevation within the flat easterly dipping Saltwash Member stratigraphy. These observations provide further encouragement to understand which facies within the Saltwash Member are most favourable for uranium-vanadium and rare earth mineralisation, and if mineralisation is deposited within discrete channels at the Loya Ray prospect. Further detailed structural and stratigraphic assessment between the deposits is required to understand the influence of localised stratigraphy and faulting.

The work completed by Uvre at East Canyon has demonstrated consistent high grade U₃O₈ mineralisation over the >17km strike length of prospective Saltwash Member stratigraphy, with data summarised in the map below (Figure 2) titled East Canyon Significant U₃O₈ Results Map. The map depicts twenty nine (29) high grade rock chip uranium laboratory results from historical workings and outcropping rocks and also reports associated vanadium V₂O₅ and TREO. The highest grade recent drill hole intersection is also reported. The map does not include all of the vanadium (V₂O₅) results as the map is focussed on reporting only the high grade uranium (U₃O₈) results.

East Canyon Significant U₃O₈ Results Map

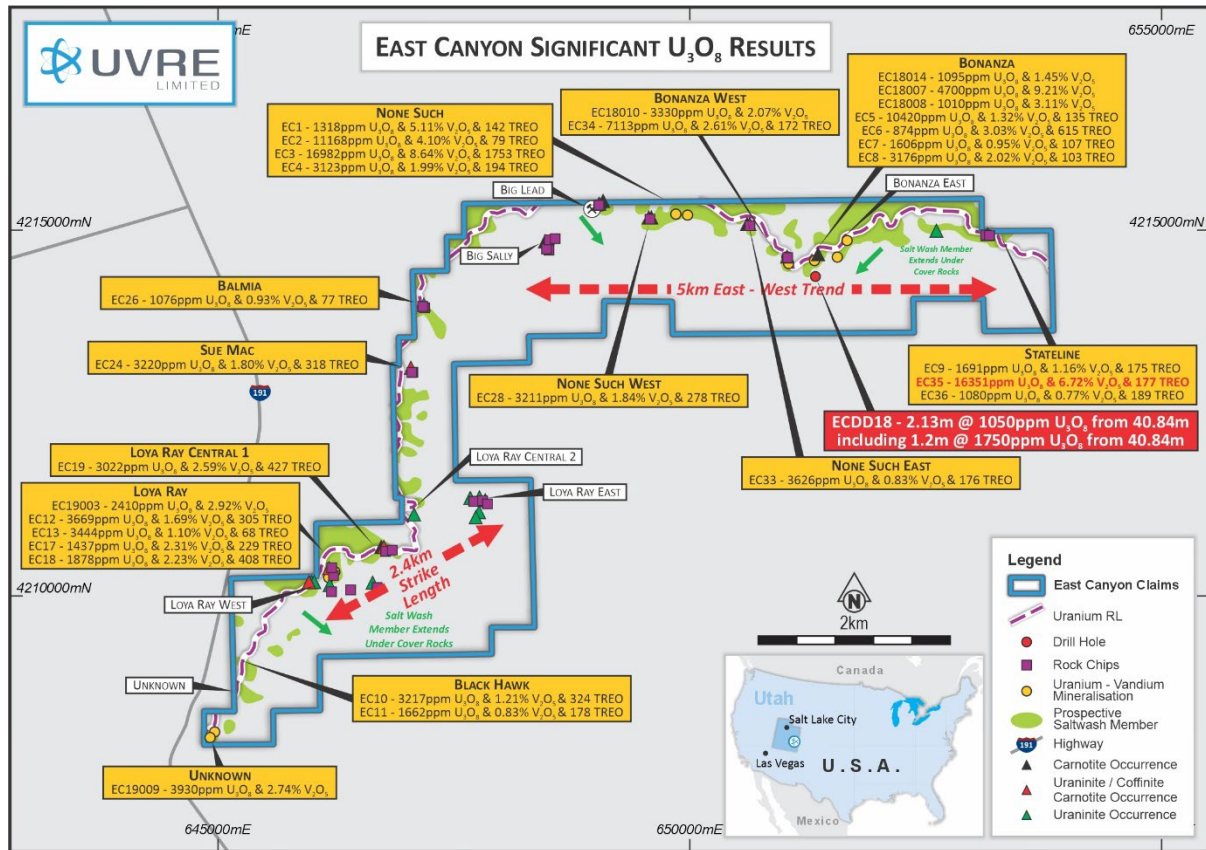


Figure 2: East Canyon Significant U₃O₈ Results. This compilation map summarises the high grade uranium (U₃O₈ ppm) results from East Canyon including twenty nine (29) rock chip samples and a recent high grade drill intersection. Associated vanadium (V₂O₅) and trace rare earth element oxide (TREO) results are also included.

Refer to prior ASX announcements for historical results including; Amended - Field Activities to Reconnect at East Canyon dated 18 April 2024, High Grade Uranium at Surface returning up to 1.64% U₃O₈ dated 6 February 2024, Significant Occurrences of Uranium Minerals at Surface 6th December 2023, High-Grade Uranium and Vanadium confirmed at East Canyon 15 August 2023, Further Assays Received from East Canyon published 17 February 2023 and Uvve Ltd Prospectus 3 June 2022.

3D interpretation and data analysis on a Project scale was ongoing during the quarter, with planning for next phase of exploration which has now commenced.

South Pass Lithium Project

The South Pass Lithium Project (100% ownership) is strategically located, highly prospective hard rock lithium project in Wyoming, USA. The South Pass Lithium Project comprises of 206 unpatented mining lode claims covering an area of 4,258 acres and is located near the Wind River Range, Fremont County, Wyoming, USA.

During the quarter the Company received laboratory results from samples that were taken during a rapid first-pass Nov/Dec 2023 mapping and sampling program since securing the project in November 2023.

Due to ongoing northern hemisphere winter conditions and snow cover, no onsite activities were carried out during the quarter at South Pass.

Lithium was confirmed at South Pass hosted within the LCT enriched pegmatites. Laboratory analysis returned rock chip grades up to 390ppm lithium from pegmatite grab samples, 10 rock chip samples returned >300ppm lithium. 24 samples returned >100ppm confirming elevated lithium in pegmatites (favourable host geology) exist with claims. Elevated pegmatites boast scale potential based on field verification (outcropping LCT pegmatites >1km x 20-50m wide) (Figure 3).

LCT indicator lithium bearing elements of Rubidium (Rb), Tin (Sn), Niobium (Nd), Tantalum (Ta), Beryllium (Be) and Boron (B) were found to be elevated where Lithium (Li) was also elevated particularly in samples bearing muscovite mica at the newly discovered Billy and Jonny Prospects (refer Figure 1). Further, the K/Rb ratios are lower where lithium samples are anomalous >300ppm Lithium (refer Graph 1) which is indicative of LCT pegmatites, the low K/RB ratios are indicative of highly fractionated primary magnetic processes and the elevated lithium is indicative of LCT bearing pegmatites. In the field, minerals observed by the geologists which are commonly associated with highly fractionated nature of spodumene bearing LCT pegmatites included muscovite mica, black tourmaline, and garnet.

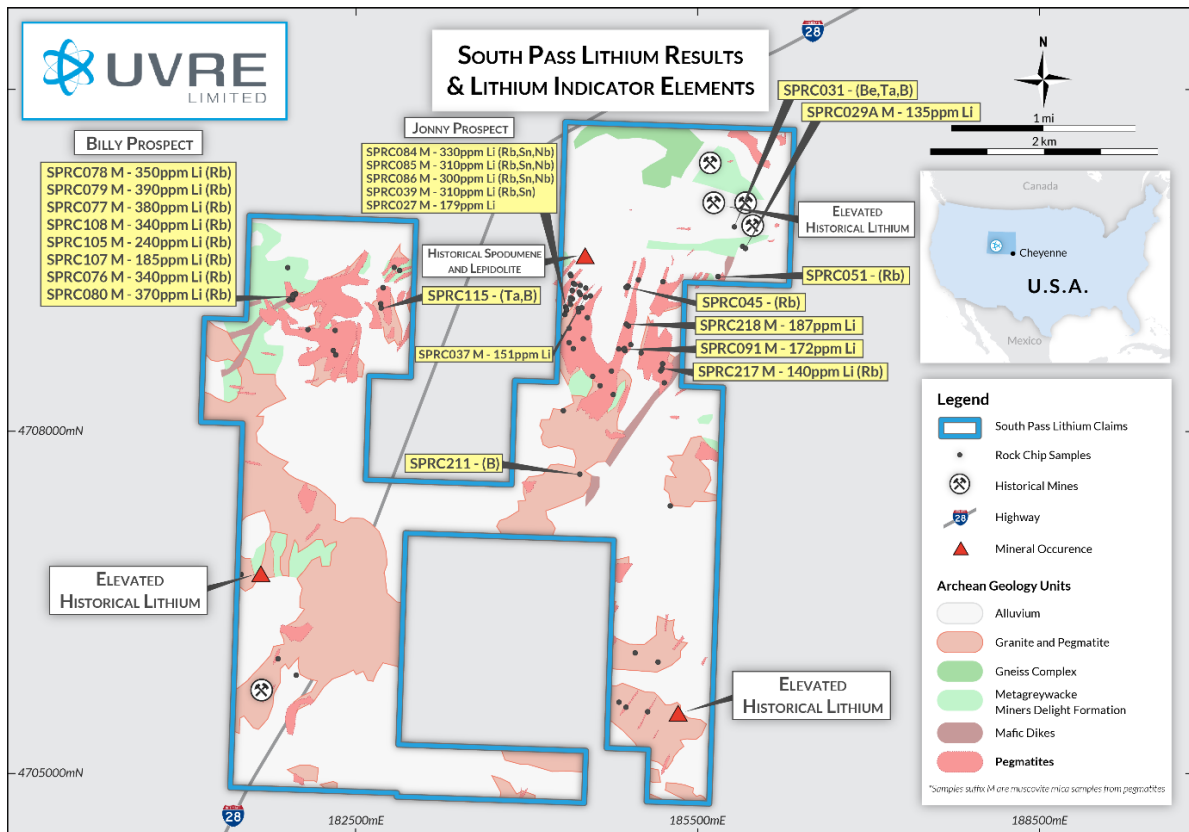
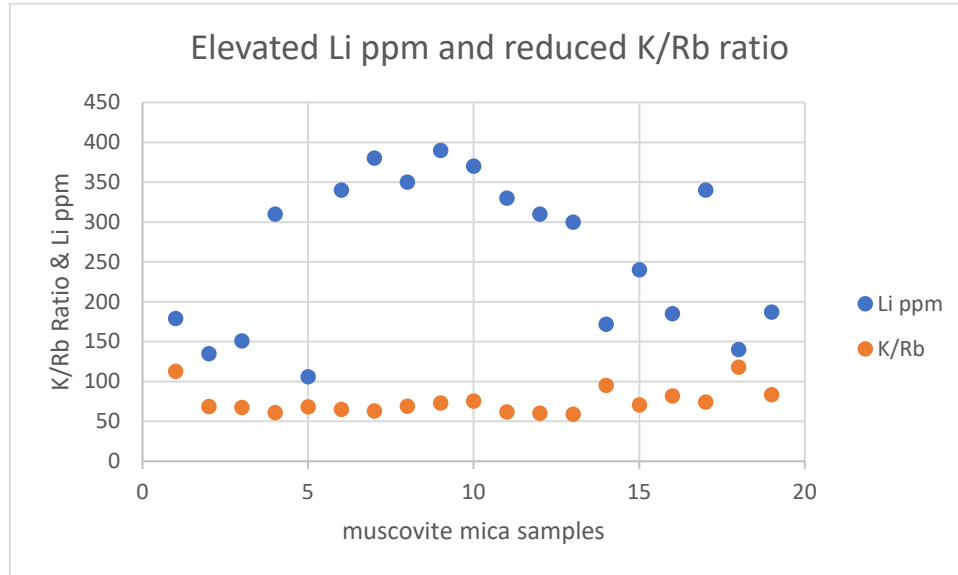


Figure 3: South Pass lithium project with lithium grades and LCT indicator elements confirming LCT pegmatites in the northern claims area.

Graph 1 demonstrates the comparison of elevated lithium within muscovite mica samples taken from pegmatites where the K/Rb ratio remains low and relatively constant and the lithium grade is increased¹.



Graph 1: Graph of analysed muscovite mica samples which returned low K/Rb ratio and an increasing lithium content. Results are from a certified laboratory.

The below summary table demonstrates the evidence of LCT pegmatites where ten (10) lithium grades returned >300ppm and twenty-four (24) samples returned >100ppm lithium. Also included is the low potassium to rubidium (K/Rb) ratio in association with the increasing lithium results.

South Pass Lithium K/Rb ratio, Li ppm and LCT enrichment elements

Sample ID	Source	Li ppm	LCT enriched elements	Easting	Northing
SPRC027 M	Surface rock chip muscovite mica sample	179	Li	184287	4708827
SPRC029A M	Surface rock chip muscovite mica sample	135	Li	185918	4709600
SPRC037 M	SPRC037 M Surface rock chip sample	151	Li	184513	4709170
SPRC039 M	SPRC037 M Surface rock chip sample	310	Li, Rb, Sn	184345	4709068
SPRC076 M	SPRC037 M Surface rock chip sample	340	Li, Rb	181961	4709197
SPRC077 M	SPRC037 M Surface rock chip sample	380	Li, Rb	181943	4709171

¹ Refer paper Harmon, R.S, Wise, M.A., Curry A.C., Mistele, J.S., Mason, M.S, Grimzac Z. Rapid Analysis of Muscovites on a Lithium Pegmatite Prospect by Handheld LIBS. Minerals 2023, 13, 697. Published 19 May 2023.

SPRC078 M	SPRC037 M Surface rock chip sample	350	Li, Rb	181942	4709171
SPRC079 M	SPRC037 M Surface rock chip sample	390	Li, Rb	181938	4709171
SPRC080 M	SPRC037 M Surface rock chip sample	370	Li, Rb	181939	4709174
SPRC084 M	SPRC037 M Surface rock chip sample	330	Li, Rb, Sn, Nb	184346	4709066
SPRC085 M	SPRC037 M Surface rock chip sample	310	Li, Rb, Sn, Nb	184346	4709066
SPRC086 M	SPRC037 M Surface rock chip sample	300	Li, Rb, Sn, Nb	184346	4709066
SPRC091 M	SPRC037 M Surface rock chip sample	172	Li	184849	4708714
SPRC105 M	SPRC037 M Surface rock chip sample	240	Li, Rb	181944	4709192
SPRC107 M	SPRC037 M Surface rock chip sample	185	Li, Rb	181907	4709145
SPRC108 M	SPRC037 M Surface rock chip sample	340	Li, Rb	181941	4709177
SPRC217 M	SPRC037 M Surface rock chip sample	140	Li, Rb	185191	4708586
SPRC218 M	SPRC037 M Surface rock chip sample	187	Li	184872	4708933

Table 2: South Pass Lithium surface rock chip samples of sieved muscovite mica from pegmatite showing elevated Li ppm >100ppm and LCT enriched elements identified in the sample geochemistry. Geographical co-ordinates are provided in NAD 1983 zone 13N.

Interpretation work and data analysis was undertaken during the quarter and planning for next phase of exploration commenced.

The South Pass Lithium Project is a large, early stage and highly prospective exploration project with favourable geological characteristics. These include outcropping pegmatites boasting significant scale potential (refer Figure 4) and dykes that occur in large swarms which have the potential to contain lithium bearing Lithium Caesium Tantalum (LCT) pegmatites. This potential is based on historical lithium mineral reports and recent rock chip sampling conducted by Uvre which demonstrates elevated lithium up to 390ppm, samples with low K/Rb ratios coinciding with increasing lithium and minerals associated with a high degree of fractionation including muscovite mica, garnet and black tourmaline.



Figure 4: South Pass LCT pegmatite outcropping Billy Prospect



Figure 5: South Pass LCT pegmatite outcropping at Jonny Prospect

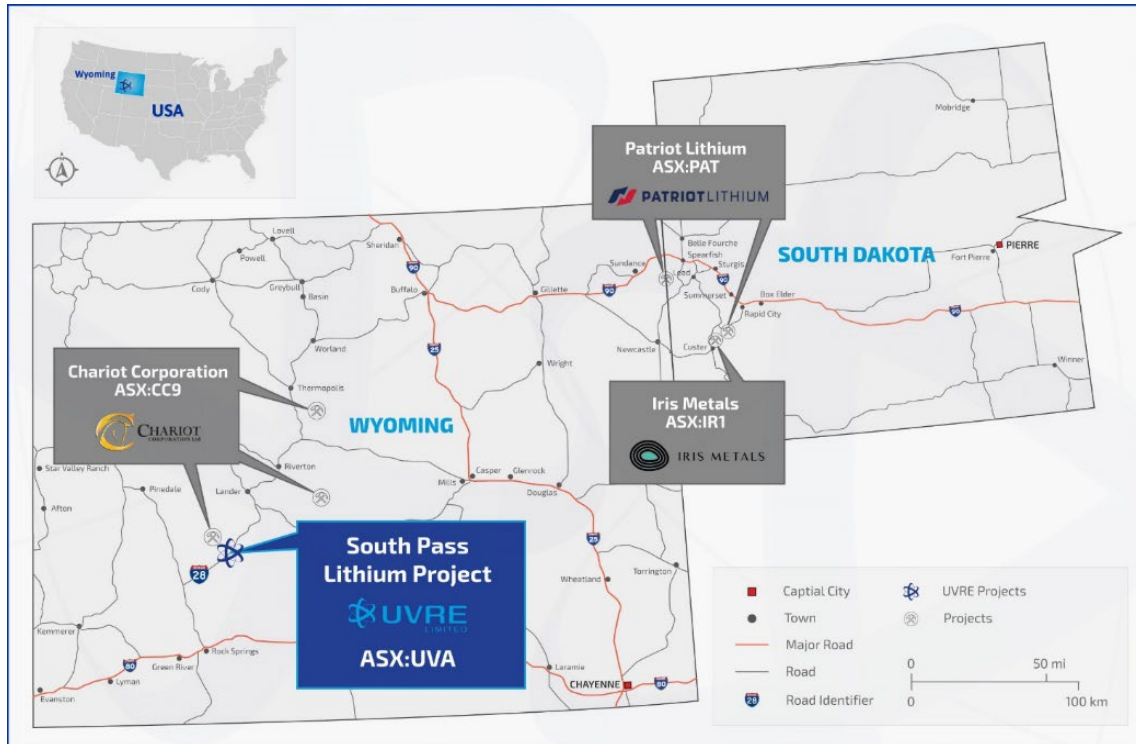


Figure 6: General location map of South Pass Lithium in Wyoming USA

Uvre believes the South Pass Lithium Project has large scale potential due to the extensive exposures of outcropping pegmatites visible from satellite imagery and confirmed during field activities in November/December 2023. Pegmatites were observed up to approximately 1km long in the vicinity of nearby faults and the South Pass greenstone belt. Similar pegmatites in the district have been found to be enriched in columbite, tantalite, microcline, tourmaline, beryl and garnet, with accessory minerals including **lithium bearing lepidolite and spodumene**, which illustrates the potential for pegmatites within the South Pass Lithium Project to be fertile for lithium mineralisation.

New Project Opportunities

The Company assessed, reviewed and evaluated several strategic and complementary asset opportunities during the quarter.

As outlined in the IPO prospectus and Company announcements since, together with its exploration strategy, the Company intends to continue to seek out and assess potential exploration, acquisition, joint venture, or other strategic opportunities that are complementary to existing assets and create further value for the Company's shareholders.

Corporate

The Company used funds for geological consulting, database management and tenement management during the quarter across both projects.

Uvre held cash reserves of ~\$2.529M as at 31 March 2024.

In accordance with ASX Listing Rule 5.3.2, the Company advises that no mining development or production activities were conducted during the quarter.

Related Party Transactions

In accordance with ASX Listing Rules 4.7C.3, payments to related parties of the entity and their associates outlined in the Company's Appendix 5B for the quarter relate to Directors fees of \$76,000.

IPO Prospectus - Proposed Use of Funds

In accordance with ASX Listing Rule 5.4.4, the Company provides the following comparison of its actual expenditure on the individual items in the "use of funds" statement in its IPO Prospectus since the date of its admission to ASX against the estimated expenditure on those items in the "use of funds" statement in the IPO Prospectus and an explanation of any material variances.

Item	Proposed Use of Funds ¹	Actual Use of Funds	Variance Under /(Over)
Exploration at East Canyon	\$3,500,000	\$1,270,866	\$2,229,134 ³
Exploration at South Pass ²	-	\$291,363	(\$219,363)
Administration costs & working capital	\$1,822,928	\$1,296,590	\$526,338
Payment to Red Dirt	\$225,000	\$225,000	-
Project Evaluation	\$100,000	\$38,540	\$61,460
Expenses of the Offer	\$653,072	\$596,518	\$56,554
Total	\$6,301,000	\$3,718,877	\$2,582,123

¹ Proposed Use of Funds for the first two years following Admission as outlined in the Company's IPO Prospectus dated 12 April 2022.

² New project acquired during the December 2023 quarter. This did not form part of the Proposed Use of Funds included in the Company's IPO Prospectus dated 12 April 2022.

³ The material variance between the Actual and Proposed Use of Funds on Exploration at East Canyon is mostly due to the proposed follow-on year 2 drill program (\$1.4m) and proposed expenditure on metallurgical testing, mineral resource estimation and scoping study (\$600k) having not yet been incurred. Such expenditure was (and remains) contingent on successful material drilling results.

The Company conducted an initial drill program at the end of 2022, with final assays received early 2023. These results suggested further facies mapping and structural mapping/interpretation would be required to help better target uranium mineralisation as well as better understand the prospectivity of the whole East Canyon Project area rather than the two prospects initially permitted to drill. This additional work would help the Company generate, target and rank drill targets before making any further investment for future drill programs to enhance the chances of exploration success.

Surface mapping/survey and sampling work was carried out during the 2023 field season, as well as an airborne magnetic and radiometric survey was carried out across the whole project area. The geophysics and surface mapping/sampling allowed the Company to better define mineralised targets in which several were newly identified and followed up on again during the later part of 2023 before the onset of winter conditions and access issues. The Company confirms that the field activities have recommenced at the East Canyon Project this month. Refer to ASX announcement lodged 18 April 2024.

Performance Rights

A summary of the Performance Rights (allotted prior to the Company's ASX admission) on issue at the end of the quarter is outlined below.

1,400,000 Class A Performance Rights vested as a result of the drilling results announced on 17 February 2023 titled "Further Assays Received From East Canyon", specifically the achievement of condition (B) at least two metres of an ore grade of greater than or equal to 0.1% U₃O₈ on any of the East Canyon Project claims. Further detail on the terms and conditions of the performance rights is set out in the Company's Prospectus dated 12 April 2022. The Performance Rights (and any shares issued as a result of the conversion of the vested performance rights) remain subject to ASX escrow provisions.

Class	Milestone	Expiry	Number	Vested (Yes/No)
Class A Performance Rights	Each Class A Performance Right will vest and convert (at the election of the holder) into one Share upon a JORC compliant report being published by the Company detailing drill holes which have been drilled by the Company intersecting: (A) at least one metre of an ore grade of greater than or equal to 0.2% U ₃ O ₈ on any of the East Canyon Project claims, or (B) at least two metres of an ore grade of greater than or equal to 0.1% U ₃ O ₈ on any of the East Canyon Project Claims.	Five (5) years from the date of issue.	1,400,000	Yes
Class B Performance Rights	Each Class B Performance Right will vest and convert (at the election of the holder) into one Share upon the Company achieving a 20 Day VWAP of \$0.30.	Five (5) years from the date of issue.	950,000	No
Total			2,350,000	

There are 9,500,000 Options on Issue. No options were converted or cancelled during the quarter.

TENEMENT SCHEDULE

Uvre's tenement/claim holding at March 2024 quarter end is set out below as required by listing rule 5.3.3.

East Canyon Project

All the claims that relate to the East Canyon Project (100% ownership) are held by Vanacorp USA LLC (a wholly owned subsidiary company of Uvre Limited).

Serial Number	Claim Name	Holder	BLM Admin State	Uvre Ownership (at end of quarter)	Change in Ownership
UT101711316	EC-001	Vanacorp USA LLC	UT, USA	100%	Nil
UT101711317	EC-002	Vanacorp USA LLC	UT, USA	100%	Nil
UT101711318	EC-003	Vanacorp USA LLC	UT, USA	100%	Nil
UT101711319	EC-004	Vanacorp USA LLC	UT, USA	100%	Nil
UT101711320	EC-005	Vanacorp USA LLC	UT, USA	100%	Nil
UT101711321	EC-006	Vanacorp USA LLC	UT, USA	100%	Nil
UT101711322	EC-007	Vanacorp USA LLC	UT, USA	100%	Nil
UT101711323	EC-008	Vanacorp USA LLC	UT, USA	100%	Nil
UT101711324	EC-009	Vanacorp USA LLC	UT, USA	100%	Nil
UT101711325	EC-010	Vanacorp USA LLC	UT, USA	100%	Nil
UT101711326	EC-011	Vanacorp USA LLC	UT, USA	100%	Nil
UT101712471	EC-012	Vanacorp USA LLC	UT, USA	100%	Nil
UT101712472	EC-013	Vanacorp USA LLC	UT, USA	100%	Nil
UT101712473	EC-014	Vanacorp USA LLC	UT, USA	100%	Nil
UT101712474	EC-015	Vanacorp USA LLC	UT, USA	100%	Nil
UT101712475	EC-016	Vanacorp USA LLC	UT, USA	100%	Nil
UT101712476	EC-017	Vanacorp USA LLC	UT, USA	100%	Nil
UT101712477	EC-018	Vanacorp USA LLC	UT, USA	100%	Nil
UT101712478	EC-019	Vanacorp USA LLC	UT, USA	100%	Nil
UT101712479	EC-020	Vanacorp USA LLC	UT, USA	100%	Nil
UT101712480	EC-021	Vanacorp USA LLC	UT, USA	100%	Nil
UT101712481	EC-022	Vanacorp USA LLC	UT, USA	100%	Nil
UT101712482	EC-023	Vanacorp USA LLC	UT, USA	100%	Nil
UT101712483	EC-024	Vanacorp USA LLC	UT, USA	100%	Nil
UT101712484	EC-025	Vanacorp USA LLC	UT, USA	100%	Nil
UT101712485	EC-026	Vanacorp USA LLC	UT, USA	100%	Nil
UT101712486	EC-027	Vanacorp USA LLC	UT, USA	100%	Nil
UT101712487	EC-028	Vanacorp USA LLC	UT, USA	100%	Nil
UT101712488	EC-029	Vanacorp USA LLC	UT, USA	100%	Nil
UT101712489	EC-030	Vanacorp USA LLC	UT, USA	100%	Nil
UT101712490	EC-031	Vanacorp USA LLC	UT, USA	100%	Nil
UT101712491	EC-032	Vanacorp USA LLC	UT, USA	100%	Nil
UT101713623	EC-033	Vanacorp USA LLC	UT, USA	100%	Nil
UT101713624	EC-034	Vanacorp USA LLC	UT, USA	100%	Nil
UT101713625	EC-035	Vanacorp USA LLC	UT, USA	100%	Nil
UT101713626	EC-036	Vanacorp USA LLC	UT, USA	100%	Nil
UT101713627	EC-037	Vanacorp USA LLC	UT, USA	100%	Nil
UT101713628	EC-038	Vanacorp USA LLC	UT, USA	100%	Nil
UT101713629	EC-039	Vanacorp USA LLC	UT, USA	100%	Nil
UT101713630	EC-040	Vanacorp USA LLC	UT, USA	100%	Nil

UT101713631	EC-041	Vanacorp USA LLC	UT, USA	100%	Nil
UT101713632	EC-042	Vanacorp USA LLC	UT, USA	100%	Nil
UT101713633	EC-043	Vanacorp USA LLC	UT, USA	100%	Nil
UT101713634	EC-044	Vanacorp USA LLC	UT, USA	100%	Nil
UT101713635	EC-045	Vanacorp USA LLC	UT, USA	100%	Nil
UT101713636	EC-046	Vanacorp USA LLC	UT, USA	100%	Nil
UT101713637	EC-047	Vanacorp USA LLC	UT, USA	100%	Nil
UT101713638	EC-048	Vanacorp USA LLC	UT, USA	100%	Nil
UT101713639	EC-049	Vanacorp USA LLC	UT, USA	100%	Nil
UT101713640	EC-050	Vanacorp USA LLC	UT, USA	100%	Nil
UT101713641	EC-051	Vanacorp USA LLC	UT, USA	100%	Nil
UT101713642	EC-052	Vanacorp USA LLC	UT, USA	100%	Nil
UT101713643	EC-053	Vanacorp USA LLC	UT, USA	100%	Nil
UT101714707	EC-054	Vanacorp USA LLC	UT, USA	100%	Nil
UT101714708	EC-055	Vanacorp USA LLC	UT, USA	100%	Nil
UT101714709	EC-056	Vanacorp USA LLC	UT, USA	100%	Nil
UT101714710	EC-057	Vanacorp USA LLC	UT, USA	100%	Nil
UT101714711	EC-058	Vanacorp USA LLC	UT, USA	100%	Nil
UT101714712	EC-059	Vanacorp USA LLC	UT, USA	100%	Nil
UT101714713	EC-060	Vanacorp USA LLC	UT, USA	100%	Nil
UT101714714	EC-061	Vanacorp USA LLC	UT, USA	100%	Nil
UT101714715	EC-062	Vanacorp USA LLC	UT, USA	100%	Nil
UT101714716	EC-063	Vanacorp USA LLC	UT, USA	100%	Nil
UT101714717	EC-064	Vanacorp USA LLC	UT, USA	100%	Nil
UT101714718	EC-065	Vanacorp USA LLC	UT, USA	100%	Nil
UT101714719	EC-066	Vanacorp USA LLC	UT, USA	100%	Nil
UT101714720	EC-067	Vanacorp USA LLC	UT, USA	100%	Nil
UT101714721	EC-068	Vanacorp USA LLC	UT, USA	100%	Nil
UT101714722	EC-069	Vanacorp USA LLC	UT, USA	100%	Nil
UT101714801	EC-070	Vanacorp USA LLC	UT, USA	100%	Nil
UT101714802	EC-071	Vanacorp USA LLC	UT, USA	100%	Nil
UT101714803	EC-072	Vanacorp USA LLC	UT, USA	100%	Nil
UT101714804	EC-073	Vanacorp USA LLC	UT, USA	100%	Nil
UT101714805	EC-074	Vanacorp USA LLC	UT, USA	100%	Nil
UT101715906	EC-075	Vanacorp USA LLC	UT, USA	100%	Nil
UT101715907	EC-076	Vanacorp USA LLC	UT, USA	100%	Nil
UT101715908	EC-077	Vanacorp USA LLC	UT, USA	100%	Nil
UT101715909	EC-078	Vanacorp USA LLC	UT, USA	100%	Nil
UT101715910	EC-079	Vanacorp USA LLC	UT, USA	100%	Nil
UT101715911	EC-080	Vanacorp USA LLC	UT, USA	100%	Nil
UT101715912	EC-081	Vanacorp USA LLC	UT, USA	100%	Nil
UT101715913	EC-082	Vanacorp USA LLC	UT, USA	100%	Nil
UT101715914	EC-083	Vanacorp USA LLC	UT, USA	100%	Nil
UT101715915	EC-084	Vanacorp USA LLC	UT, USA	100%	Nil
UT101715916	EC-085	Vanacorp USA LLC	UT, USA	100%	Nil
UT101715917	EC-086	Vanacorp USA LLC	UT, USA	100%	Nil
UT101715918	EC-087	Vanacorp USA LLC	UT, USA	100%	Nil
UT101715919	EC-088	Vanacorp USA LLC	UT, USA	100%	Nil
UT101715920	EC-089	Vanacorp USA LLC	UT, USA	100%	Nil
UT101715921	EC-090	Vanacorp USA LLC	UT, USA	100%	Nil
UT101715922	EC-091	Vanacorp USA LLC	UT, USA	100%	Nil
UT101715923	EC-092	Vanacorp USA LLC	UT, USA	100%	Nil
UT101715924	EC-093	Vanacorp USA LLC	UT, USA	100%	Nil
UT101715925	EC-094	Vanacorp USA LLC	UT, USA	100%	Nil

UT101715926	EC-095	Vanacorp USA LLC	UT, USA	100%	Nil
UT101717104	EC-096	Vanacorp USA LLC	UT, USA	100%	Nil
UT101717105	EC-097	Vanacorp USA LLC	UT, USA	100%	Nil
UT101717106	EC-098	Vanacorp USA LLC	UT, USA	100%	Nil
UT101717107	EC-099	Vanacorp USA LLC	UT, USA	100%	Nil
UT101717108	EC-100	Vanacorp USA LLC	UT, USA	100%	Nil
UT101873470	EC-101	Vanacorp USA LLC	UT, USA	100%	Nil
UT101873471	EC-102	Vanacorp USA LLC	UT, USA	100%	Nil
UT101873472	EC-103	Vanacorp USA LLC	UT, USA	100%	Nil
UT101873473	EC-104	Vanacorp USA LLC	UT, USA	100%	Nil
UT101873474	EC-105	Vanacorp USA LLC	UT, USA	100%	Nil
UT101873475	EC-106	Vanacorp USA LLC	UT, USA	100%	Nil
UT101873476	EC-107	Vanacorp USA LLC	UT, USA	100%	Nil
UT101873477	EC-108	Vanacorp USA LLC	UT, USA	100%	Nil
UT101873478	EC-109	Vanacorp USA LLC	UT, USA	100%	Nil
UT101873479	EC-110	Vanacorp USA LLC	UT, USA	100%	Nil
UT101873480	EC-111	Vanacorp USA LLC	UT, USA	100%	Nil
UT101873481	EC-112	Vanacorp USA LLC	UT, USA	100%	Nil
UT101873482	EC-113	Vanacorp USA LLC	UT, USA	100%	Nil
UT101873483	EC-114	Vanacorp USA LLC	UT, USA	100%	Nil
UT101873484	EC-115	Vanacorp USA LLC	UT, USA	100%	Nil
UT101873485	EC-116	Vanacorp USA LLC	UT, USA	100%	Nil
UT101873486	EC-117	Vanacorp USA LLC	UT, USA	100%	Nil
UT101873487	EC-118	Vanacorp USA LLC	UT, USA	100%	Nil
UT101873488	EC-119	Vanacorp USA LLC	UT, USA	100%	Nil
UT101873489	EC-120	Vanacorp USA LLC	UT, USA	100%	Nil
UT101874343	EC-121	Vanacorp USA LLC	UT, USA	100%	Nil
UT101874344	EC-122	Vanacorp USA LLC	UT, USA	100%	Nil
UT101874345	EC-123	Vanacorp USA LLC	UT, USA	100%	Nil
UT101874346	EC-124	Vanacorp USA LLC	UT, USA	100%	Nil
UT101874347	EC-125	Vanacorp USA LLC	UT, USA	100%	Nil
UT101874348	EC-126	Vanacorp USA LLC	UT, USA	100%	Nil
UT101874349	EC-127	Vanacorp USA LLC	UT, USA	100%	Nil
UT101874350	EC-128	Vanacorp USA LLC	UT, USA	100%	Nil
UT101874351	EC-129	Vanacorp USA LLC	UT, USA	100%	Nil
UT101874352	EC-130	Vanacorp USA LLC	UT, USA	100%	Nil
UT101874353	EC-131	Vanacorp USA LLC	UT, USA	100%	Nil
UT101874354	EC-132	Vanacorp USA LLC	UT, USA	100%	Nil
UT101874355	EC-133	Vanacorp USA LLC	UT, USA	100%	Nil
UT101874356	EC-134	Vanacorp USA LLC	UT, USA	100%	Nil
UT101874357	EC-135	Vanacorp USA LLC	UT, USA	100%	Nil
UT101874358	EC-136	Vanacorp USA LLC	UT, USA	100%	Nil
UT101874359	EC-137	Vanacorp USA LLC	UT, USA	100%	Nil
UT101874360	EC-138	Vanacorp USA LLC	UT, USA	100%	Nil
UT101874361	EC-139	Vanacorp USA LLC	UT, USA	100%	Nil
UT101874362	EC-140	Vanacorp USA LLC	UT, USA	100%	Nil
UT101874363	EC-141	Vanacorp USA LLC	UT, USA	100%	Nil
UT101875198	EC-142	Vanacorp USA LLC	UT, USA	100%	Nil
UT101875199	EC-143	Vanacorp USA LLC	UT, USA	100%	Nil
UT101875200	EC-144	Vanacorp USA LLC	UT, USA	100%	Nil
UT101875201	EC-145	Vanacorp USA LLC	UT, USA	100%	Nil
UT101875202	EC-146	Vanacorp USA LLC	UT, USA	100%	Nil
UT101875203	EC-147	Vanacorp USA LLC	UT, USA	100%	Nil

UT101875204	EC-148	Vanacorp USA LLC	UT, USA	100%	Nil
UT101875205	EC-149	Vanacorp USA LLC	UT, USA	100%	Nil
UT101875206	EC-150	Vanacorp USA LLC	UT, USA	100%	Nil
UT101875207	EC-151	Vanacorp USA LLC	UT, USA	100%	Nil
UT101875208	EC-152	Vanacorp USA LLC	UT, USA	100%	Nil
UT101875209	EC-153	Vanacorp USA LLC	UT, USA	100%	Nil
UT101875210	EC-154	Vanacorp USA LLC	UT, USA	100%	Nil
UT101875211	EC-155	Vanacorp USA LLC	UT, USA	100%	Nil
UT101875212	EC-156	Vanacorp USA LLC	UT, USA	100%	Nil
UT101875213	EC-157	Vanacorp USA LLC	UT, USA	100%	Nil
UT101875214	EC-158	Vanacorp USA LLC	UT, USA	100%	Nil
UT101875215	EC-159	Vanacorp USA LLC	UT, USA	100%	Nil
UT101875216	EC-160	Vanacorp USA LLC	UT, USA	100%	Nil
UT101875217	EC-161	Vanacorp USA LLC	UT, USA	100%	Nil
UT101875218	EC-162	Vanacorp USA LLC	UT, USA	100%	Nil
UT101876061	EC-163	Vanacorp USA LLC	UT, USA	100%	Nil
UT101876062	EC-164	Vanacorp USA LLC	UT, USA	100%	Nil
UT101876063	EC-165	Vanacorp USA LLC	UT, USA	100%	Nil
UT101876064	EC-166	Vanacorp USA LLC	UT, USA	100%	Nil
UT101876065	EC-167	Vanacorp USA LLC	UT, USA	100%	Nil
UT101876066	EC-168	Vanacorp USA LLC	UT, USA	100%	Nil
UT101876067	EC-169	Vanacorp USA LLC	UT, USA	100%	Nil
UT101876068	EC-170	Vanacorp USA LLC	UT, USA	100%	Nil
UT101876069	EC-171	Vanacorp USA LLC	UT, USA	100%	Nil
UT101876070	EC-172	Vanacorp USA LLC	UT, USA	100%	Nil
UT101876071	EC-173	Vanacorp USA LLC	UT, USA	100%	Nil
UT101876072	EC-174	Vanacorp USA LLC	UT, USA	100%	Nil
UT101876073	EC-175	Vanacorp USA LLC	UT, USA	100%	Nil
UT101876074	EC-176	Vanacorp USA LLC	UT, USA	100%	Nil
UT101876075	EC-177	Vanacorp USA LLC	UT, USA	100%	Nil
UT101876076	EC-178	Vanacorp USA LLC	UT, USA	100%	Nil
UT101876077	EC-179	Vanacorp USA LLC	UT, USA	100%	Nil
UT101876078	EC-180	Vanacorp USA LLC	UT, USA	100%	Nil
UT101876079	EC-181	Vanacorp USA LLC	UT, USA	100%	Nil
UT101876064	EC-182	Vanacorp USA LLC	UT, USA	100%	Nil
UT101876911	EC-183	Vanacorp USA LLC	UT, USA	100%	Nil
UT101876912	EC-184	Vanacorp USA LLC	UT, USA	100%	Nil
UT101876913	EC-185	Vanacorp USA LLC	UT, USA	100%	Nil
UT101876915	EC-186	Vanacorp USA LLC	UT, USA	100%	Nil
UT101876916	EC-187	Vanacorp USA LLC	UT, USA	100%	Nil
UT101876917	EC-188	Vanacorp USA LLC	UT, USA	100%	Nil
UT101876918	EC-189	Vanacorp USA LLC	UT, USA	100%	Nil
UT101876919	EC-190	Vanacorp USA LLC	UT, USA	100%	Nil
UT101876920	EC-191	Vanacorp USA LLC	UT, USA	100%	Nil
UT101876921	EC-192	Vanacorp USA LLC	UT, USA	100%	Nil
UT101876922	EC-193	Vanacorp USA LLC	UT, USA	100%	Nil
UT101876923	EC-194	Vanacorp USA LLC	UT, USA	100%	Nil
UT101876924	EC-195	Vanacorp USA LLC	UT, USA	100%	Nil
UT101876925	EC-196	Vanacorp USA LLC	UT, USA	100%	Nil
UT101876926	EC-197	Vanacorp USA LLC	UT, USA	100%	Nil
UT101876927	EC-198	Vanacorp USA LLC	UT, USA	100%	Nil
UT101876928	EC-199	Vanacorp USA LLC	UT, USA	100%	Nil
UT101876929	EC-200	Vanacorp USA LLC	UT, USA	100%	Nil

UT101959454	EC 201	Vanacorp USA LLC	UT, USA	100%	Nil
UT101959455	EC 202	Vanacorp USA LLC	UT, USA	100%	Nil
UT101959456	EC 203	Vanacorp USA LLC	UT, USA	100%	Nil
UT101959457	EC 204	Vanacorp USA LLC	UT, USA	100%	Nil
UT101959458	EC 205	Vanacorp USA LLC	UT, USA	100%	Nil
UT101959459	EC 206	Vanacorp USA LLC	UT, USA	100%	Nil
UT101959460	EC 207	Vanacorp USA LLC	UT, USA	100%	Nil
UT101959461	EC 208	Vanacorp USA LLC	UT, USA	100%	Nil
UT101959462	EC 209	Vanacorp USA LLC	UT, USA	100%	Nil
UT101959463	EC 210	Vanacorp USA LLC	UT, USA	100%	Nil
UT101959822	EC 211	Vanacorp USA LLC	UT, USA	100%	Nil
UT101959823	EC 212	Vanacorp USA LLC	UT, USA	100%	Nil
UT101959824	EC 213	Vanacorp USA LLC	UT, USA	100%	Nil
UT101959825	EC 214	Vanacorp USA LLC	UT, USA	100%	Nil
UT101959826	EC 215	Vanacorp USA LLC	UT, USA	100%	Nil
UT101959827	EC 216	Vanacorp USA LLC	UT, USA	100%	Nil
UT101959828	EC 217	Vanacorp USA LLC	UT, USA	100%	Nil
UT101959829	EC 218	Vanacorp USA LLC	UT, USA	100%	Nil
UT101959830	EC 219	Vanacorp USA LLC	UT, USA	100%	Nil
UT101959831	EC 220	Vanacorp USA LLC	UT, USA	100%	Nil
UT101959832	EC 221	Vanacorp USA LLC	UT, USA	100%	Nil
UT101959833	EC 222	Vanacorp USA LLC	UT, USA	100%	Nil
UT101959834	EC 223	Vanacorp USA LLC	UT, USA	100%	Nil
UT101959835	EC 224	Vanacorp USA LLC	UT, USA	100%	Nil
UT101959836	EC 225	Vanacorp USA LLC	UT, USA	100%	Nil
UT101959837	EC 226	Vanacorp USA LLC	UT, USA	100%	Nil
UT101959838	EC 227	Vanacorp USA LLC	UT, USA	100%	Nil
UT101959839	EC 228	Vanacorp USA LLC	UT, USA	100%	Nil
UT101959840	EC 229	Vanacorp USA LLC	UT, USA	100%	Nil
UT101959841	EC 230	Vanacorp USA LLC	UT, USA	100%	Nil
UT101959842	EC 231	Vanacorp USA LLC	UT, USA	100%	Nil

South Pass Project

All the claims that relate to the South Pass Project (100% ownership) are held by Uvre Wyoming Inc. (a wholly owned subsidiary company of Uvre Limited).

Serial Number	Claim Name	BLM Claim ID	Holder	BLM Admin State	Uvre Ownership (at end of quarter)	Change in Ownership
WY106329166	WSP 1	Not yet available	Uvre Wyoming Inc.	WY, USA	100%	Nil
WY106329167	WSP 2	Not yet available	Uvre Wyoming Inc.	WY, USA	100%	Nil
WY106329168	WSP 3	Not yet available	Uvre Wyoming Inc..	WY, USA	100%	Nil
WY106329169	WSP 4	Not yet available	Uvre Wyoming Inc.	WY, USA	100%	Nil
WY106329170	WSP 5	Not yet available	Uvre Wyoming Inc.	WY, USA	100%	Nil
WY106329171	WSP 6	Not yet available	Uvre Wyoming Inc..	WY, USA	100%	Nil
WY106329172	WSP 7	Not yet available	Uvre Wyoming Inc.	WY, USA	100%	Nil
WY106329173	WSP 8	Not yet available	Uvre Wyoming Inc.	WY, USA	100%	Nil

WY106329174	WSP 9	Not yet available	Uvre Wyoming Inc..	WY, USA	100%	Nil
WY106329175	WSP 10	Not yet available	Uvre Wyoming Inc.	WY, USA	100%	Nil
WY106329176	WSP 11	Not yet available	Uvre Wyoming Inc.	WY, USA	100%	Nil
WY106329177	WSP 12	Not yet available	Uvre Wyoming Inc..	WY, USA	100%	Nil
WY106329178	WSP 13	Not yet available	Uvre Wyoming Inc.	WY, USA	100%	Nil
WY106329179	WSP 14	Not yet available	Uvre Wyoming Inc.	WY, USA	100%	Nil
WY106329180	WSP 15	Not yet available	Uvre Wyoming Inc..	WY, USA	100%	Nil
WY106329181	WSP 16	Not yet available	Uvre Wyoming Inc.	WY, USA	100%	Nil
WY106329182	WSP 17	Not yet available	Uvre Wyoming Inc.	WY, USA	100%	Nil
WY106329183	WSP 18	Not yet available	Uvre Wyoming Inc..	WY, USA	100%	Nil
WY106329184	WSP 19	Not yet available	Uvre Wyoming Inc.	WY, USA	100%	Nil
WY106329185	WSP 20	Not yet available	Uvre Wyoming Inc.	WY, USA	100%	Nil
WY106329186	WSP 21	Not yet available	Uvre Wyoming Inc.	WY, USA	100%	Nil
WY106329187	WSP 22	Not yet available	Uvre Wyoming Inc.	WY, USA	100%	Nil
WY106329188	WSP 23	Not yet available	Uvre Wyoming Inc..	WY, USA	100%	Nil
WY106329189	WSP 24	Not yet available	Uvre Wyoming Inc.	WY, USA	100%	Nil
WY106329190	WSP 25	Not yet available	Uvre Wyoming Inc.	WY, USA	100%	Nil
WY106329191	WSP 26	Not yet available	Uvre Wyoming Inc..	WY, USA	100%	Nil
WY106329192	WSP 27	Not yet available	Uvre Wyoming Inc.	WY, USA	100%	Nil
WY106329193	WSP 28	Not yet available	Uvre Wyoming Inc.	WY, USA	100%	Nil
WY106329194	WSP 29	Not yet available	Uvre Wyoming Inc..	WY, USA	100%	Nil
WY106329195	WSP 30	Not yet available	Uvre Wyoming Inc.	WY, USA	100%	Nil
WY106329196	WSP 31	Not yet available	Uvre Wyoming Inc.	WY, USA	100%	Nil
WY106329197	WSP 32	Not yet available	Uvre Wyoming Inc..	WY, USA	100%	Nil
WY106329198	WSP 33	Not yet available	Uvre Wyoming Inc.	WY, USA	100%	Nil
WY106329199	WSP 34	Not yet available	Uvre Wyoming Inc.	WY, USA	100%	Nil
WY106329200	WSP 35	Not yet available	Uvre Wyoming Inc..	WY, USA	100%	Nil
WY106329201	WSP 36	Not yet available	Uvre Wyoming Inc.	WY, USA	100%	Nil
WY106329202	WSP 37	Not yet available	Uvre Wyoming Inc.	WY, USA	100%	Nil
WY106329203	WSP 38	Not yet available	Uvre Wyoming Inc..	WY, USA	100%	Nil
WY106329204	WSP 39	Not yet available	Uvre Wyoming Inc.	WY, USA	100%	Nil
WY106329205	WSP 40	Not yet available	Uvre Wyoming Inc.	WY, USA	100%	Nil

WY106329206	WSP 41	Not yet available	Uvre Wyoming Inc.	WY, USA	100%	Nil
WY106329207	WSP 42	Not yet available	Uvre Wyoming Inc.	WY, USA	100%	Nil
WY106329208	WSP 43	Not yet available	Uvre Wyoming Inc..	WY, USA	100%	Nil
WY106329209	WSP 44	Not yet available	Uvre Wyoming Inc.	WY, USA	100%	Nil
WY106329210	WSP 45	Not yet available	Uvre Wyoming Inc.	WY, USA	100%	Nil
WY106329211	WSP 46	Not yet available	Uvre Wyoming Inc..	WY, USA	100%	Nil
WY106329212	WSP 47	Not yet available	Uvre Wyoming Inc.	WY, USA	100%	Nil
WY106329213	WSP 48	Not yet available	Uvre Wyoming Inc..	WY, USA	100%	Nil
WY106329214	WSP 49	Not yet available	Uvre Wyoming Inc.	WY, USA	100%	Nil
WY106329215	WSP 50	Not yet available	Uvre Wyoming Inc.	WY, USA	100%	Nil
WY106329216	WSP 51	Not yet available	Uvre Wyoming Inc..	WY, USA	100%	Nil
WY106329217	WSP 52	Not yet available	Uvre Wyoming Inc.	WY, USA	100%	Nil
WY106329218	WSP 53	Not yet available	Uvre Wyoming Inc.	WY, USA	100%	Nil
WY106329219	WSP 54	Not yet available	Uvre Wyoming Inc..	WY, USA	100%	Nil
WY106329220	WSP 55	Not yet available	Uvre Wyoming Inc.	WY, USA	100%	Nil
WY106329221	WSP 56	Not yet available	Uvre Wyoming Inc.	WY, USA	100%	Nil
WY106329222	WSP 57	Not yet available	Uvre Wyoming Inc..	WY, USA	100%	Nil
WY106329223	WSP 58	Not yet available	Uvre Wyoming Inc.	WY, USA	100%	Nil
WY106329224	WSP 59	Not yet available	Uvre Wyoming Inc.	WY, USA	100%	Nil
WY106329225	WSP 60	Not yet available	Uvre Wyoming Inc.	WY, USA	100%	Nil
WY106329226	WSP 61	Not yet available	Uvre Wyoming Inc.	WY, USA	100%	Nil
WY106329227	WSP 62	Not yet available	Uvre Wyoming Inc..	WY, USA	100%	Nil
WY106329228	WSP 63	Not yet available	Uvre Wyoming Inc.	WY, USA	100%	Nil
WY106329229	WSP 64	Not yet available	Uvre Wyoming Inc.	WY, USA	100%	Nil
WY106329230	WSP 65	Not yet available	Uvre Wyoming Inc..	WY, USA	100%	Nil
WY106329231	WSP 66	Not yet available	Uvre Wyoming Inc.	WY, USA	100%	Nil
WY106329232	WSP 67	Not yet available	Uvre Wyoming Inc..	WY, USA	100%	Nil
WY106329233	WSP 68	Not yet available	Uvre Wyoming Inc.	WY, USA	100%	Nil
WY106329234	WSP 69	Not yet available	Uvre Wyoming Inc.	WY, USA	100%	Nil
WY106329235	WSP 70	Not yet available	Uvre Wyoming Inc..	WY, USA	100%	Nil
WY106329236	WSP 71	Not yet available	Uvre Wyoming Inc.	WY, USA	100%	Nil
WY106329237	WSP 72	Not yet available	Uvre Wyoming Inc.	WY, USA	100%	Nil

WY106329238	WSP 73	Not yet available	Uvre Wyoming Inc..	WY, USA	100%	Nil
WY106329239	WSP 74	Not yet available	Uvre Wyoming Inc.	WY, USA	100%	Nil
WY106329240	WSP 75	Not yet available	Uvre Wyoming Inc.	WY, USA	100%	Nil
WY106329241	WSP 76	Not yet available	Uvre Wyoming Inc..	WY, USA	100%	Nil
WY106329242	WSP 77	Not yet available	Uvre Wyoming Inc.	WY, USA	100%	Nil
WY106329243	WSP 78	Not yet available	Uvre Wyoming Inc.	WY, USA	100%	Nil
WY106329244	WSP 79	Not yet available	Uvre Wyoming Inc.	WY, USA	100%	Nil
WY106329245	WSP 80	Not yet available	Uvre Wyoming Inc.	WY, USA	100%	Nil
WY106329246	WSP 81	Not yet available	Uvre Wyoming Inc..	WY, USA	100%	Nil
WY106329247	WSP 82	Not yet available	Uvre Wyoming Inc.	WY, USA	100%	Nil
WY106329248	WSP 83	Not yet available	Uvre Wyoming Inc.	WY, USA	100%	Nil
WY106329249	WSP 84	Not yet available	Uvre Wyoming Inc..	WY, USA	100%	Nil
WY106329250	WSP 85	Not yet available	Uvre Wyoming Inc.	WY, USA	100%	Nil
WY106329251	WSP 86	Not yet available	Uvre Wyoming Inc..	WY, USA	100%	Nil
WY106329252	WSP 87	Not yet available	Uvre Wyoming Inc.	WY, USA	100%	Nil
WY106329253	WSP 88	Not yet available	Uvre Wyoming Inc.	WY, USA	100%	Nil
WY106329254	WSP 89	Not yet available	Uvre Wyoming Inc..	WY, USA	100%	Nil
WY106329255	WSP 90	Not yet available	Uvre Wyoming Inc.	WY, USA	100%	Nil
WY106329256	WSP 91	Not yet available	Uvre Wyoming Inc.	WY, USA	100%	Nil
WY106329257	WSP 92	Not yet available	Uvre Wyoming Inc..	WY, USA	100%	Nil
WY106329258	WSP 93	Not yet available	Uvre Wyoming Inc.	WY, USA	100%	Nil
WY106329259	WSP 94	Not yet available	Uvre Wyoming Inc.	WY, USA	100%	Nil
WY106329260	WSP 95	Not yet available	Uvre Wyoming Inc..	WY, USA	100%	Nil
WY106329261	WSP 96	Not yet available	Uvre Wyoming Inc.	WY, USA	100%	Nil
WY106329262	WSP 97	Not yet available	Uvre Wyoming Inc.	WY, USA	100%	Nil
WY106329263	WSP 98	Not yet available	Uvre Wyoming Inc.	WY, USA	100%	Nil
WY106329264	WSP 99	Not yet available	Uvre Wyoming Inc.	WY, USA	100%	Nil
WY106329265	WSP 100	Not yet available	Uvre Wyoming Inc..	WY, USA	100%	Nil
WY106329266	WSP 101	Not yet available	Uvre Wyoming Inc.	WY, USA	100%	Nil
WY106329267	WSP 102	Not yet available	Uvre Wyoming Inc.	WY, USA	100%	Nil
WY106329268	WSP 103	Not yet available	Uvre Wyoming Inc..	WY, USA	100%	Nil
WY106329269	WSP 104	Not yet available	Uvre Wyoming Inc.	WY, USA	100%	Nil

WY106329270	WSP 105	Not yet available	Uvre Wyoming Inc..	WY, USA	100%	Nil
WY106329271	WSP 106	Not yet available	Uvre Wyoming Inc.	WY, USA	100%	Nil
WY106329272	WSP 107	Not yet available	Uvre Wyoming Inc.	WY, USA	100%	Nil
WY106329273	WSP 108	Not yet available	Uvre Wyoming Inc..	WY, USA	100%	Nil
WY106329274	WSP 109	Not yet available	Uvre Wyoming Inc.	WY, USA	100%	Nil
WY106329275	WSP 110	Not yet available	Uvre Wyoming Inc.	WY, USA	100%	Nil
WY106329276	WSP 111	Not yet available	Uvre Wyoming Inc..	WY, USA	100%	Nil
WY106329277	WSP 112	Not yet available	Uvre Wyoming Inc.	WY, USA	100%	Nil
WY106329278	WSP 113	Not yet available	Uvre Wyoming Inc.	WY, USA	100%	Nil
WY106329279	WSP 114	Not yet available	Uvre Wyoming Inc..	WY, USA	100%	Nil
WY106329280	WSP 115	Not yet available	Uvre Wyoming Inc.	WY, USA	100%	Nil
WY106329281	WSP 116	Not yet available	Uvre Wyoming Inc.	WY, USA	100%	Nil
WY106329282	WSP 117	Not yet available	Uvre Wyoming Inc.	WY, USA	100%	Nil
WY106329283	WSP 118	Not yet available	Uvre Wyoming Inc.	WY, USA	100%	Nil
WY106329284	WSP 119	Not yet available	Uvre Wyoming Inc..	WY, USA	100%	Nil
WY106329285	WSP 120	Not yet available	Uvre Wyoming Inc.	WY, USA	100%	Nil
WY106329286	WSP 121	Not yet available	Uvre Wyoming Inc.	WY, USA	100%	Nil
WY106329287	WSP 122	Not yet available	Uvre Wyoming Inc..	WY, USA	100%	Nil
WY106329288	WSP 123	Not yet available	Uvre Wyoming Inc.	WY, USA	100%	Nil
WY106329289	WSP 124	Not yet available	Uvre Wyoming Inc..	WY, USA	100%	Nil
WY106329290	WSP 125	Not yet available	Uvre Wyoming Inc.	WY, USA	100%	Nil
WY106329291	WSP 126	Not yet available	Uvre Wyoming Inc.	WY, USA	100%	Nil
WY106329292	WSP 127	Not yet available	Uvre Wyoming Inc..	WY, USA	100%	Nil
WY106329293	WSP 128	Not yet available	Uvre Wyoming Inc.	WY, USA	100%	Nil
WY106329294	WSP 129	Not yet available	Uvre Wyoming Inc.	WY, USA	100%	Nil
WY106329295	WSP 130	Not yet available	Uvre Wyoming Inc..	WY, USA	100%	Nil
WY106329296	WSP 131	Not yet available	Uvre Wyoming Inc.	WY, USA	100%	Nil
WY106329297	WSP 132	Not yet available	Uvre Wyoming Inc.	WY, USA	100%	Nil
WY106329298	WSP 133	Not yet available	Uvre Wyoming Inc..	WY, USA	100%	Nil
WY106329299	WSP 134	Not yet available	Uvre Wyoming Inc.	WY, USA	100%	Nil
WY106329300	WSP 135	Not yet available	Uvre Wyoming Inc.	WY, USA	100%	Nil
WY106329301	WSP 136	Not yet available	Uvre Wyoming Inc.	WY, USA	100%	Nil

WY106329302	WSP 137	Not yet available	Uvre Wyoming Inc.	WY, USA	100%	Nil
WY106329303	WSP 138	Not yet available	Uvre Wyoming Inc..	WY, USA	100%	Nil
WY106329304	WSP 139	Not yet available	Uvre Wyoming Inc.	WY, USA	100%	Nil
WY106329305	WSP 140	Not yet available	Uvre Wyoming Inc.	WY, USA	100%	Nil
WY106329306	WSP 141	Not yet available	Uvre Wyoming Inc..	WY, USA	100%	Nil
WY106329307	WSP 142	Not yet available	Uvre Wyoming Inc.	WY, USA	100%	Nil
WY106329308	WSP 143	Not yet available	Uvre Wyoming Inc..	WY, USA	100%	Nil
WY106329309	WSP 144	Not yet available	Uvre Wyoming Inc.	WY, USA	100%	Nil
WY106329310	WSP 145	Not yet available	Uvre Wyoming Inc.	WY, USA	100%	Nil
WY106329311	WSP 146	Not yet available	Uvre Wyoming Inc..	WY, USA	100%	Nil
WY106329312	WSP 147	Not yet available	Uvre Wyoming Inc.	WY, USA	100%	Nil
WY106329313	WSP 148	Not yet available	Uvre Wyoming Inc.	WY, USA	100%	Nil
WY106329314	WSP 149	Not yet available	Uvre Wyoming Inc..	WY, USA	100%	Nil
WY106329315	WSP 150	Not yet available	Uvre Wyoming Inc.	WY, USA	100%	Nil
WY106329316	WSP 151	Not yet available	Uvre Wyoming Inc.	WY, USA	100%	Nil
WY106329317	WSP 152	Not yet available	Uvre Wyoming Inc..	WY, USA	100%	Nil
WY106329318	WSP 153	Not yet available	Uvre Wyoming Inc.	WY, USA	100%	Nil
WY106329319	WSP 154	Not yet available	Uvre Wyoming Inc.	WY, USA	100%	Nil
WY106329320	WSP 155	Not yet available	Uvre Wyoming Inc.	WY, USA	100%	Nil
WY106329321	WSP 156	Not yet available	Uvre Wyoming Inc.	WY, USA	100%	Nil
WY106329322	WSP 157	Not yet available	Uvre Wyoming Inc..	WY, USA	100%	Nil
WY106329323	WSP 158	Not yet available	Uvre Wyoming Inc.	WY, USA	100%	Nil
WY106329324	WSP 159	Not yet available	Uvre Wyoming Inc.	WY, USA	100%	Nil
WY106329325	WSP 160	Not yet available	Uvre Wyoming Inc..	WY, USA	100%	Nil
WY106329326	WSP 161	Not yet available	Uvre Wyoming Inc.	WY, USA	100%	Nil
WY106329327	WSP 162	Not yet available	Uvre Wyoming Inc..	WY, USA	100%	Nil
WY106329328	WSP 163	Not yet available	Uvre Wyoming Inc.	WY, USA	100%	Nil
WY106329329	WSP 164	Not yet available	Uvre Wyoming Inc.	WY, USA	100%	Nil
WY106329330	WSP 165	Not yet available	Uvre Wyoming Inc..	WY, USA	100%	Nil
WY106329331	WSP 166	Not yet available	Uvre Wyoming Inc.	WY, USA	100%	Nil
WY106329332	WSP 167	Not yet available	Uvre Wyoming Inc.	WY, USA	100%	Nil
WY106329333	WSP 168	Not yet available	Uvre Wyoming Inc..	WY, USA	100%	Nil

WY106329334	WSP 169	Not yet available	Uvre Wyoming Inc.	WY, USA	100%	Nil
WY106329335	WSP 170	Not yet available	Uvre Wyoming Inc.	WY, USA	100%	Nil
WY106329336	WSP 171	Not yet available	Uvre Wyoming Inc..	WY, USA	100%	Nil
WY106329337	WSP 172	Not yet available	Uvre Wyoming Inc.	WY, USA	100%	Nil
WY106329338	WSP 173	Not yet available	Uvre Wyoming Inc.	WY, USA	100%	Nil
WY106329339	WSP 174	Not yet available	Uvre Wyoming Inc.	WY, USA	100%	Nil
WY106329340	WSP 175	Not yet available	Uvre Wyoming Inc.	WY, USA	100%	Nil
WY106329341	WSP 176	Not yet available	Uvre Wyoming Inc..	WY, USA	100%	Nil
WY106329342	WSP 177	Not yet available	Uvre Wyoming Inc.	WY, USA	100%	Nil
WY106329343	WSP 178	Not yet available	Uvre Wyoming Inc.	WY, USA	100%	Nil
WY106329344	WSP 179	Not yet available	Uvre Wyoming Inc..	WY, USA	100%	Nil
WY106329345	WSP 180	Not yet available	Uvre Wyoming Inc.	WY, USA	100%	Nil
WY106329346	WSP 181	Not yet available	Uvre Wyoming Inc..	WY, USA	100%	Nil
WY106329347	WSP 182	Not yet available	Uvre Wyoming Inc.	WY, USA	100%	Nil
WY106329348	WSP 183	Not yet available	Uvre Wyoming Inc.	WY, USA	100%	Nil
WY106329349	WSP 184	Not yet available	Uvre Wyoming Inc..	WY, USA	100%	Nil
WY106329350	WSP 185	Not yet available	Uvre Wyoming Inc.	WY, USA	100%	Nil
WY106329351	WSP 186	Not yet available	Uvre Wyoming Inc.	WY, USA	100%	Nil
WY106329352	WSP 187	Not yet available	Uvre Wyoming Inc..	WY, USA	100%	Nil
WY106329353	WSP 188	Not yet available	Uvre Wyoming Inc.	WY, USA	100%	Nil
WY106329354	WSP 189	Not yet available	Uvre Wyoming Inc.	WY, USA	100%	Nil
WY106329355	WSP 190	Not yet available	Uvre Wyoming Inc..	WY, USA	100%	Nil
WY106329356	WSP 191	Not yet available	Uvre Wyoming Inc.	WY, USA	100%	Nil
WY106329357	WSP 192	Not yet available	Uvre Wyoming Inc.	WY, USA	100%	Nil
WY106329358	WSP 193	Not yet available	Uvre Wyoming Inc.	WY, USA	100%	Nil
WY106329359	WSP 194	Not yet available	Uvre Wyoming Inc.	WY, USA	100%	Nil
WY106329360	WSP 195	Not yet available	Uvre Wyoming Inc..	WY, USA	100%	Nil
WY106329361	WSP 196	Not yet available	Uvre Wyoming Inc.	WY, USA	100%	Nil
WY106329362	WSP 197	Not yet available	Uvre Wyoming Inc.	WY, USA	100%	Nil
WY106329363	WSP 198	Not yet available	Uvre Wyoming Inc..	WY, USA	100%	Nil
WY106329364	WSP 199	Not yet available	Uvre Wyoming Inc.	WY, USA	100%	Nil
WY106329365	WSP 200	Not yet available	Uvre Wyoming Inc..	WY, USA	100%	Nil

WY106329366	WSP 201	Not yet available	Uvre Wyoming Inc.	WY, USA	100%	Nil
WY106329367	WSP 202	Not yet available	Uvre Wyoming Inc.	WY, USA	100%	Nil
WY106329368	WSP 203	Not yet available	Uvre Wyoming Inc..	WY, USA	100%	Nil
WY106329369	WSP 204	Not yet available	Uvre Wyoming Inc.	WY, USA	100%	Nil
WY106329370	WSP 205	Not yet available	Uvre Wyoming Inc.	WY, USA	100%	Nil
WY106329371	WSP 206	Not yet available	Uvre Wyoming Inc.	WY, USA	100%	Nil

This announcement has been authorised by the Board of Uvre Limited.

For enquiries contact:

Peter Woods
 Managing Director
 +61 2 9299 9690
 pw@uvrelimited.com

Steven Wood
 Chairman
 +61 2 9299 9690
 admin@uvrelimited.com

ABOUT UVRE

Uvre Limited (ASX Code: UVA) is a new critical minerals exploration company based in Perth, Western Australia with a focus on minerals anticipated to play a key role in the generation and storage of low carbon energy. Uvre's initial evaluation and exploration efforts are centred around the East Canyon Uranium and Vanadium Project in Utah, and the South Pass Lithium Project in Wyoming, USA. Both projects are situated in close proximity to existing infrastructure and previous mining operations. Where appropriate, the Company intends to generate, earn into, or acquire new projects with the aim of creating value for Uvre shareholders.

Competent Person's Statement

The information in this report that relates to Exploration Results is based on information compiled by Mr Charles Nesbitt, a Competent Person who is a Member of the Australian Institute of Mining and Metallurgy (AusIMM). Mr Nesbitt has sufficient experience relevant to the style of mineralisation and the type of deposits under consideration and to the activity being undertaken to qualify as a Competent Person as defined in the 2012 Edition of the "Australasian Code for Reporting of Exploration Results, Mineral Resources and Ore Reserves". Mr Nesbitt is the non-executive Technical Director for Uvre Ltd and consents to the inclusion in this report of the matters based on this information in the form and context in which it appears.

Additionally, the information in this report that relates to Exploration Results is extracted from the Company's prospectus dated 12 April 2022 and released to the ASX Market Announcements Platform on 3 June 2022, 7 December 2022, 17 February 2023, 15 August 2023, 13 September 2023, 28 September 2023, 19 October 2023, 8 November 2023, 16 November 2023, 6 December 2023, 7 December 2023, 6 February 2024, 22 February 2024 and 18 April 2024 (the Announcements). The Company confirms that it is not aware of any new information or data that materially affects the Exploration Results information included in the Announcements. The Company confirms that the form and context in which the Competent Person's findings are presented have not been materially modified from the Announcements.

Appendix 5B

Mining exploration entity or oil and gas exploration entity quarterly cash flow report

Name of entity

UVRE Limited

ABN

85 650 124 324

Quarter ended ("current quarter")

31 March 2024

Consolidated statement of cash flows	Current quarter \$A'000	Year to date (9 months) \$A'000
1. Cash flows from operating activities		
1.1 Receipts from customers	-	-
1.2 Payments for		
(a) exploration & evaluation	(203)	(553)
(b) development	-	-
(c) production	-	-
(d) staff costs	(64)	(204)
(e) administration and corporate costs	(110)	(348)
1.3 Dividends received (see note 3)	-	-
1.4 Interest received	23	77
1.5 Interest and other costs of finance paid	-	-
1.6 Income taxes paid	-	-
1.7 Government grants and tax incentives	-	-
1.8 Other (GST/HST)	(2)	(2)
1.9 Net cash from / (used in) operating activities	(356)	(1,030)
2. Cash flows from investing activities		
2.1 Payments to acquire or for:		
(a) entities	-	-
(b) tenements	-	-
(c) property, plant and equipment	-	-
(d) exploration & evaluation	-	(148)
(e) investments	-	-
(f) other non-current assets	-	-

Mining exploration entity or oil and gas exploration entity quarterly cash flow report

Consolidated statement of cash flows		Current quarter \$A'000	Year to date (9 months) \$A'000
2.2	Proceeds from the disposal of:		
	(a) entities	-	-
	(b) tenements	-	-
	(c) property, plant and equipment	-	-
	(d) investments	-	-
	(e) other non-current assets	-	-
2.3	Cash flows from loans to other entities	-	-
2.4	Dividends received (see note 3)	-	-
2.5	Other (provide details if material)	-	-
2.6	Net cash from / (used in) investing activities	-	(148)
3.	Cash flows from financing activities	-	-
3.1	Proceeds from issues of equity securities (excluding convertible debt securities)	-	-
3.2	Proceeds from issue of convertible debt securities	-	-
3.3	Proceeds from exercise of options	-	-
3.4	Transaction costs related to issues of equity securities or convertible debt securities	-	-
3.5	Proceeds from borrowings	-	-
3.6	Repayment of borrowings	-	-
3.7	Transaction costs related to loans and borrowings	-	-
3.8	Dividends paid	-	-
3.9	Other (provide details if material)	-	-
3.10	Net cash from / (used in) financing activities	-	-
4.	Net increase / (decrease) in cash and cash equivalents for the period		
4.1	Cash and cash equivalents at beginning of period	2,895	3,731
4.2	Net cash from / (used in) operating activities (item 1.9 above)	(356)	(1,030)
4.3	Net cash from / (used in) investing activities (item 2.6 above)	-	(148)
4.4	Net cash from / (used in) financing activities (item 3.10 above)	-	-

Mining exploration entity or oil and gas exploration entity quarterly cash flow report

Consolidated statement of cash flows		Current quarter \$A'000	Year to date (9 months) \$A'000
4.5	Effect of movement in exchange rates on cash held	(10)	(24)
4.6	Cash and cash equivalents at end of period	2,529	2,529

5.	Reconciliation of cash and cash equivalents at the end of the quarter (as shown in the consolidated statement of cash flows) to the related items in the accounts	Current quarter \$A'000	Previous quarter \$A'000
5.1	Bank balances	468	855
5.2	Call deposits	2,061	2,040
5.3	Bank overdrafts	-	-
5.4	Other (provide details)	-	-
5.5	Cash and cash equivalents at end of quarter (should equal item 4.6 above)	2,529	2,895

6.	Payments to related parties of the entity and their associates	Current quarter \$A'000
6.1	Aggregate amount of payments to related parties and their associates included in item 1	76
6.2	Aggregate amount of payments to related parties and their associates included in item 2	-

Note: if any amounts are shown in items 6.1 or 6.2, your quarterly activity report must include a description of, and an explanation for, such payments.

Mining exploration entity or oil and gas exploration entity quarterly cash flow report

7. Financing facilities	Total facility amount at quarter end \$A'000	Amount drawn at quarter end \$A'000
<i>Note: the term "facility" includes all forms of financing arrangements available to the entity. Add notes as necessary for an understanding of the sources of finance available to the entity.</i>		
7.1 Loan facilities	N/A	N/A
7.2 Credit standby arrangements	N/A	N/A
7.3 Other (please specify)	N/A	N/A
7.4 Total financing facilities	-	-
7.5 Unused financing facilities available at quarter end		-
7.6 Include in the box below a description of each facility above, including the lender, interest rate, maturity date and whether it is secured or unsecured. If any additional financing facilities have been entered into or are proposed to be entered into after quarter end, include a note providing details of those facilities as well.		
N/A		

8. Estimated cash available for future operating activities	\$A'000
8.1 Net cash from / (used in) operating activities (item 1.9)	(356)
8.2 (Payments for exploration & evaluation classified as investing activities) (item 2.1(d))	-
8.3 Total relevant outgoings (item 8.1 + item 8.2)	(356)
8.4 Cash and cash equivalents at quarter end (item 4.6)	2,529
8.5 Unused finance facilities available at quarter end (item 7.5)	-
8.6 Total available funding (item 8.4 + item 8.5)	2,529
8.7 Estimated quarters of funding available (item 8.6 divided by item 8.3)	7.10
<i>Note: if the entity has reported positive relevant outgoings (ie a net cash inflow) in item 8.3, answer item 8.7 as "N/A". Otherwise, a figure for the estimated quarters of funding available must be included in item 8.7.</i>	
8.8 If item 8.7 is less than 2 quarters, please provide answers to the following questions:	
8.8.1 Does the entity expect that it will continue to have the current level of net operating cash flows for the time being and, if not, why not?	
N/A	
8.8.2 Has the entity taken any steps, or does it propose to take any steps, to raise further cash to fund its operations and, if so, what are those steps and how likely does it believe that they will be successful?	
N/A	

Mining exploration entity or oil and gas exploration entity quarterly cash flow report

8.8.3 Does the entity expect to be able to continue its operations and to meet its business objectives and, if so, on what basis?

N/A

Note: where item 8.7 is less than 2 quarters, all of questions 8.8.1, 8.8.2 and 8.8.3 above must be answered.

Compliance statement

- 1 This statement has been prepared in accordance with accounting standards and policies which comply with Listing Rule 19.11A.
- 2 This statement gives a true and fair view of the matters disclosed.

26 April 2024

Date:

The Board

Authorised by:
(Name of body or officer authorising release – see note 4)

Notes

1. This quarterly cash flow report and the accompanying activity report provide a basis for informing the market about the entity's activities for the past quarter, how they have been financed and the effect this has had on its cash position. An entity that wishes to disclose additional information over and above the minimum required under the Listing Rules is encouraged to do so.
2. If this quarterly cash flow report has been prepared in accordance with Australian Accounting Standards, the definitions in, and provisions of, *AASB 6: Exploration for and Evaluation of Mineral Resources* and *AASB 107: Statement of Cash Flows* apply to this report. If this quarterly cash flow report has been prepared in accordance with other accounting standards agreed by ASX pursuant to Listing Rule 19.11A, the corresponding equivalent standards apply to this report.
3. Dividends received may be classified either as cash flows from operating activities or cash flows from investing activities, depending on the accounting policy of the entity.
4. If this report has been authorised for release to the market by your board of directors, you can insert here: "By the board". If it has been authorised for release to the market by a committee of your board of directors, you can insert here: "By the [name of board committee – e.g. Audit and Risk Committee]". If it has been authorised for release to the market by a disclosure committee, you can insert here: "By the Disclosure Committee".
5. If this report has been authorised for release to the market by your board of directors and you wish to hold yourself out as complying with recommendation 4.2 of the ASX Corporate Governance Council's *Corporate Governance Principles and Recommendations*, the board should have received a declaration from its CEO and CFO that, in their opinion, the financial records of the entity have been properly maintained, that this report complies with the appropriate accounting standards and gives a true and fair view of the cash flows of the entity, and that their opinion has been formed on the basis of a sound system of risk management and internal control which is operating effectively.