



30 September, 2024

# Preparations Complete for Drilling of the Giant Oval Copper-Gold Targets

## Key Points

- Tracks and drill pads have been completed, and experienced drilling contractor Blue Spec Drilling have been engaged to complete the programme.
- Heavy rainfall has been recorded at Paroo Station, the property adjacent to the giant Oval Copper-Gold Targets, and access with heavy vehicles is currently restricted. Subject to no further heavy rainfall, drilling is anticipated to commence in approximately two weeks.
- The Oval and Oval South Targets were originally defined by a Rio Tinto EM Survey in the late-1990s. They are coincident EM conductivity and gravity highs, located on the intersection of a crustal scale and basin defining fault, and within favourable stratigraphy of the Yerrida Basin for copper-gold mineralisation formation.
- Modern modelling of a VTEM survey completed in 2012 found drilling completed by Rio Tinto failed to intersect the EM conductor, with the Rio hole terminated 70m above the conductor.
- Great Western believes the multiple coincident geological and geophysical attributes of Oval and Oval South represent Winu and Haverion-style intrusive-related copper-gold mineralisation and highlights the potential for very large copper-gold discovery.

Great Western Exploration (ASX: GTE) is pleased to announce preparations have been completed for drilling of the giant Oval Copper-Gold Targets in WA, with the programme to commence in approximately two weeks once access has been reestablished after heavy rainfall.

The Oval Copper-Gold Targets are within the Company's Yerrida North Project, located on the northern and western portions of the Yerrida Basin, approximately 800km north-east of Perth and adjacent to the DeGrussa and Monty Cu-Au Volcanic Hosted Massive Sulphide deposits (VHMS), shown in Figure 1.



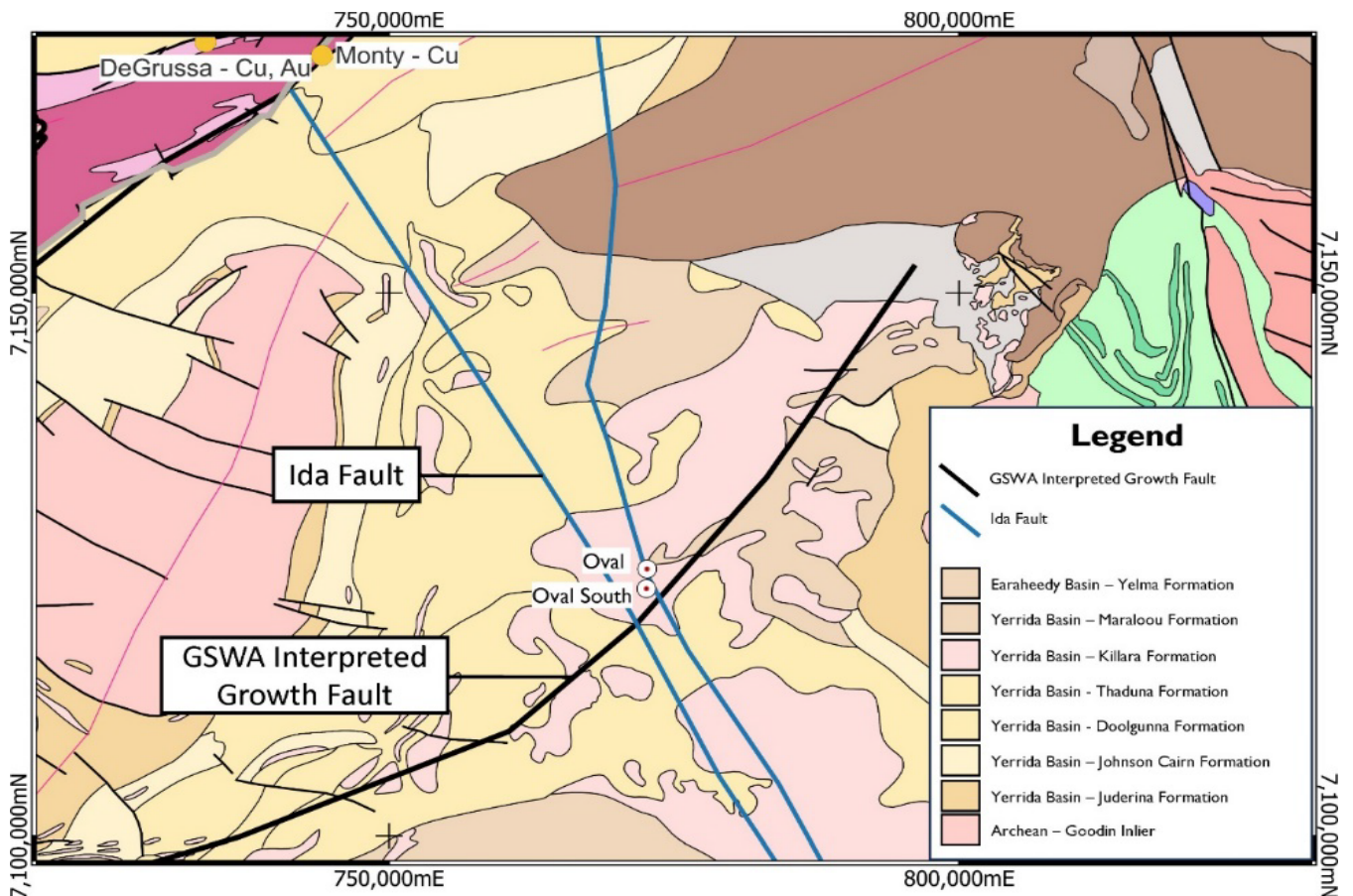


Figure 1: Location of the Oval and Oval South Targets and Great Western Tenements within the Yerrida Basin, with the location of the Ida and GSWA Growth Faults that potentially focused fluids at these two targets.

Tracks and drill pads have been completed, and experienced drilling contractor Blue Spec Drilling engaged.

The drilling programme comprises four diamond drill-holes with holes ranging between 600 to 800 metres depth. Oval and Oval South share multiple coincident geological and geophysical features to the giant Winu and Haverion intrusive related copper-gold deposit, and drilling will focus on the co-incident gravity and electromagnetic anomalism at Oval and Oval South (Figure 2 and 3).

The Company interprets these coincident features as representing potential metal-rich sulphide mineralisation.

The drilling programme will be completed in two stages, with two holes to be drilled at the Oval Target, then a short break in drilling to be taken to allow a down-hole electromagnetic (EM) survey to be completed. The EM and drill-hole logging data will be assessed and the geological model refined, to guide the remainder of the drilling programme.

Heavy rainfall has been recorded at Paroo Station, the property adjacent to the giant Oval Copper-Gold Targets, and access by heavy vehicles restricted. Subject to no further heavy rainfall, drilling is anticipated to commence in approximately two weeks.





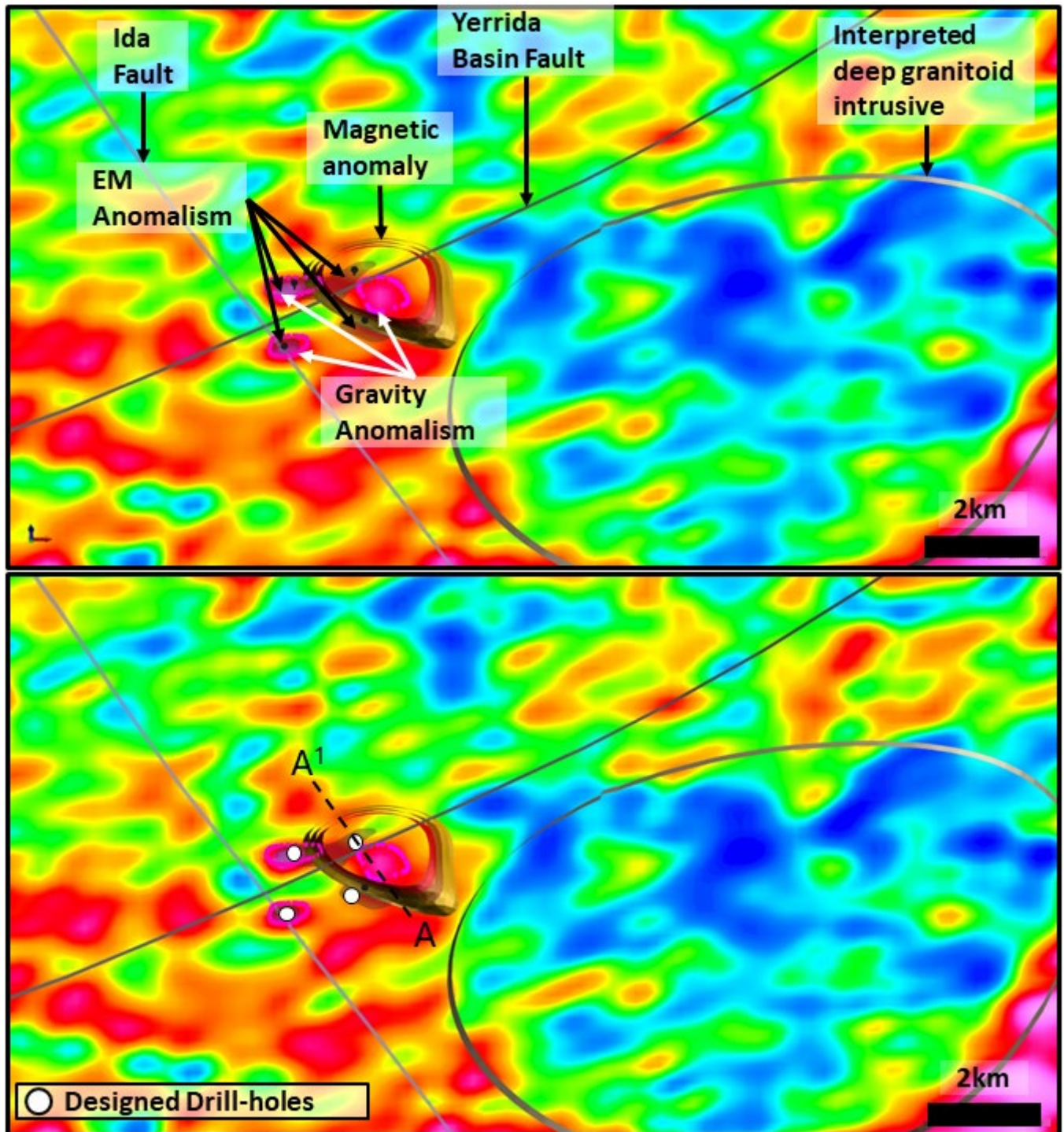


Figure 2: Top image displays airborne gravity gradiometry data, overlain with electromagnetic anomalies (transparent grey) and magnetic inversion anomaly (concentric rings). The deep magnetic anomaly is interpreted as a buried intrusive that potentially supplied mineralised fluids and heat, abutting a large intrusive granitoid, sharing similarities with the Winu intrusive related copper-gold deposit. The bottom figure displays Great Western's planned drilled holes, testing the coincident gravity and electromagnetic anomaly (GTE ASX Announcement 31 July 2024).



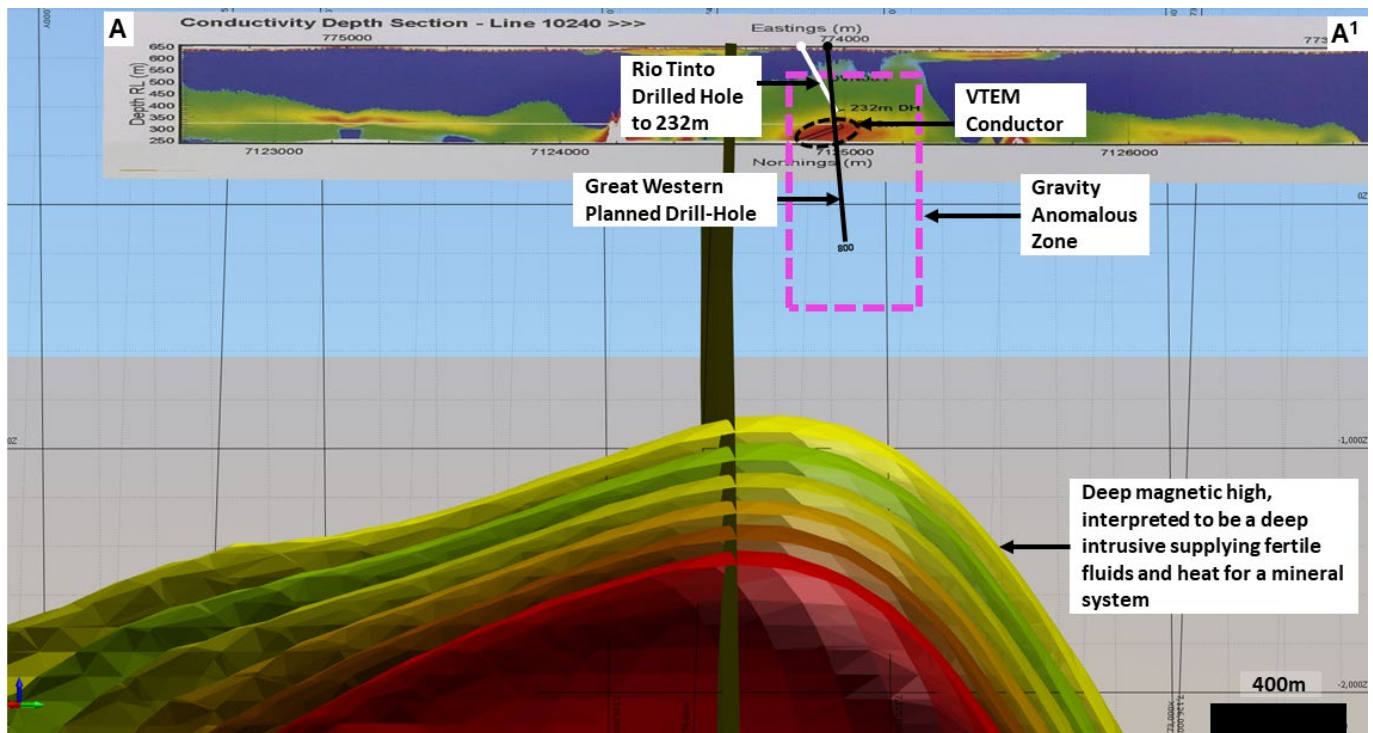


Figure 3: Cross section A – A' looking west, displaying the Rio Tinto completed hole drilled in the early-2000s, and one of the planned Great Western drill-holes. Note depth of VTEM conductor at 300m, 70m below the Rio Tinto drilled hole that failed to intersect the EM conductor and position of the gravity anomalism. Rio Tinto had neither of these datasets to guide drilling in the early 2000s (GTE ASX Announcement 31 July 2024).

## Oval & Oval South's Impressive Co-Incident Key Ingredients

Discovery of giant deposits often involve the identification of at least three key ingredients that may define a potential major mineralisation system. Multiple significant key ingredients have been identified at Oval and Oval South, which greatly enhances the discovery of a giant Winu Style intrusive related copper-gold system, which include:

- ✓ Co-incident gravity and EM anomalies – zones of dense rocks that are conductive interpreted to represent obscured metal rich sulphide mineralisation;
- ✓ Magnetic anomalism at depth below the conductive high, potentially representing a deep intrusive providing mineralised fluids and heat to drive a mineralised system, possibly similar to the magnetic granite found at Winu;
- ✓ Proximity to the crustal scale Ida Fault, a crustal scale feature stretching greater than 500km long, with proven fertility conduit for metal rich mantle fluids. The Mt Keith and Perseverance Deposits (nickel), DeGrussa (Copper) and Davyhurst (gold) are some of the deposits found along its length;
- ✓ Intersection of the Ida Fault by a basin defining “growth structure”, allow mineralised fluids to ascend and focus within suitable trap site/stratigraphy;
- ✓ Favourable Yerrida Basin stratigraphy of the Johnson Cairn Formation for mineralised fluids to deposit copper-





gold (shales, dolomites, siltstones), similar to the sedimentary rocks found at Winu; and

- ✓ Position of both Oval and Oval South within an east-west intrusive corridor, a potential zone of weakened crust which in conjunction with the Ida Fault and GSWA growth Fault makes an ideal trap site for metal accumulation.

Great Western interprets that Oval and Oval South's coincident geophysics anomalism, location on a major crustal mantle tapping fault intersected with a basin defining growth fault, and within favourable stratigraphy creates the potential for a colossal discovery to be made.

The Company received approval for Co-Funding by the Western Australian Government under the Exploration Incentive Scheme (ASX Announcement 2 May 2024). The Company believes the government co-funding represents significant endorsement of the prospectivity of the Oval and Oval South Targets.

## Oval and Oval South Video

A video further detailing the significant potential and technical attributes of Oval and Oval South can be found here:

<https://vimeo.com/977144847/fb810fe113?share=copy>

**Authorised for release by the Board of Directors of Great Western Exploration Limited.**

For enquiries:

Shane Pike

Managing Director

Great Western Exploration

Tel: 08 6311 2852

Email: [enquiries@greatwestern.net.au](mailto:enquiries@greatwestern.net.au)

Paul Armstrong

Investor & Media Relations

Read Corporate

Email: [paul@readcorporate.com.au](mailto:paul@readcorporate.com.au)

Previous ASX Releases – GTE.ASX

- |                     |   |
|---------------------|---|
| 1. 17 August 2023   | Great Western Assumes 100% of Yerrida North.                  |
| 2. 21 July 2023     | June 2023 Quarterly Activities Report.                        |
| 3. 4 October 2023   | Giant Copper Targets at Oval and Oval South.                  |
| 4. 18 December 2023 | Growth Fault Further Enhances Giant Oval Targets.             |
| 5. 2 May 2024       | GTE Secures WA Govt Funding to drill giant Cu-Au Targets      |
| 6. 31 July 2024     | Great Western Completes Drilling Plan for Oval and Oval South |

**Follow Great Western Exploration:**

Subscribe to receive email updates: <https://greatwesternexploration.com.au/subscribe>

Follow on LinkedIn: <https://www.linkedin.com/company/great-western-exploration-limited/>



## Competent Person Statement

*The information in this report that relates to Exploration Results, Mineral Resources or Ore Reserves is based on information compiled by Mr. Shane Pike who is a member of the Australian Institute of Mining and Metallurgy. Mr. Pike is an employee of Great Western Exploration Limited and has sufficient experience which is relevant to the style of mineralisation and type of deposit under consideration and to the activity which he is undertaking to qualify as a Competent Person as defined in the 2012 Edition of the 'Australasian Code for Reporting of Exploration Results, Mineral Resources and Ore Reserves'. Mr. Pike consents to the inclusion in the report of the matters based on his information in the form and context in which it appears.*

*The information in this report that relates to the Company's Exploration Results is a compilation of Results previously released to ASX by Great Western Exploration (17/08/2023, 21/07/2023, 4/10/2023, 18/12/2023, and 2/05/2024) Mr. Shane Pike consents to the inclusion of these Results in this report. Mr. Pike has advised that this consent remains in place for subsequent releases by the Company of the same information in the same form and context, until the consent is withdrawn or replaced by a subsequent report and accompanying consent. The Company confirms that it is not aware of any new information or data that materially affects the information included in the original market announcements and that all material assumptions and technical parameters in the market announcements continue to apply and have not materially changed. The Company confirms that the form and context in which the Competent Person's findings are presented have not been materially modified from the original market announcements.*

## About Great Western Exploration

Great Western Exploration (GTE.ASX) is a copper, gold and nickel explorer with a world class, large land position in prolific regions of Western Australia. Great Western's tenements have been under or virtually unexplored ().

Numerous work programmes across multiple projects are underway and the Company is well-funded with a tight capital structure, providing leverage to exploration success.

