

ARGO AND BOKORO DRILLING RESULTS

Predictive Discovery Limited (ASX:PDI) ("PDI" or the "Company") is pleased to announce drilling results for 458 holes for 28,388m at the Argo and Bokoro areas of its 5.38Moz¹ Bankan Gold Project in Guinea. Initial resource development drilling results are reported from the Sounsoun target at Argo, where PDI is aiming to define a maiden Mineral Resource estimate. Further exploration drilling results are also reported from multiple other Argo targets, as well as from Bokoro located immediately south of the Argo permit, with PDI's strategy to maintain a solid pipeline of exploration targets.

HIGHLIGHTS

- Sounsoun resource development drilling has defined an E-W trending shear zone that is mineralised over at least 700m so far. Best new intercepts include **4.05m @ 11.44g/t** from 103m, **11m @ 1.42g/t** from 74m, **9m @ 1.46g/t** from 50m, **10m @ 1.07g/t** from 179m and **9m @ 0.78g/t** from 42m.
- Exploration drilling at other Argo targets has outlined further positive results, including:
 - Somo: multiple mineralised zones in saprolite across one line of AC holes, including a best intercept of **12m @ 4.82g/t** from 10m.
 - Sedadiou: new mineralised zone encountered as a potential south-western extension of the Sinkoumba trend, with intercepts of **6m @ 2.16g/t** from 60m and **4m @ 2.13g/t** from 72m.
 - Sinkoumba: **5m @ 5.55g/t** from 48m intersected up-dip of previous result of 5m @ 3.70g/t² to confirm steeply dipping mineralised zone.
- Regional exploration has also extended south onto the Bokoro permit, with encouraging first pass AC drilling results of **10m @ 3.33g/t** from 24m, **2m @ 7.41g/t** from 34m, **8m @ 1.05g/t** from 18m and **2m @ 2.99g/t** from 50m.

PDI's Managing Director, Andrew Pardey, said:

"We are encouraged by initial resource definition drilling at Sounsoun, which recorded positive intercepts and has defined a shear zone which hosts mineralisation over a strike of at least 700m. Additional results are due imminently from Sounsoun. Resource definition drilling is also underway at the Fouwagbe target and we are looking forward to receiving results from this program. The Bankan Project has excellent exploration upside with 35km of major regional structure running through the permits. Delivering maiden Mineral Resource estimates from these initial Argo targets will be an important catalyst for the Company, highlighting growth potential beyond the NEB and BC areas."

"Our pipeline of exploration targets continues to be developed, with positive new results from the Somo, Sedadiou and Sinkoumba targets at Argo, as well as promising results from initial drilling on the Bokoro permit that sits between Argo and NEB."

¹ Refer to Compliance Statement at the end of this announcement.

² ASX announcement – Fouwagbe & Sounsoun Progress to Resource Development (12 June 2024).

SUMMARY OF DRILLING RESULTS

Results in this announcement are from resource definition drilling at Sounsoun (Argo) as well as regional exploration drilling at multiple other targets on the Argo permit and the southern part of the Bokoro permit (refer to Figure 1). In total, results for 458 holes for 28,388m are reported as summarised in Table 1.

Table 1: Summary of drill holes reported in this announcement

Location	Drill type	Holes	Metres
Sounsoun (Resource Definition and Regional Exploration)	DD	9	1,953
	RC	21	2,527
	AC	39	1,850
	Total	69	6,330
Other Argo (Regional Exploration)	DD	1	300
	RC	9	1,029
	AC	218	12,561
	Total	228	13,890
Bokoro (Regional Exploration)	AC	161	8,168
	Total	161	8,168
Total		458	28,388

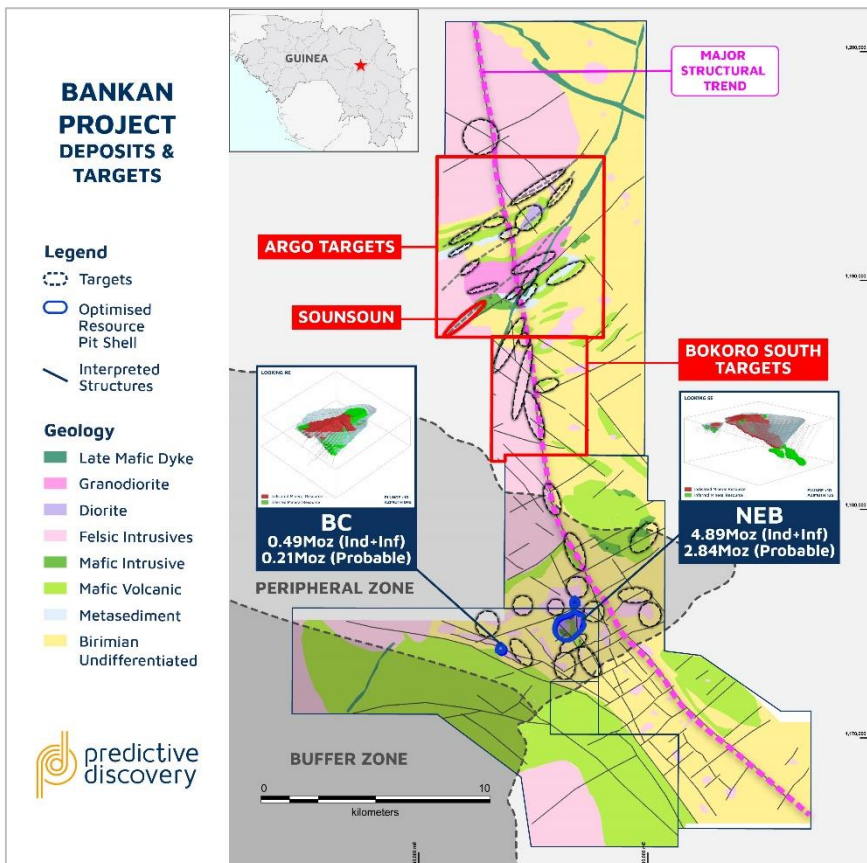


Figure 1: Summary of targets included in this announcement

SOUNSOUN DRILLING RESULTS

The Sounsoun target is defined by a 1.8km long, NE-SW orientated auger anomaly in the south-western corner of the Argo permit and on the Argo South Trend. Previous regional exploration drilling was focused along the NE-SW orientated trend and returned encouraging results, allowing the Sounsoun target to be upgraded to resource definition drilling with the aim of defining a maiden Mineral Resource estimate.

An updated structural interpretation was completed as part of the resource definition drilling program, which revealed an E-W trending shear corridor that appears to be one of the controls of the mineralisation at Sounsoun. Resource definition drilling has been focused along this E-W corridor. A total of 14 DD and 21 RC holes have been completed in the current program, with results from 9 DD and 21 RC holes included in this announcement.

Results received to date indicate this deformation zone, which is up to 10m thick and steeply dipping to the north, is mineralised over a strike length of at least 700m and continues along strike to both the east and west. The main deformation zone is framed by numerous secondary structures in the hanging wall and footwall, as well as numerous deformed units of a mafic intrusive. Best intercepts include:

- BNEDD0017: 4.05m @ 11.44g/t from 103m
- BNERC0076: 11m @ 1.42g/t from 74m
- BNERC0074: 9m @ 1.46g/t from 50m
- BNERC0071: 1m @ 5.62g/t from 54m
5m @ 1.19g/t from 107m
- BNEDD0019: 10m @ 1.07g/t from 179m
- BNEDD0013: 3m @ 1.17g/t from 79m
3m @ 1.11g/t from 103m
1m @ 5.36g/t from 137m
- BNERC0087: 9m @ 0.78g/t from 42m

Results from two lines of AC holes towards the south-western end of the Sounsoun target area have also been received as part of the regional exploration drilling campaign (refer to Figure 2). The north-eastern line returned significant intercepts of 6m @ 1.24g/t from 6m, 6m @ 0.59g/t from 12m and 2m @ 1.33g/t from 34m. No significant intercepts were recorded in the south-western AC line.

Results of the remaining 5 DD holes from the current resource development program are pending and due shortly. Additional N-S orientated infill drilling is planned along the E-W shear corridor to further define the mineralisation. Drilling is also planned further south-west along the NE-SW trending auger anomaly to follow up mineralised intercepts from previous exploration drilling campaigns.

A series of magnetic highs with a general E-W alignment have been identified 1km to 2km east of Sounsoun towards the regional NNE-SSW structural trend. Given the similar signature and orientation to Sounsoun, these targets warrant further investigation.

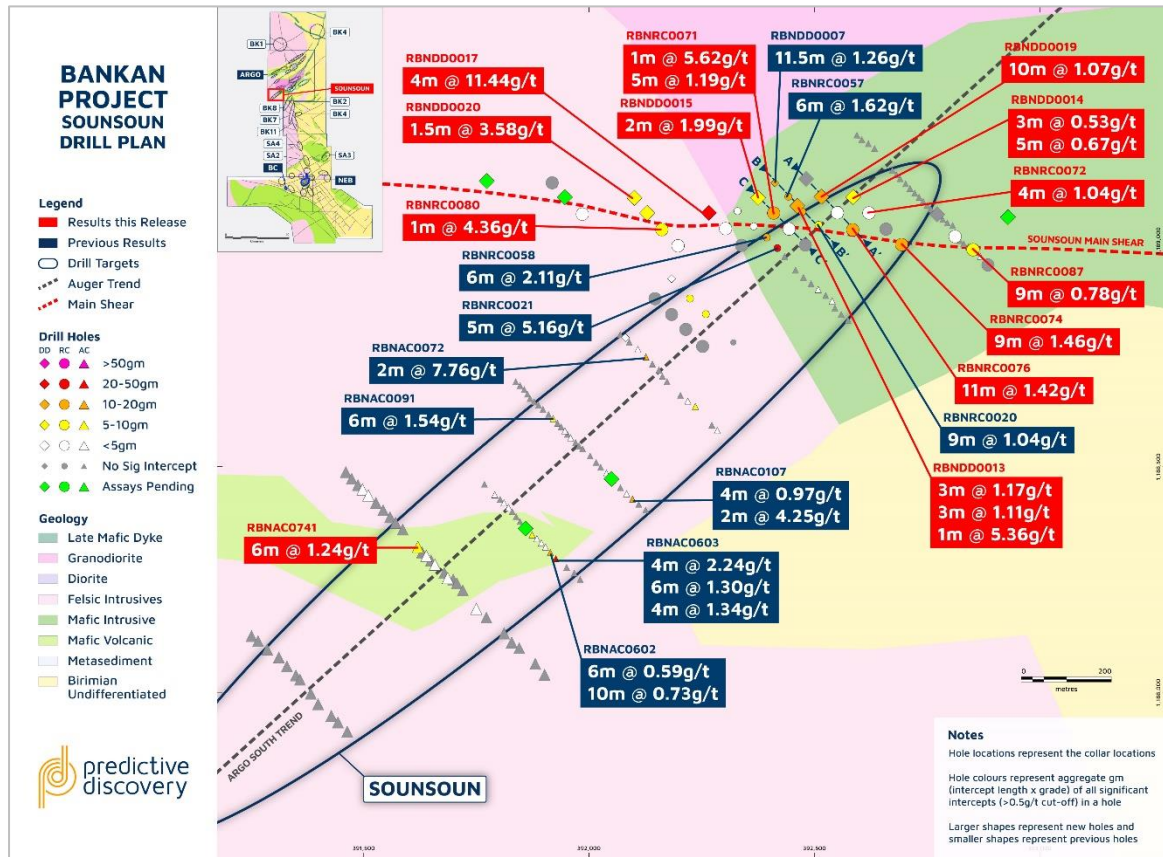


Figure 2: Sounsoun drill plan

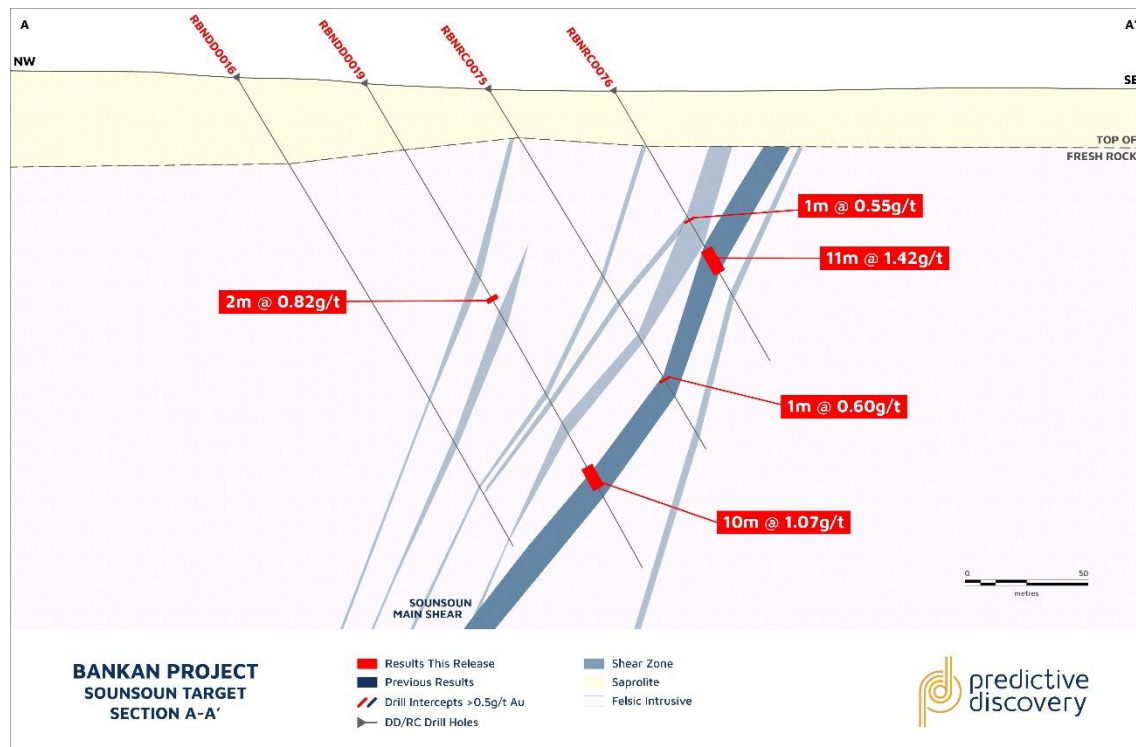


Figure 3: Sounsoun cross section A-A'

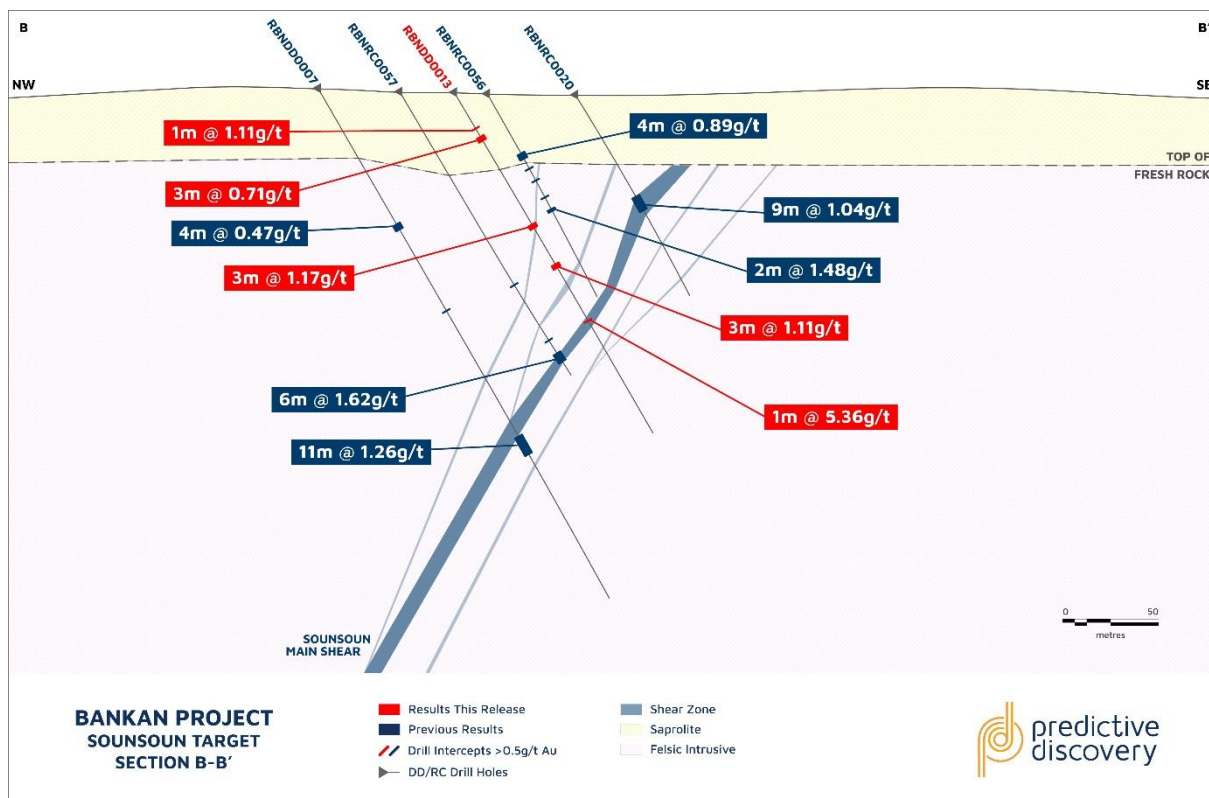


Figure 4: Sounsoun cross section B-B'

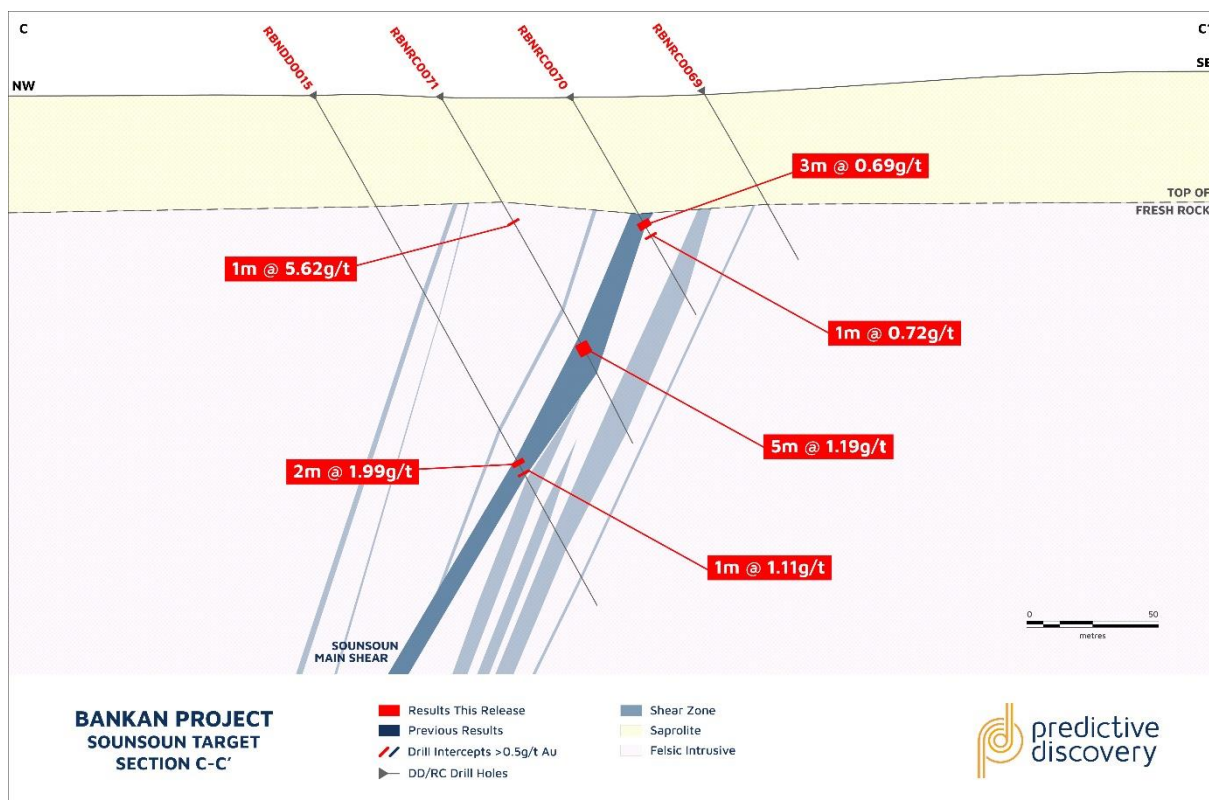


Figure 5: Sounsoun cross section C-C'

OTHER ARGO DRILLING RESULTS

Results have been received from multiple other Argo targets as part of ongoing exploration drilling efforts. The drilling mainly comprises AC lines as well as one DD hole from Sanifolon South and several RC holes at Sinkoumba, Sedadiou South and Sanikourou.

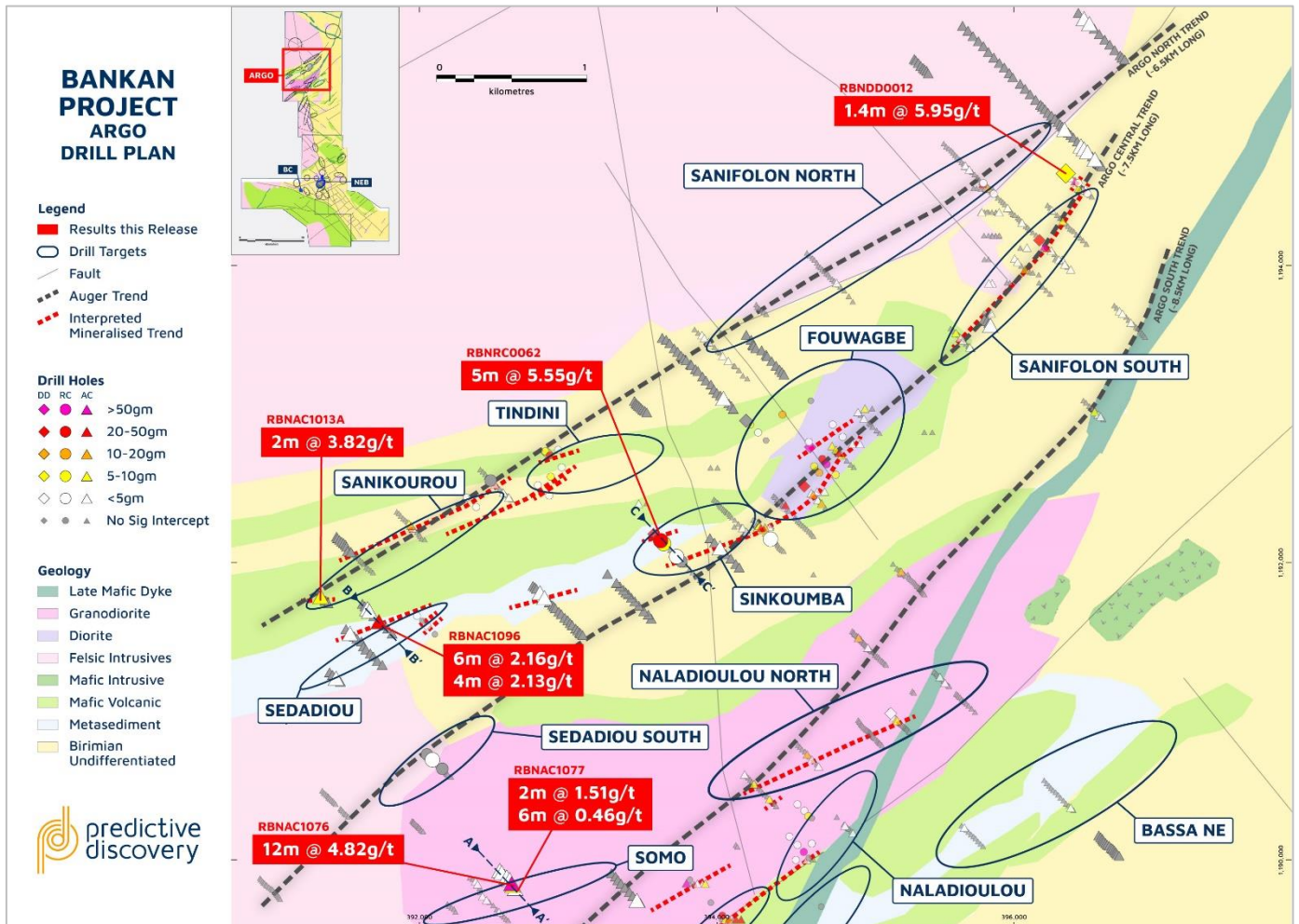


Figure 6: Argo drill plan

Somo

One new line of AC holes drilled at Somo has confirmed the potential of this target. Seven out of eight holes returned significant intercepts, including a best result of 12m @ 4.82g/t from 10m in RBNAC1076. The results appear to define multiple mineralised zones within saprolite, with additional drilling required to confirm the exact orientation and extent of the anomalous trend towards the east.

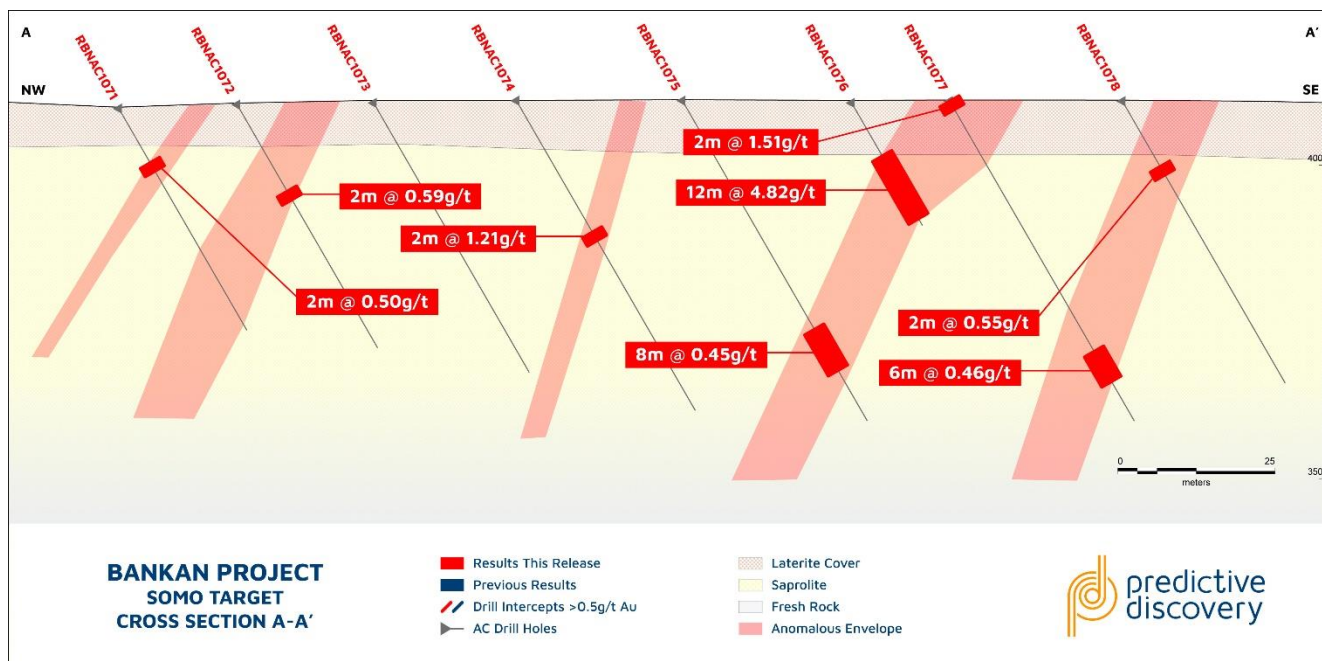


Figure 7: Somo cross section A-A'

Sedadiou

A new mineralised zone was encountered at Sedadiou with intercepts of 6m @ 2.16g/t from 60m, 4m @ 2.13g/t from 72m and 2m @ 0.64g/t from 80m in RBNAC1096. Mineralisation appears to be linked to the contact between a set of metasediments and a mafic unit, and could represent the south-western extension of the Sinkoumba trend, which in this sector is moving away from the Argo Central Trend. This new prospective corridor between Sinkoumba and Sedadiou warrants further testing by AC drilling.

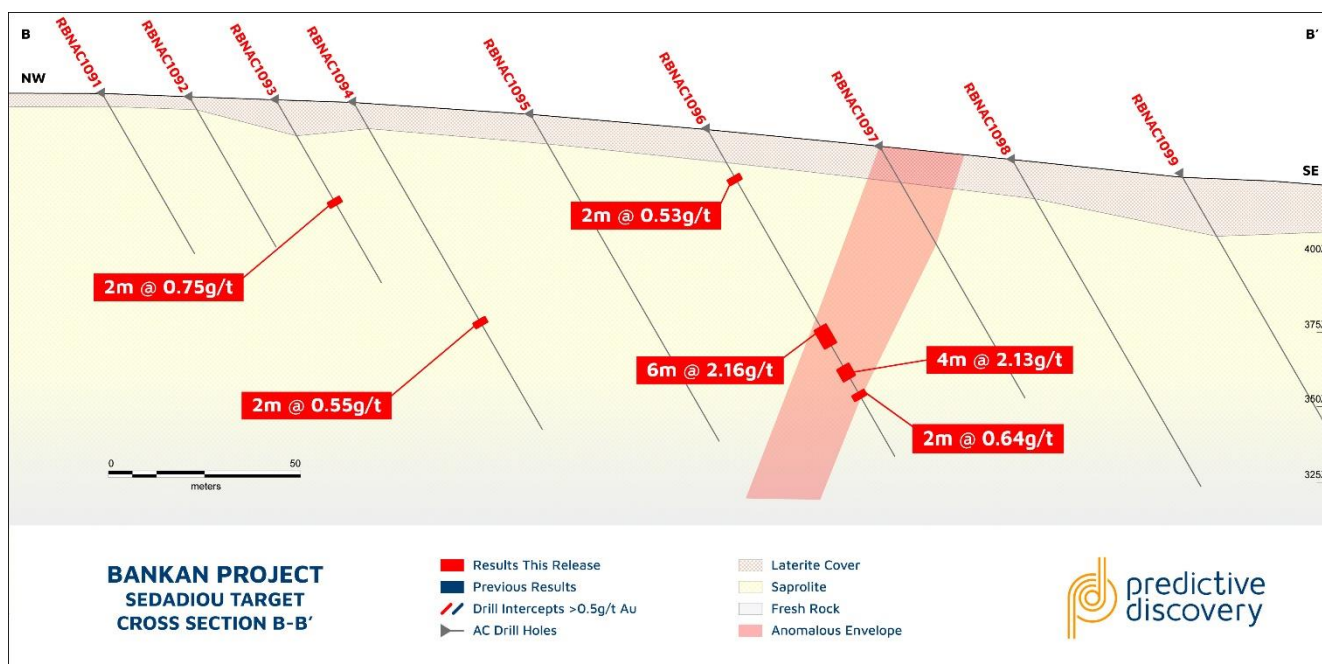


Figure 8: Sedadiou cross section B-B'

Sinkoumba

One line of four RC holes was drilled at the Sinkoumba target to follow up previous AC drilling. RBNRC0062 intersected 5m @ 5.55g/t from 48m within an interpreted steeply dipping structure and up-dip of previous result of 5m @ 3.70g/t from 75.8m in RBNDD0004.³

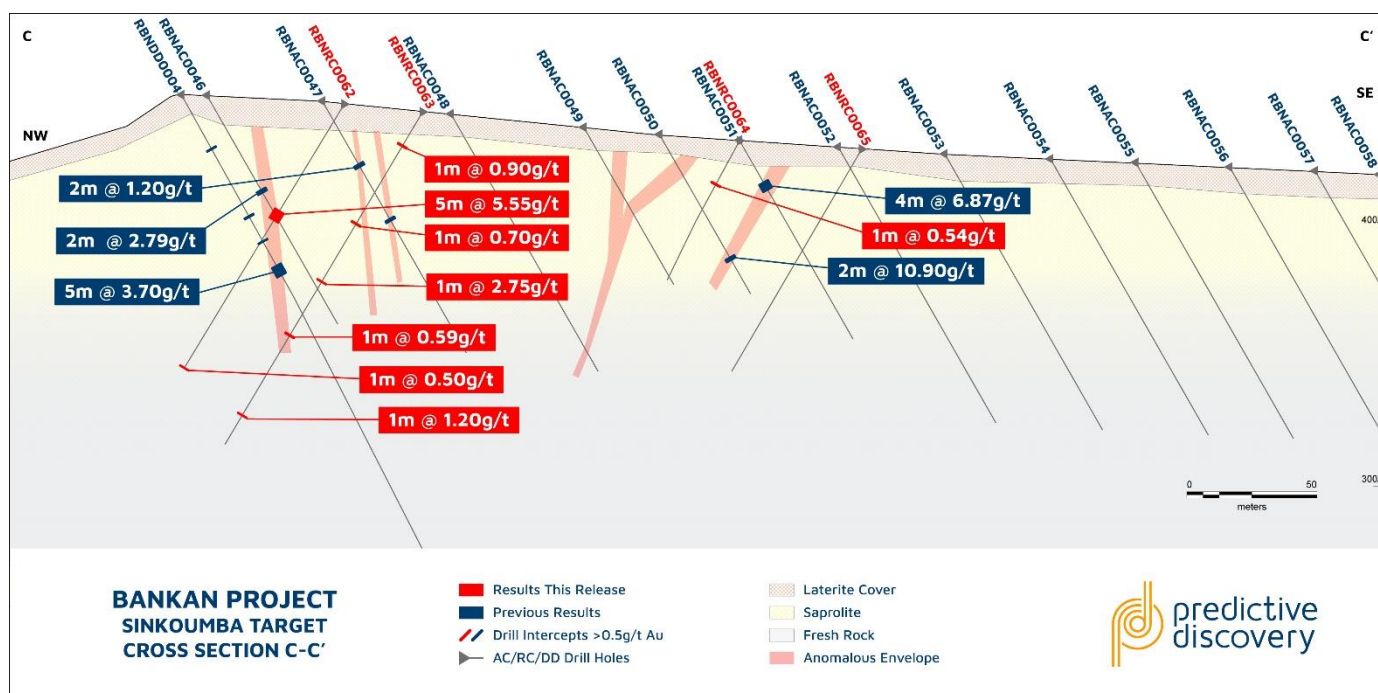


Figure 9: Sinkoumba cross section C-C'

Sanifolon South

One DD hole drilled at the north-eastern end of Sanifolon South returned a significant intercept of 1.4m @ 5.95g/t from 185.6m. Further up the hole, a modest intercept of 1m @ 0.91g/t from 33m associated with silica alteration was encountered.

Additional AC drilling which aimed to extend the anomalous trend further to the north-east encountered minor significant intercepts, including 2m @ 1.63g/t from 34m, 2m @ 1.43g/t from 24m and 2m @ 0.96g/t from 52m.

Sanikourou

Limited additional AC drilling returned an intercept of 2m @ 3.82g/t from 38m at the south-western end of the target.

³ ASX announcement – Fouwagbe & Sounoun Progress to Resource Development (12 June 2024).

BOKORO DRILLING RESULTS

PDI's regional exploration program has also extended south to test structural and geophysical targets on the southern part of the Bokoro permit. Extensive auger drilling has been completed, albeit with some gaps in the grid due to reduced wet season access, together with 161 AC holes for 8,168m drilled.

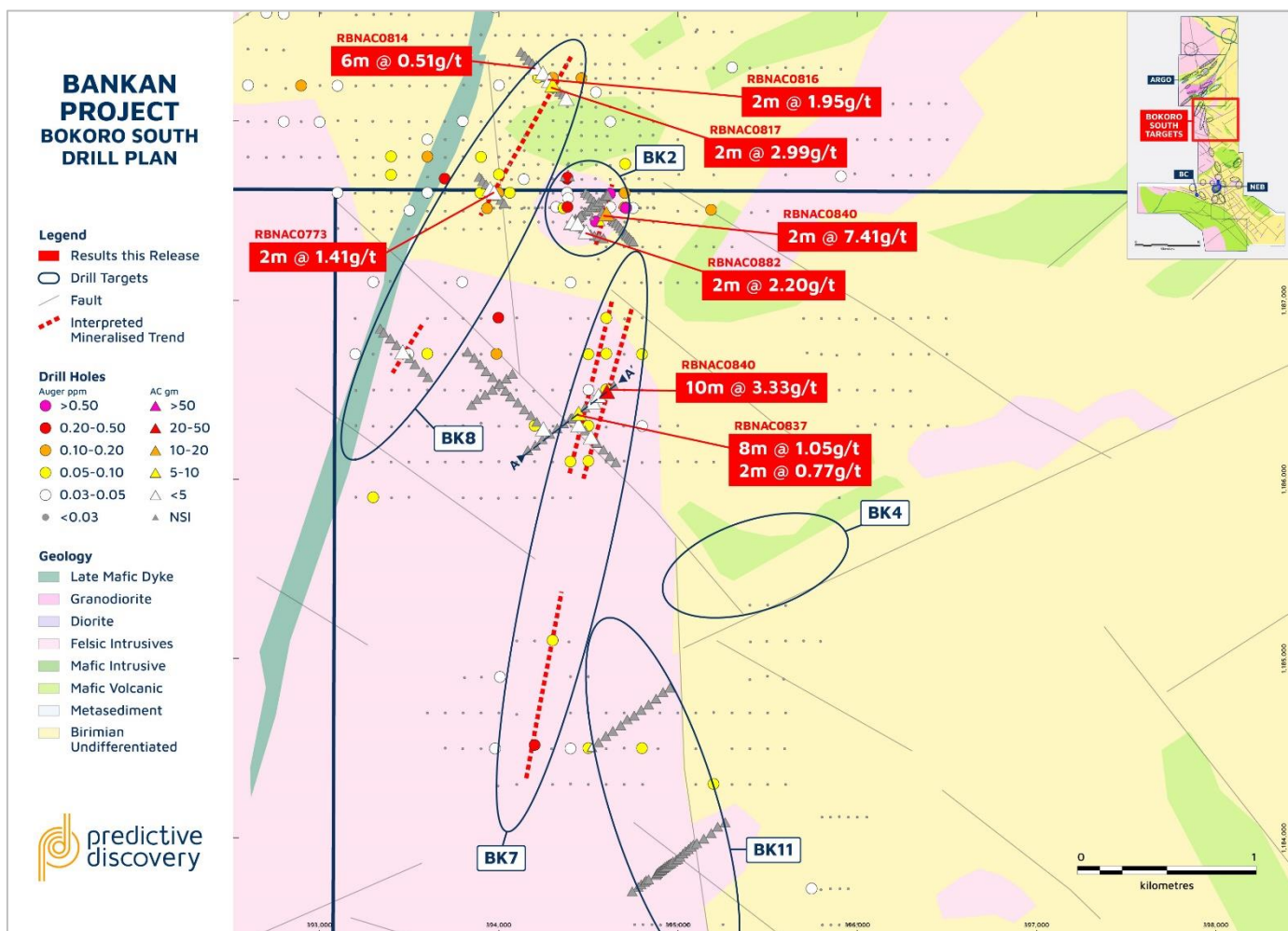


Figure 10: Bokoro South drill plan

BK7 is a conceptual target based on geophysics and interpreted as a faulted intrusive close to the basin margin adjacent to the northern extension of the NEB trend. Auger results indicate an 800m by 150m wide NNE-trending anomaly in the northern half of the BK7 target. First pass AC drilling at BK7 returned significant intercepts including 10m @ 3.33g/t from 24m in RBNAC0840 and 8m @ 1.05g/t from 18m in RBNAC0837, appearing to define two main mineralised zones within the auger anomaly.

Auger results in the southern half of the BK7 target, beyond an E-W valley that has not yet been covered by auger drilling, appear to indicate continuity of the anomaly, which could be up to 2.5km long if confirmed by future auger drilling.

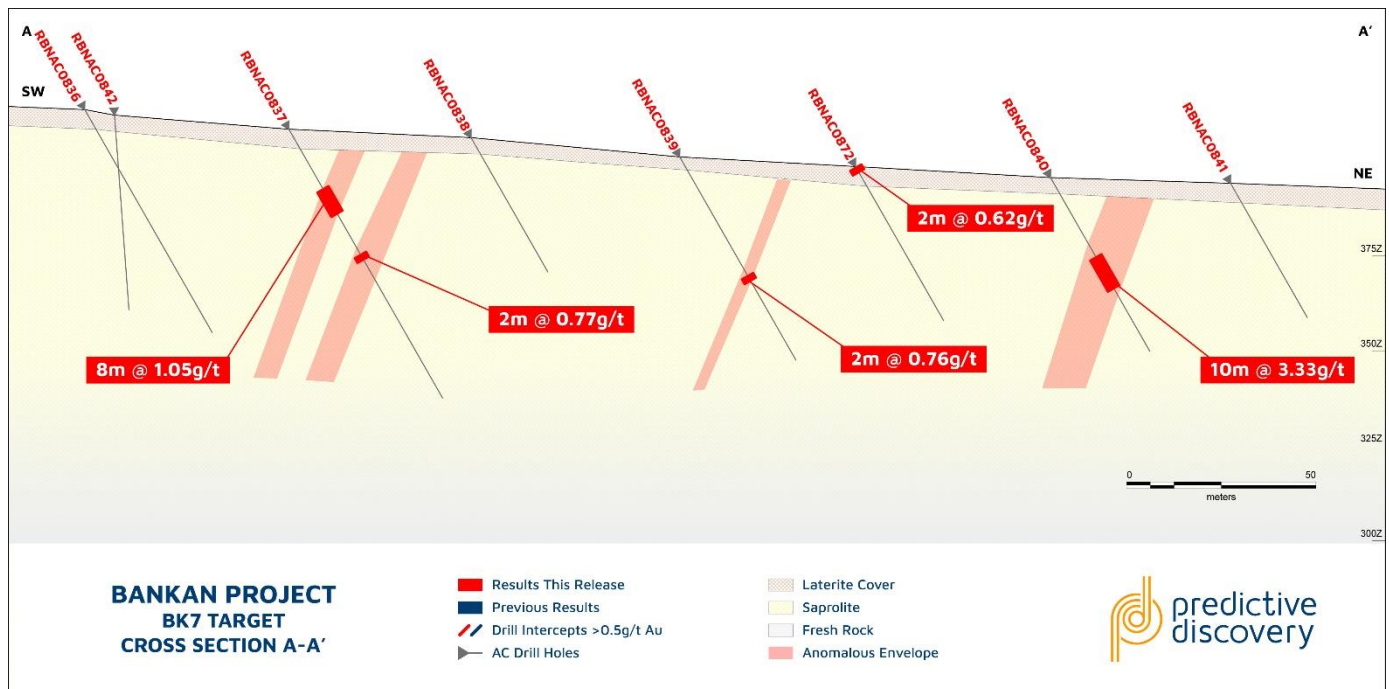


Figure 11: BK7 cross section A-A'

To the north of BK7, a strong auger anomaly has been identified at BK2. Initial AC drilling encountered notable intercepts of 2m @ 7.41g/t from 34m in RBNAC0785 and 2m @ 2.20g/t from 42m in RBNAC0882.

The BK8 target, initially identified by its southern half in the Bokoro permit, extends northwards onto the Argo permit. First pass AC drilling identified a potential 1.7km long trend with intercepts of 2m @ 2.99g/t from 50m, 2m @ 1.95g/t from 50m and 6m @ 0.51g/t from 22m on the northern AC line, 2m @ 1.41g/t from 20m on the central AC line, and 2m @ 0.84g/t from 30m on the southern line. The NNE-SSW orientation of this trend appears to be consistent with BK7 trend.

Two lines of AC holes were drilled on the BK11 target, returning a single significant intercept of 2m @ 0.84g/t from 30m. The mineralised zone potentially lies further west on the BK7 trend, and this area will be tested by AC drilling when the wet season ends.

DRILLING PROGRAMS AND NEXT STEPS

PDI has a range of drilling programs planned for the second half of 2024 as shown in Figure 12, which are focused on further growing and upgrading the current 5.38Moz Mineral Resource⁴ to support the Definitive Feasibility Study ("DFS"), and to maintain a healthy pipeline of exploration targets.

Resource definition drilling programs have been completed at BC, 800W and Gbengbeden. Further drilling is being planned at 800W to test for extensions of the mineralisation.

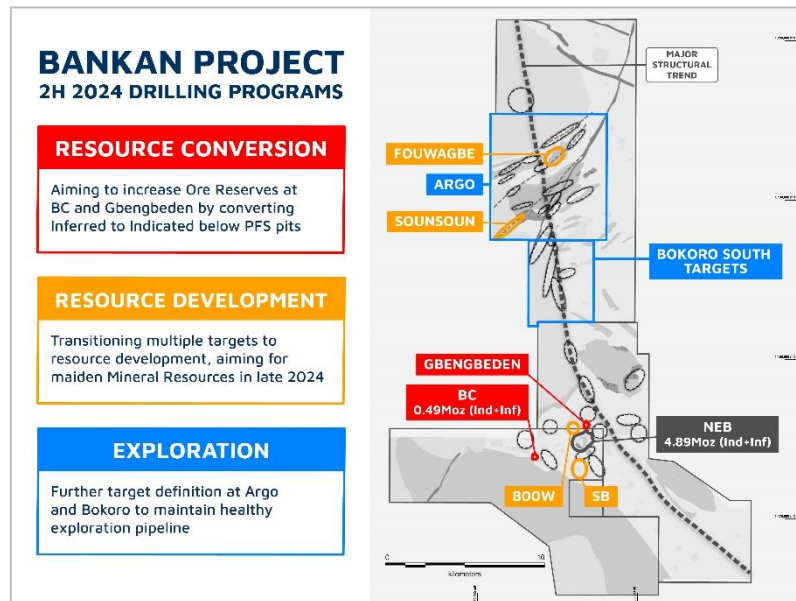


Figure 12: Bankan Project drilling programs

Initial resource development drilling has been completed at the Sounsoun target at Argo, with results from the final 5 DD holes due shortly. Additional drilling is being considered based on the latest interpretation and to follow-up previous results. Resource development drilling has commenced at the Fouwagbe target at Argo. The aim is to define maiden Mineral Resources at these targets by the end of 2024.

Regional exploration drilling programs will continue at Argo and the southern part of the Bokoro permit following completion of the wet season, to further develop the pipeline of targets moving through the exploration phases.

- END -

This announcement is authorised for release by PDI Managing Director, Andrew Pardey.

For further information visit our website at www.predictivediscovery.com or contact:

Investor Enquiries

Brad Milne
Corporate Development Manager
E: brad.milne@predictivediscovery.com
P: +61 8 9216 1000

Media Enquiries

Bobby Morse/George Pope
Buchanan
E: predictive@buchanancomms.co.uk
P: +44 (0) 20 7466 5000

⁴ Refer to Compliance Statement at the end of this announcement.

ABOUT PREDICTIVE DISCOVERY

PDI's strategy is to identify and develop gold deposits within the Siguiri Basin, Guinea. The Company's key asset is the Tier -1 Bankan Gold Project. A Mineral Resource of 5.38Moz has been defined to date at the NEB (4.89Moz) and BC (487Koz) deposits,⁵ making Bankan the largest gold discovery in West Africa in a decade.

PDI recently completed a Pre-Feasibility Study ("PFS") and Environmental & Social Impact Assessment, which are crucial steps to secure a mining permit for the Project. The PFS outlined a 269kozpa operation over 12 years, with a maiden Ore Reserve of 3.05Moz and strong financials.⁵

The Bankan Project is highly prospective for additional discoveries. PDI is also exploring targets near the NEB and BC deposits, and regionally to the north along the 35km gold super structure which runs through the permits.

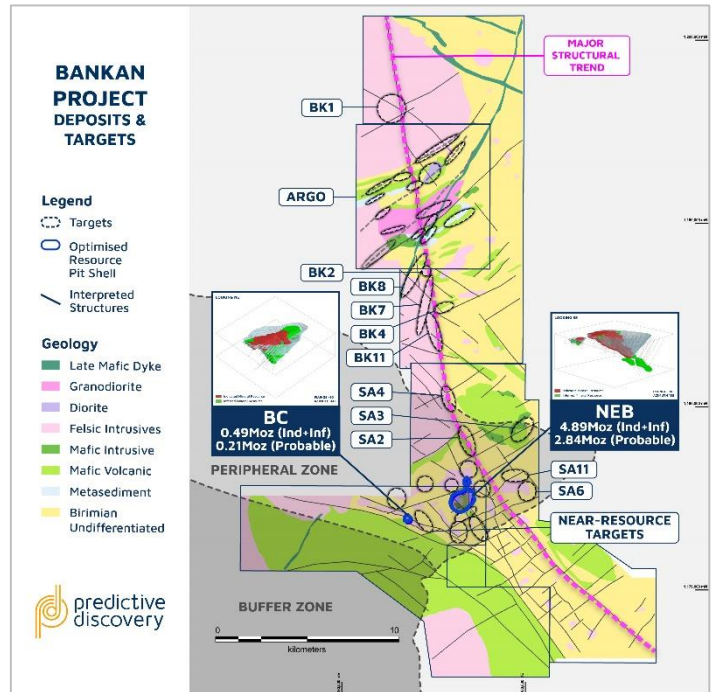


Figure 13: Bankan Project deposits and targets

COMPETENT PERSONS STATEMENT

The Exploration Results reported herein for resource development drilling at Sounsoun are based on information compiled by Mr Franck Bizouerne, who is a member of the European Federation of Geologists. Mr Bizouerne is a full-time employee of the Company and has sufficient experience relevant to the style of mineralisation and type of deposits being considered to qualify as a Competent Person as defined by the 2012 Edition of the Australasian Code for Reporting of Exploration Results, Mineral Resources and Ore Reserves. Mr Bizouerne consents to the inclusion in the report of the matters based on his information in the form and context in which it appears.

The Exploration Results reported herein for exploration drilling at Argo and Bokoro are based on information compiled by Mr Cédric Gineste, who is a member of the Australian Institute of Geoscientists. Mr Gineste is a consultant of the Company and has sufficient experience relevant to the style of mineralisation and type of deposits being considered to qualify as a Competent Person as defined by the 2012 Edition of the Australasian Code for Reporting of Exploration Results, Mineral Resources and Ore Reserves. Mr Gineste consents to the inclusion in the report of the matters based on his information in the form and context in which it appears.

⁵ Refer to Compliance Statement at the end of this announcement.

COMPLIANCE STATEMENT

The information in this announcement that relates to the previous mineral resource estimate is from the announcement titled “Bankan Mineral Resource increases to 5.38Moz” dated 7 August 2023. The information in this announcement that relates to the previous ore reserve estimate is from the announcement titled “PFS Delivers Attractive Financials & 3.05Moz Ore Reserve” dated 15 April 2024.

The estimates are summarised in the tables below. The Company is not aware of any new information or data that materially affects the mineral resource or ore reserve estimates contained in this announcement and all material assumptions and technical parameters underpinning the mineral resource and ore reserve estimates continue to apply and have not materially changed.

Table 2: Bankan Gold Project Mineral Resource Estimate

Deposit	Classification	Cut-off (g/t Au)	Tonnes (Mt)	Grade (g/t Au)	Contained (Koz Au)
NEB Open Pit	Indicated	0.5	78.4	1.55	3,900
	Inferred	0.5	3.1	0.91	92
	Total		81.4	1.53	3,993
NEB Underground	Inferred	2.0	6.8	4.07	896
NEB Total			88.3	1.72	4,888
BC Open Pit	Indicated	0.4	5.3	1.42	244
	Inferred	0.4	6.9	1.09	243
BC Total			12.2	1.24	487
Total Bankan Project			100.5	1.66	5,376

Table 3: Bankan Gold Project Ore Reserve Estimate

Deposit	Mining Method	Classification	Cut-off (g/t Au)	Tonnes (Mt)	Grade (g/t Au)	Contained (Koz Au)
NEB	Open Pit	Probable	0.5	46.2	1.41	2,101
	Underground	Probable	1.7	7.1	3.24	739
	Total			53.3	1.66	2,840
BC	Open Pit	Probable	0.4	4.3	1.48	207
	Total			4.3	1.48	207
Total Open Pit				50.6	1.42	2,308
Total Underground				7.1	3.24	739
Total Bankan Project				57.7	1.64	3,047

The production targets and forecast financial information referred to in this announcement is from the announcement titled “PFS Delivers Attractive Financials & 3.05Moz Ore Reserve” dated 15 April 2024. The Company confirms that all the material assumptions underpinning the production targets and forecast financial information derived from the production targets in the previous announcement continue to apply and have not materially changed.

The information in this announcement that relates to the previous exploration results have been cross referenced to the original announcement or are from announcements listed in the table below. The Company confirms that it is not aware of any new information or data that materially affects previous exploration results referred to in this announcement. The Company also confirms that the form and context in which the Competent Person's findings are presented have not been materially modified from the relevant original market announcements.

Date	Announcement	Date	Announcement
8 August 2024	NEB and BC Area Drilling Programs Continue to Deliver	23 September 2021	28m @ 12.1g/t Gold 1.5 Km from NE Bankan
16 July 2024	Strong Drilling Results and Permitting Update	16 September 2021	High-Grade Gold Zone Confirmed Up To 400m Vertical Depth
27 June 2024	BC Resource Definition Drilling Returns Positive Intercepts	24 August 2021	Strong Widths and Grades from Bankan Creek Resource Drilling
12 June 2024	Fouwagbe & Sounsoun Progress to Resource Development	02 August 2021	More Broad Widths and High-Grades from Bankan Drilling
24 April 2024	BC East Drilling Confirms Previous Positive Results	19 July 2021	Bonanza Gold Grades as High-Grade Zone Is Revealed at Bankan
15 April 2024	PFS Delivers Attractive Financials & 3.05Moz Ore Reserve	17 June 2021	Broad Gold Intercepts from Bankan Creek and NE Bankan
9 April 2024	Excellent Results from Argo Central Trend	03 June 2021	NE Bankan Extends to Depth with Strong Gold Grades
1 February 2024	Sounsoun, SB and SEB Targets Advanced by Latest Drilling	31 May 2021	6m at 32g/t Gold from First Drilling at Koundian, Guinea
11 December 2023	Drilling at Bankan Delivers More Positive Results	13 May 2021	Widespread & High-Grade Gold from Bankan Regional Auger
24 October 2023	Promising Results from Across the Bankan Gold Project	06 May 2021	NE Bankan Central Gold Zone Extending to South at Depth
12 September 2023	Further Strong Drilling Results from the NEB & BC Area	28 April 2021	Bankan Aeromag Many New Drill Targets Along 35km Structure
29 August 2023	Encouraging Initial Argo RC Results	15 April 2021	NE Bankan Gold Mineralisation Substantially Extends at Depth
7 August 2023	Bankan Mineral Resource Increases to 5.38Moz	31 March 2021	NE Bankan Grows To 300m Wide. High Grade Gold from Surface
7 August 2023	Resource Definition Drilling Results	15 March 2021	Exceptionally High Grades, Thick Intercepts from NE Bankan
19 June 2023	Encouraging Drill Results at NEB, BC and Nearby Targets	05 March 2021	Substantial Oxide Gold Zone Emerging at NE Bankan Project
19 June 2023	Argo Target Upgraded by Recent Auger Results	25 February 2021	More Depth Extensions from Drilling Bankan Gold Discoveries
5 June 2023	Positive Resource Drilling Results from NEB and BC	11 February 2021	High Grade Drill Results Extend Bankan Ck Discovery to North
22 May 2023	Multiple High Priority Drill Targets Identified at Argo	28 January 2021	Outstanding, Wide Gold Intercept Grows Bankan at Depth
6 April 2023	RC Drilling Underway at Near-Resource Targets	22 January 2021	Bankan Gold Project Drilling Accelerated
4 April 2023	Infill Drilling Results	27 November 2020	Exploration Update - Bankan Gold Project, Guinea
21 February 2023	High-Grade Intercepts Extends Underground Mineralisation	20 October 2020	Exploration Update - Bankan-2 Gold Drilling Underway
06 February 2023	50% Of NEB'S 3.5Moz Open Pit Resource Upgraded to Indicated	13 October 2020	92m at 1.9g/t Gold - Diamond Drilling Expands Bankan Project
30 January 2023	Outstanding Infill Drilling Results Continue	25 September 2020	NE Bankan Gold Deposit Grows with More Strong Drill Results
30 November 2022	Promising Near-Resource Drilling and Geophysics Results	10 September 2020	55m at 2.94g/t Gold-Broad True Widths Confirmed At Bankan
10 November 2022	Positive Infill Drill Results & Grade Control Program Complete	03 September 2020	NE Bankan Now 1.6km Long with Possible Parallel Gold Zone
29 September 2022	High Grade Gold 200m Below NE Bankan's 3.9Moz Resource	27 August 2020	Bankan Creek Gold Zone Further Expanded
25 August 2022	Impressive Gold Hits Continue At 4.2Moz Bankan Gold Resource	19 August 2020	Strong Wide Gold Intercepts from Bankan Creek and NE Bankan
01 August 2022	4.2Moz Bankan Gold Resource	07 August 2020	Outstanding High-Grade Gold Results from NE Bankan, Guinea
15 June 2022	Deepest Hole to Date Intercepts Gold 630m Down Dip	31 July 2020	Diamond Drilling Confirms Gold at Depth at NE Bankan, Guinea
19 May 2022	60,000m Drill Program Underway at Bankan & Key Appointments	17 July 2020	Impressive 1st RC Drill Results Grow NE Bankan Discovery
27 April 2022	41.5m @ 5.2g/t Au Intersected at NE Bankan	30 June 2020	NE Bankan Discovery Guinea Extended 30% To 1.3km In Length
02 February 2022	Multi-Deposit Potential Grows with Strong Results	27 May 2020	Kaninko Auger Results Double Gold-Mineralised Strike Length
13 January 2022	33m @ 4.5 g/t Au at NE Bankan, Guinea	07 May 2020	Drilling Update - Kaninko Project, Guinea
16 December 2021	Bankan Project Grows with New Gold Discoveries	30 April 2020	Final Drill Results, Bankan Creek, Kaninko Project, Guinea
09 December 2021	Predictive Intersects 34m @ 5.5 g/t Au at NE Bankan	27 April 2020	44m at 2.06g/t Gold from Bankan Creek, Kaninko, Guinea
22 November 2021	Further Depth Extension to Bankan High-Grade Gold	15 April 2020	Outstanding Drill Results from New Gold Discovery in Guinea
03 November 2021	High-Grade Gold Zone Extended Below Resource Pit Shell	07 April 2020	Guinea Ground Acquired Near Plus-2 Million Oz Gold Deposits
28 October 2021	AC Drilling Identifies New Gold Prospects at Bankan	19 March 2020	High-Grades-Broad Widths from Guinea Auger-Trenching Program
19 October 2021	NE Bankan High-Grade Gold Zone Reinforced and Extended	26 February 2020	Up To 8g/t Gold from Power Auger Drilling in Guinea
30 September 2021	3.65 Million-Ounce Bankan Maiden Mineral Resource Estimate		

APPENDIX 1: SOUNSOUN RESOURCE DEFINITION DRILLING RESULTS

Hole No.	Hole Type	UTM 29N East	UTM 29N North	RL (GPS)	Hole azimuth	Hole dip	Hole depth	0.5g/t gold cut-off			
								From	Interval	Au g/t	GM
Sounsoun											
RBNDD0013	DD	392,462	1,189,078	421	133.9	-59.4	205	21	1	1.11	1
								26	3.2	0.71	2
								79	3	1.17	4
								103	3	1.11	3
								137	1	5.36	5
RBNDD0014	DD	392,586	1,189,097	420	134.1	-59.0	221	179	3	0.53	2
								186	5	0.67	3
RBNDD0015	DD	392,375	1,189,095	420	133.6	-60.9	221	158	2	1.99	4
								163	1	1.11	1
RBNDD0016	DD	392,482	1,189,137	424	134.5	-59.6	220	No significant intercepts			
RBNDD0017	DD	392,266	1,189,062	415	134.6	-59.4	221	103	4.05	11.44	46
RBNDD0018	DD	392,129	1,189,062	409	131.7	-58.8	201	38	2.5	0.76	2
								43	1	0.61	1
								50	1	0.65	1
								71.7	1.1	0.77	1
								197	1	1.17	1
RBNDD0019	DD	392,516	1,189,098	422	136.5	-60.1	225	100	2	0.82	2
								179	10	1.07	11
RBNDD0020	DD	392,773	1,189,057	414	133.9	-58.4	220	No significant intercepts			
RBNDD0021	DD	392,102	1,189,094	408	133.5	-59.8	221	80	1.5	3.58	5
RBNRC0069	RC	392,480	1,188,991	421	132.0	-59.4	72	No significant intercepts			
RBNRC0070	RC	392,444	1,189,026	419	134.9	-59.5	95	54	3	0.69	2
								60	1	0.72	1
RBNRC0071	RC	392,409	1,189,062	419	132.5	-59.5	150	54	1	5.62	6
								107	5	1.19	6
RBNRC0072	RC	392,621	1,189,062	419	131.2	-59.9	175	140	4	1.04	4
RBNRC0073	RC	392,659	1,189,026	417	133.4	-60.4	111	No significant intercepts			
RBNRC0074	RC	392,693	1,188,992	417	131.6	-59.6	84	50	9	1.46	13
RBNRC0075	RC	392,551	1,189,062	420	133.2	-58.1	170	137	1	0.60	1
RBNRC0076	RC	392,585	1,189,025	419	134.9	-59.5	126	60	1	0.55	1
								74	11	1.42	16
RBNRC0077	RC	392,303	1,189,027	415	130.9	-60.7	120	47	2	0.61	1
								69	1	0.53	1
RBNRC0078	RC	392,338	1,188,990	416	135.3	-59.3	80	No significant intercepts			
RBNRC0079	RC	392,197	1,188,989	411	133.7	-59.6	100	8	1	2.91	3
RBNRC0080	RC	392,161	1,189,025	409	131.2	-58.4	150	9	1	0.60	1
								33	2	0.64	1
								145	1	4.36	4
RBNRC0082	RC	392,146	1,188,872	410	135.8	-59.1	150	No significant intercepts			
RBNRC0083	RC	392,183	1,188,837	411	131.9	-59.7	120	No significant intercepts			
RBNRC0084	RC	392,215	1,188,804	413	137.0	-58.8	90	No significant intercepts			
RBNRC0085	RC	392,252	1,188,766	416	135.6	-58.5	90	No significant intercepts			
RBNRC0086	RC	392,885	1,188,947	409	136.3	-60.2	70	No significant intercepts			
RBNRC0087	RC	392,852	1,188,980	411	133.7	-59.7	120	42	9	0.78	7
								62	1	0.71	1
RBNRC0088	RC	392,812	1,189,010	412	135.1	-59.9	170	93	1	0.81	1
RBNRC0089	RC	391,985	1,189,059	401	135.9	-60.1	160	38	1	0.59	1
RBNRC0090A	RC	391,918	1,189,129	393	135.5	-60.1	124	No significant intercepts			

APPENDIX 2: ARGO EXPLORATION DRILLING RESULTS

Hole No.	Hole Type	UTM 29N East	UTM 29N North	RL (GPS)	Hole azimuth	Hole dip	Hole depth	0.5g/t gold cut-off			
								From	Interval	Au g/t	GM
Sounsoun											
RBNAC0731	AC	391,460	1,188,488	388	135.0	-60.0	46	No significant intercepts			
RBNAC0732	AC	391,473	1,188,473	389	135.0	-60.0	41	No significant intercepts			
RBNAC0733	AC	391,487	1,188,459	389	135.0	-60.0	25	No significant intercepts			
RBNAC0734	AC	391,497	1,188,449	389	135.0	-60.0	38	34	2	1.33	3
RBNAC0735	AC	391,510	1,188,436	390	135.0	-60.0	49	28	2	0.73	2
RBNAC0736	AC	391,527	1,188,419	391	135.0	-60.0	46	No significant intercepts			
RBNAC0737	AC	391,543	1,188,403	392	135.0	-60.0	44	No significant intercepts			
RBNAC0738	AC	391,559	1,188,388	392	135.0	-60.0	37	No significant intercepts			
RBNAC0739	AC	391,571	1,188,375	393	135.0	-60.0	52	No significant intercepts			
RBNAC0740	AC	391,587	1,188,361	393	135.0	-60.0	39	No significant intercepts			
RBNAC0741	AC	391,620	1,188,322	395	135.0	-60.0	32	0	2	0.52	1
								6	6	1.24	7
RBNAC0742	AC	391,630	1,188,310	395	135.0	-60.0	23	No significant intercepts			
RBNAC0743	AC	391,639	1,188,302	396	135.0	-60.0	23	12	4	0.54	2
RBNAC0744	AC	391,649	1,188,292	396	135.0	-60.0	18	No significant intercepts			
RBNAC0745	AC	391,658	1,188,283	397	135.0	-60.0	23	6	2	0.71	1
RBNAC0746	AC	391,679	1,188,264	401	135.0	-60.0	25	No significant intercepts			
RBNAC0747	AC	391,686	1,188,253	402	135.0	-60.0	17	6	2	0.70	1
RBNAC0748	AC	391,699	1,188,250	402	135.0	-60.0	17	No significant intercepts			
RBNAC0749	AC	391,707	1,188,242	403	135.0	-60.0	19	No significant intercepts			
RBNAC0750	AC	391,720	1,188,226	405	135.0	-60.0	28	No significant intercepts			
RBNAC0751	AC	391,750	1,188,185	411	135.0	-60.0	64	12	6	0.59	4
RBNAC0752	AC	391,772	1,188,166	409	135.0	-60.0	74	No significant intercepts			
RBNAC0753	AC	391,811	1,188,130	403	135.0	-60.0	57	No significant intercepts			
RBNAC0754	AC	391,828	1,188,110	403	135.0	-60.0	49	No significant intercepts			
RBNAC0755	AC	391,845	1,188,098	403	135.0	-60.0	68	No significant intercepts			
RBNAC0756	AC	391,881	1,188,063	410	135.0	-60.0	68	No significant intercepts			
RBNAC0757	AC	391,901	1,188,039	410	135.0	-60.0	70	No significant intercepts			
RBNAC0758	AC	391,251	1,188,125	392	135.0	-60.0	40	No significant intercepts			
RBNAC0759	AC	391,266	1,188,113	393	135.0	-60.0	59	No significant intercepts			
RBNAC0760	AC	391,286	1,188,095	395	135.0	-60.0	66	No significant intercepts			
RBNAC0761	AC	391,312	1,188,077	396	135.0	-60.0	61	No significant intercepts			
RBNAC0762	AC	391,330	1,188,058	396	135.0	-60.0	63	No significant intercepts			
RBNAC0763	AC	391,350	1,188,038	397	135.0	-60.0	31	No significant intercepts			
RBNAC0764	AC	391,359	1,188,028	397	135.0	-60.0	83	No significant intercepts			
RBNAC0765	AC	391,383	1,187,997	399	135.0	-60.0	62	No significant intercepts			
RBNAC0766	AC	391,399	1,187,974	399	135.0	-60.0	87	No significant intercepts			
RBNAC0767	AC	391,428	1,187,948	401	135.0	-60.0	47	No significant intercepts			
RBNAC0768	AC	391,443	1,187,933	402	135.0	-60.0	71	No significant intercepts			
RBNAC0769	AC	391,464	1,187,913	405	135.0	-60.0	88	No significant intercepts			
Somo											
RBNAC1071	AC	392,537	1,189,929	409	135.0	-60.0	41	10	2	0.50	1
RBNAC1072	AC	392,552	1,189,917	410	135.0	-60.0	45	16	2	0.59	1
RBNAC1073	AC	392,571	1,189,905	410	135.0	-60.0	50	No significant intercepts			
RBNAC1074	AC	392,586	1,189,887	410	135.0	-60.0	57	24	2	1.21	2
RBNAC1075	AC	392,605	1,189,870	410	135.0	-60.0	59	42	8	0.45	4
RBNAC1076	AC	392,618	1,189,844	410	135.0	-60.0	23	10	12	4.82	58
RBNAC1077	AC	392,626	1,189,831	410	135.0	-60.0	59	0	2	1.51	3
								46	6	0.46	3
RBNAC1078	AC	392,643	1,189,809	410	135.0	-60.0	52	12	2	0.55	1
Sedadiou											
RBNAC1079	AC	391,533	1,191,525	437	135.0	-60.0	43	32	4	0.91	4
RBNAC1080	AC	391,547	1,191,510	436	135.0	-60.0	37	No significant intercepts			
RBNAC1081	AC	391,562	1,191,501	434	135.0	-60.0	54	No significant intercepts			
RBNAC1082	AC	391,580	1,191,488	432	135.0	-60.0	77	No significant intercepts			
RBNAC1083	AC	391,608	1,191,470	430	135.0	-60.0	77	No significant intercepts			
RBNAC1084	AC	391,621	1,191,436	427	135.0	-60.0	61	No significant intercepts			
RBNAC1085	AC	391,638	1,191,417	426	135.0	-60.0	100	No significant intercepts			
RBNAC1086	AC	391,670	1,191,388	423	135.0	-60.0	71	No significant intercepts			
RBNAC1087	AC	391,689	1,191,367	422	135.0	-60.0	89	No significant intercepts			
RBNAC1088	AC	391,717	1,191,340	419	135.0	-60.0	100	No significant intercepts			
RBNAC1089	AC	391,749	1,191,311	418	135.0	-60.0	52	No significant intercepts			

Hole No.	Hole Type	UTM 29N East	UTM 29N North	RL (GPS)	Hole azimuth	Hole dip	Hole depth	0.5g/t gold cut-off			
								From	Interval	Au g/t	GM
RBNAC1090	AC	391,505	1,191,555	441	135.0	-60.0	75	No significant intercepts			
RBNAC1091	AC	391,614	1,191,722	443	135.0	-60.0	49	No significant intercepts			
RBNAC1092	AC	391,632	1,191,708	442	135.0	-60.0	46	No significant intercepts			
RBNAC1093	AC	391,649	1,191,692	441	135.0	-60.0	56	30			
RBNAC1094	AC	391,662	1,191,676	441	135.0	-60.0	100	66	2	0.55	1
RBNAC1095	AC	391,692	1,191,640	438	135.0	-60.0	100	No significant intercepts			
RBNAC1096	AC	391,725	1,191,607	434	135.0	-60.0	100	14	2	0.53	1
								60	6	2.16	13
								72	4	2.13	9
								80	2	0.64	1
RBNAC1097	AC	391,760	1,191,578	429	135.0	-60.0	77	No significant intercepts			
RBNAC1098	AC	391,787	1,191,555	426	135.0	-60.0	100	No significant intercepts			
RBNAC1099	AC	391,817	1,191,521	421	135.0	-60.0	91	No significant intercepts			
RBNAC1100	AC	391,394	1,191,262	417	135.0	-60.0	66	No significant intercepts			
RBNAC1101	AC	391,414	1,191,245	416	135.0	-60.0	75	No significant intercepts			
RBNAC1102	AC	391,437	1,191,227	414	135.0	-60.0	100	68	2	0.89	2
RBNAC1103	AC	391,468	1,191,200	412	135.0	-60.0	100	No significant intercepts			
Sedadiou South											
RBNRC0066	RC	392,153	1,190,613	382	313.2	-59.1	150	No significant intercepts			
RBNRC0067	RC	392,087	1,190,674	383	137.8	-60.1	100	28	3	0.47	1
RBNRC0068	RC	392,051	1,190,711	385	137.0	-59.7	103	No significant intercepts			
Sinkoumba											
RBNRC0061A	RC	394,363	1,192,160	380	314.8	-60.6	106	85	2	1.00	2
RBNRC0062	RC	393,621	1,192,150	448	314.9	-59.7	120	48	5	5.55	28
								119	1	0.50	1
RBNRC0063	RC	393,642	1,192,127	445	314.2	-59.6	150	15	1	0.90	1
								50	1	0.70	1
								76	1	2.75	3
								100	1	0.59	1
								136	1	1.20	1
RBNRC0064	RC	393,729	1,192,042	433	316.7	-59.7	60	18	1	0.54	1
RBNRC0065	RC	393,762	1,192,007	430	317.9	-59.3	100	No significant intercepts			
RBNAC0961	AC	393,953	1,192,167	419	135.0	-60.0	95	No significant intercepts			
RBNAC0962	AC	393,985	1,192,136	413	135.0	-60.0	113	No significant intercepts			
RBNAC0963	AC	394,020	1,192,100	409	135.0	-60.0	125	106	2	1.63	3
RBNAC0964	AC	394,061	1,192,058	406	135.0	-60.0	101	No significant intercepts			
RBNAC0965	AC	394,093	1,192,027	407	135.0	-60.0	108	No significant intercepts			
RBNAC0966	AC	394,126	1,191,991	408	135.0	-60.0	73	No significant intercepts			
RBNAC0967	AC	394,150	1,191,966	407	135.0	-60.0	55	No significant intercepts			
Sanifolon South											
RBNDD0012	DD	396,351	1,194,622	410	134.9	-60.4	300	33.3	1	0.91	1
								185.6	1.4	5.95	8
								254	1	0.53	1
RBNAC0920	AC	396,425	1,194,835	413	135.0	-60.0	81	No significant intercepts			
RBNAC0921	AC	396,449	1,194,808	411	135.0	-60.0	65	52	2	0.96	2
								58	2	0.50	1
RBNAC0922	AC	396,469	1,194,789	410	135.0	-60.0	70	24	2	1.43	3
RBNAC0923	AC	396,492	1,194,768	409	135.0	-60.0	59	42	2	0.68	1
RBNAC0924	AC	396,510	1,194,751	409	135.0	-60.0	52	No significant intercepts			
RBNAC0925	AC	396,525	1,194,735	408	135.0	-60.0	59	No significant intercepts			
RBNAC0926	AC	396,542	1,194,717	407	135.0	-60.0	47	22	2	0.51	1
RBNAC0927	AC	396,555	1,194,703	407	135.0	-60.0	41	No significant intercepts			
RBNAC0928	AC	396,566	1,194,690	406	135.0	-60.0	40	No significant intercepts			
RBNAC0929	AC	396,578	1,194,678	406	135.0	-60.0	37	No significant intercepts			
RBNAC0930	AC	396,588	1,194,667	406	135.0	-60.0	35	No significant intercepts			
RBNAC0988	AC	395,801	1,193,642	383	135.0	-60.0	47	No significant intercepts			
RBNAC0989	AC	395,817	1,193,626	383	135.0	-60.0	37	No significant intercepts			
RBNAC0990	AC	395,830	1,193,613	382	135.0	-60.0	41	No significant intercepts			
RBNAC0991	AC	395,842	1,193,601	381	135.0	-60.0	48	34	2	1.63	3
Sanifolon North											
RBNAC0902	AC	396,042	1,195,224	431	135.0	-60.0	62	No significant intercepts			
RBNAC0903	AC	396,075	1,195,189	431	135.0	-60.0	36	No significant intercepts			
RBNAC0904	AC	396,110	1,195,153	431	135.0	-60.0	33	No significant intercepts			
RBNAC0905	AC	396,146	1,195,117	430	135.0	-60.0	53	No significant intercepts			
RBNAC0906	AC	396,180	1,195,081	430	135.0	-60.0	38	No significant intercepts			

Hole No.	Hole Type	UTM 29N East	UTM 29N North	RL (GPS)	Hole azimuth	Hole dip	Hole depth	0.5g/t gold cut-off				
								From	Interval	Au g/t	GM	
RBNAC0907	AC	396,191	1,195,070	429	135.0	-60.0	59		No significant intercepts			
RBNAC0908	AC	396,209	1,195,051	428	135.0	-60.0	62		No significant intercepts			
RBNAC0909	AC	396,229	1,195,031	427	135.0	-60.0	68		No significant intercepts			
RBNAC0910	AC	396,253	1,195,009	426	135.0	-60.0	62		No significant intercepts			
RBNAC0911	AC	396,275	1,194,989	424	135.0	-60.0	68		No significant intercepts			
RBNAC0912	AC	396,295	1,194,966	422	135.0	-60.0	56		No significant intercepts			
RBNAC0913	AC	396,312	1,194,949	421	135.0	-60.0	45		No significant intercepts			
RBNAC0914	AC	396,325	1,194,934	420	135.0	-60.0	48		No significant intercepts			
RBNAC0915	AC	396,339	1,194,919	419	135.0	-60.0	36	22	2	0.58	1	
RBNAC0916	AC	396,348	1,194,910	418	135.0	-60.0	54		No significant intercepts			
RBNAC0917	AC	396,366	1,194,895	417	135.0	-60.0	47		No significant intercepts			
RBNAC0918	AC	396,381	1,194,880	416	135.0	-60.0	59		No significant intercepts			
RBNAC0919	AC	396,399	1,194,862	415	135.0	-60.0	86		No significant intercepts			
RBNAC0931	AC	395,655	1,195,616	399	135.0	-60.0	86		No significant intercepts			
RBNAC0932	AC	395,689	1,195,582	401	135.0	-60.0	65		No significant intercepts			
RBNAC0933	AC	395,725	1,195,545	402	135.0	-60.0	77		No significant intercepts			
RBNAC0934	AC	395,760	1,195,511	405	135.0	-60.0	54		No significant intercepts			
RBNAC0935	AC	395,793	1,195,477	407	135.0	-60.0	38		No significant intercepts			
RBNAC0936	AC	395,829	1,195,439	408	135.0	-60.0	44		No significant intercepts			
RBNAC0937	AC	395,864	1,195,401	408	135.0	-60.0	69		No significant intercepts			
RBNAC0938	AC	395,900	1,195,365	411	135.0	-60.0	64		No significant intercepts			
RBNAC0939	AC	395,934	1,195,333	412	135.0	-60.0	62		No significant intercepts			
RBNAC0940	AC	395,969	1,195,296	415	135.0	-60.0	47		No significant intercepts			
RBNAC0941	AC	395,993	1,195,267	416	135.0	-60.0	37		No significant intercepts			
RBNAC0942	AC	396,433	1,195,701	412	135.0	-60.0	55		No significant intercepts			
RBNAC0943	AC	396,470	1,195,666	412	135.0	-60.0	22	18	2	1.35	3	
RBNAC0944	AC	396,506	1,195,631	411	135.0	-60.0	65	64	1	0.74	1	
RBNAC0945	AC	396,540	1,195,594	411	135.0	-60.0	61		No significant intercepts			
RBNAC0946	AC	396,573	1,195,558	410	135.0	-60.0	62		No significant intercepts			
RBNAC0947	AC	396,610	1,195,522	409	135.0	-60.0	67		No significant intercepts			
RBNAC0948	AC	396,645	1,195,487	408	135.0	-60.0	50		No significant intercepts			
RBNAC0949	AC	396,679	1,195,450	407	135.0	-60.0	50		No significant intercepts			
RBNAC0950	AC	396,715	1,195,415	406	135.0	-60.0	50		No significant intercepts			
RBNAC0951	AC	396,729	1,195,399	406	135.0	-60.0	50		No significant intercepts			
RBNAC0952	AC	396,743	1,195,386	406	135.0	-60.0	53		No significant intercepts			
RBNAC0953	AC	395,329	1,195,390	387	135.0	-60.0	35		No significant intercepts			
RBNAC0954	AC	395,339	1,195,380	388	135.0	-60.0	52		No significant intercepts			
RBNAC0955	AC	395,355	1,195,364	388	135.0	-60.0	62		No significant intercepts			
RBNAC0956	AC	395,373	1,195,345	388	135.0	-60.0	45		No significant intercepts			
RBNAC0957	AC	395,388	1,195,332	388	135.0	-60.0	40		No significant intercepts			
RBNAC0958	AC	395,399	1,195,321	388	135.0	-60.0	40		No significant intercepts			
RBNAC0959	AC	395,411	1,195,309	388	135.0	-60.0	45		No significant intercepts			
RBNAC0960	AC	395,423	1,195,294	388	135.0	-60.0	34		No significant intercepts			
Sanikourou												
RBNRC0081	RC	392,479	1,192,552	428	130.8	-59.2	140		No significant intercepts			
RBNAC1004	AC	391,440	1,192,175	429	135.0	-60.0	34		No significant intercepts			
RBNAC1005	AC	391,447	1,192,164	430	135.0	-60.0	42		No significant intercepts			
RBNAC1006	AC	391,460	1,192,152	432	135.0	-60.0	40		No significant intercepts			
RBNAC1007	AC	391,474	1,192,141	433	135.0	-60.0	40		No significant intercepts			
RBNAC1008	AC	391,489	1,192,133	434	135.0	-60.0	41		No significant intercepts			
RBNAC1009	AC	391,502	1,192,121	436	135.0	-60.0	43		No significant intercepts			
RBNAC1010	AC	391,509	1,192,107	437	135.0	-60.0	46		No significant intercepts			
RBNAC1011	AC	391,514	1,192,080	439	135.0	-60.0	46		No significant intercepts			
RBNAC1012	AC	391,540	1,192,071	441	135.0	-60.0	35		No significant intercepts			
RBNAC1013	AC	391,338	1,191,773	461	315.0	-60.0	17		No significant intercepts			
RBNAC1013A	AC	391,335	1,191,773	461	135.0	-60.0	43	38	2	3.82	8	
RBNAC1014	AC	391,349	1,191,759	462	135.0	-60.0	53		No significant intercepts			
RBNAC1015	AC	391,365	1,191,743	461	135.0	-60.0	57		No significant intercepts			
RBNAC1016	AC	391,384	1,191,726	461	135.0	-60.0	54		No significant intercepts			
Argo North Trend												
RBNAC1017	AC	394,197	1,193,532	418	135.0	-60.0	100		No significant intercepts			
RBNAC1018	AC	394,230	1,193,499	417	135.0	-60.0	73		No significant intercepts			
RBNAC1019	AC	394,242	1,193,468	417	135.0	-60.0	18		No significant intercepts			
RBNAC1020	AC	394,249	1,193,460	416	135.0	-60.0	45		No significant intercepts			
RBNAC1021	AC	394,262	1,193,445	416	135.0	-60.0	83		No significant intercepts			

Hole No.	Hole Type	UTM 29N East	UTM 29N North	RL (GPS)	Hole azimuth	Hole dip	Hole depth	0.5g/t gold cut-off			
								From	Interval	Au g/t	GM
RBNAC1022	AC	394,303	1,193,430	415	135.0	-60.0	95	No significant intercepts			
RBNAC1023	AC	394,330	1,193,399	413	135.0	-60.0	37	No significant intercepts			
RBNAC1024	AC	394,339	1,193,389	412	135.0	-60.0	95	No significant intercepts			
RBNAC1025	AC	394,368	1,193,356	410	135.0	-60.0	100	No significant intercepts			
RBNAC1026	AC	394,398	1,193,325	408	135.0	-60.0	82	No significant intercepts			
RBNAC1027	AC	394,422	1,193,300	408	135.0	-60.0	57	No significant intercepts			
RBNAC1028	AC	394,438	1,193,282	406	135.0	-60.0	55	No significant intercepts			
RBNAC1029	AC	394,454	1,193,265	405	135.0	-60.0	42	No significant intercepts			
RBNAC1030	AC	393,633	1,193,514	422	135.0	-60.0	65	No significant intercepts			
RBNAC1031	AC	393,660	1,193,499	421	135.0	-60.0	68	No significant intercepts			
RBNAC1032	AC	393,683	1,193,477	420	135.0	-60.0	71	No significant intercepts			
RBNAC1033	AC	393,712	1,193,442	417	135.0	-60.0	70	No significant intercepts			
RBNAC1034	AC	393,735	1,193,419	415	135.0	-60.0	53	No significant intercepts			
RBNAC1035	AC	393,759	1,193,392	413	135.0	-60.0	59	No significant intercepts			
RBNAC1036	AC	393,776	1,193,373	412	135.0	-60.0	49	No significant intercepts			
RBNAC1037	AC	393,791	1,193,362	412	135.0	-60.0	89	No significant intercepts			
RBNAC1038	AC	393,822	1,193,335	411	135.0	-60.0	13	No significant intercepts			
RBNAC1039	AC	393,831	1,193,328	411	135.0	-60.0	80	No significant intercepts			
RBNAC1040	AC	393,857	1,193,303	408	135.0	-60.0	65	No significant intercepts			
RBNAC1041	AC	393,874	1,193,290	408	135.0	-60.0	100	No significant intercepts			
RBNAC1042	AC	393,903	1,193,254	403	135.0	-60.0	78	No significant intercepts			
RBNAC1043	AC	393,925	1,193,227	403	135.0	-60.0	100	No significant intercepts			
RBNAC1044	AC	393,961	1,193,198	405	135.0	-60.0	77	No significant intercepts			
RBNAC1045	AC	393,979	1,193,165	407	135.0	-60.0	63	No significant intercepts			
RBNAC1046	AC	394,001	1,193,143	408	135.0	-60.0	66	No significant intercepts			
RBNAC1047	AC	394,023	1,193,127	407	135.0	-60.0	61	No significant intercepts			
RBNAC1048	AC	394,043	1,193,110	407	135.0	-60.0	59	26	2	0.63	1
RBNAC1049	AC	394,062	1,193,091	406	135.0	-60.0	56	No significant intercepts			
RBNAC1050	AC	394,080	1,193,073	406	135.0	-60.0	52	No significant intercepts			
RBNAC1051	AC	394,097	1,193,056	405	135.0	-60.0	52	No significant intercepts			
RBNAC1052	AC	394,111	1,193,035	404	135.0	-60.0	53	No significant intercepts			
RBNAC1053	AC	393,444	1,193,088	384	135.0	-60.0	23	No significant intercepts			
RBNAC1054	AC	393,454	1,193,077	384	135.0	-60.0	23	No significant intercepts			
RBNAC1055	AC	393,463	1,193,067	384	135.0	-60.0	20	No significant intercepts			
RBNAC1056	AC	393,472	1,193,057	384	135.0	-60.0	18	No significant intercepts			
RBNAC1057	AC	393,482	1,193,048	384	135.0	-60.0	21	No significant intercepts			
RBNAC1058	AC	393,493	1,193,038	384	135.0	-60.0	23	No significant intercepts			
RBNAC1059	AC	393,503	1,193,029	384	135.0	-60.0	24	No significant intercepts			
RBNAC1060	AC	393,515	1,193,022	384	135.0	-60.0	23	No significant intercepts			
RBNAC1061	AC	393,527	1,193,011	384	135.0	-60.0	16	No significant intercepts			
Argo Central Trend											
RBNAC0968	AC	392,763	1,191,846	417	135.0	-60.0	33	No significant intercepts			
RBNAC0969	AC	392,776	1,191,833	417	135.0	-60.0	15	No significant intercepts			
RBNAC0970	AC	392,785	1,191,824	416	135.0	-60.0	71	No significant intercepts			
RBNAC0971	AC	392,808	1,191,800	413	135.0	-60.0	95	60	2	1.02	2
RBNAC0972	AC	392,841	1,191,767	409	135.0	-60.0	101	50	2	1.05	2
RBNAC0973	AC	392,874	1,191,734	404	135.0	-60.0	49	No significant intercepts			
RBNAC0974	AC	392,894	1,191,715	401	135.0	-60.0	35	No significant intercepts			
RBNAC0975	AC	392,904	1,191,702	400	135.0	-60.0	17	No significant intercepts			
RBNAC0976	AC	392,912	1,191,693	399	135.0	-60.0	77	No significant intercepts			
RBNAC0977	AC	392,935	1,191,670	396	135.0	-60.0	53	No significant intercepts			
RBNAC0978	AC	392,953	1,191,654	395	135.0	-60.0	77	No significant intercepts			
RBNAC0979	AC	392,978	1,191,630	394	135.0	-60.0	56	No significant intercepts			
RBNAC0980	AC	392,996	1,191,613	393	135.0	-60.0	52	No significant intercepts			
RBNAC0981	AC	393,012	1,191,594	393	135.0	-60.0	43	No significant intercepts			
RBNAC0982	AC	393,028	1,191,578	392	135.0	-60.0	48	No significant intercepts			
RBNAC0983	AC	393,049	1,191,557	391	135.0	-60.0	52	No significant intercepts			
RBNAC0984	AC	393,064	1,191,542	391	135.0	-60.0	37	No significant intercepts			
RBNAC0985	AC	393,076	1,191,530	391	135.0	-60.0	29	No significant intercepts			
RBNAC0986	AC	393,085	1,191,522	391	135.0	-60.0	42	No significant intercepts			
RBNAC0987	AC	393,098	1,191,513	391	135.0	-60.0	43	No significant intercepts			
RBNAC0992	AC	393,559	1,191,623	406	135.0	-60.0	83	No significant intercepts			
RBNAC0993	AC	393,539	1,191,650	409	135.0	-60.0	94	No significant intercepts			
RBNAC0994	AC	393,510	1,191,674	410	135.0	-60.0	109	No significant intercepts			
RBNAC0995	AC	393,476	1,191,711	410	135.0	-60.0	89	No significant intercepts			

Hole No.	Hole Type	UTM 29N East	UTM 29N North	RL (GPS)	Hole azimuth	Hole dip	Hole depth	0.5g/t gold cut-off			
								From	Interval	Au g/t	GM
RBNAC0996	AC	393,450	1,191,739	410	315.0	-60.0	83			No significant intercepts	
RBNAC0997	AC	393,424	1,191,765	409	315.0	-60.0	65			No significant intercepts	
RBNAC0998	AC	393,403	1,191,788	407	315.0	-60.0	47			No significant intercepts	
RBNAC0999	AC	393,389	1,191,802	405	315.0	-60.0	46			No significant intercepts	
RBNAC1000	AC	393,373	1,191,816	404	315.0	-60.0	84			No significant intercepts	
RBNAC1001	AC	393,346	1,191,842	403	315.0	-60.0	71			No significant intercepts	
RBNAC1002	AC	393,325	1,191,866	402	315.0	-60.0	95			No significant intercepts	
RBNAC1003	AC	393,263	1,191,925	398	315.0	-60.0	50			No significant intercepts	
Argo South Trend											
RBNAC1062	AC	393,291	1,189,909	428	135.0	-60.0	77			No significant intercepts	
RBNAC1063	AC	393,317	1,189,887	429	135.0	-60.0	67			No significant intercepts	
RBNAC1064	AC	393,335	1,189,863	430	135.0	-60.0	68			No significant intercepts	
RBNAC1065	AC	393,356	1,189,839	429	135.0	-60.0	80			No significant intercepts	
RBNAC1066	AC	393,382	1,189,814	429	135.0	-60.0	92			No significant intercepts	
RBNAC1067	AC	393,412	1,189,784	429	135.0	-60.0	77			No significant intercepts	
RBNAC1068	AC	393,436	1,189,756	429	135.0	-60.0	82			No significant intercepts	
RBNAC1069	AC	393,463	1,189,731	429	135.0	-60.0	72	70	2	1.05	2
RBNAC1070	AC	393,485	1,189,708	429	135.0	-60.0	69			No significant intercepts	
Bassa NE											
RBNAC0887	AC	396,569	1,190,166	395	135.0	-60.0	51			No significant intercepts	
RBNAC0888	AC	396,584	1,190,150	394	135.0	-60.0	36			No significant intercepts	
RBNAC0889	AC	396,592	1,190,140	395	135.0	-60.0	29			No significant intercepts	
RBNAC0890	AC	396,599	1,190,131	395	135.0	-60.0	29			No significant intercepts	
RBNAC0891	AC	396,608	1,190,122	395	135.0	-60.0	34			No significant intercepts	
RBNAC0892	AC	396,616	1,190,111	395	135.0	-60.0	35			No significant intercepts	
RBNAC0893	AC	396,626	1,190,102	395	135.0	-60.0	38			No significant intercepts	
RBNAC0894	AC	396,640	1,190,094	395	135.0	-60.0	47			No significant intercepts	
RBNAC0895	AC	396,654	1,190,082	395	135.0	-60.0	26			No significant intercepts	
RBNAC0896	AC	396,662	1,190,075	396	135.0	-60.0	41			No significant intercepts	
RBNAC0897	AC	396,672	1,190,063	396	135.0	-60.0	35			No significant intercepts	
RBNAC0898	AC	396,681	1,190,054	396	135.0	-60.0	24			No significant intercepts	
RBNAC0899	AC	396,687	1,190,047	395	135.0	-60.0	27			No significant intercepts	
RBNAC0900	AC	396,695	1,190,039	396	135.0	-60.0	41			No significant intercepts	
RBNAC0901	AC	396,707	1,190,027	396	135.0	-60.0	16			No significant intercepts	

APPENDIX 3: BOKORO EXPLORATION DRILLING RESULTS

Hole No.	Hole Type	UTM 29N East	UTM 29N North	RL (GPS)	Hole azimuth	Hole dip	Hole depth	0.5g/t gold cut-off			
								From	Interval	Au g/t	GM
BK2											
RBNAC0778	AC	394,482	1,187,600	396	135.0	-60.0	41	No significant intercepts			
RBNAC0779	AC	394,496	1,187,587	394	135.0	-60.0	51	No significant intercepts			
RBNAC0780	AC	394,513	1,187,570	392	135.0	-60.0	56	No significant intercepts			
RBNAC0781	AC	394,531	1,187,552	392	135.0	-60.0	57	No significant intercepts			
RBNAC0782	AC	394,549	1,187,535	391	135.0	-60.0	52	No significant intercepts			
RBNAC0783	AC	394,565	1,187,524	391	135.0	-60.0	48	No significant intercepts			
RBNAC0784	AC	394,579	1,187,498	391	135.0	-60.0	53	No significant intercepts			
RBNAC0785	AC	394,599	1,187,485	391	135.0	-60.0	56	34	2	7.41	15
RBNAC0786	AC	394,616	1,187,465	389	135.0	-60.0	50	No significant intercepts			
RBNAC0787	AC	394,632	1,187,450	389	135.0	-60.0	29	No significant intercepts			
RBNAC0788	AC	394,640	1,187,442	388	135.0	-60.0	45	No significant intercepts			
RBNAC0789	AC	394,656	1,187,431	387	135.0	-60.0	43	No significant intercepts			
RBNAC0790	AC	394,669	1,187,417	387	135.0	-60.0	43	No significant intercepts			
RBNAC0791	AC	394,679	1,187,403	387	135.0	-60.0	44	No significant intercepts			
RBNAC0792	AC	394,693	1,187,389	387	135.0	-60.0	40	No significant intercepts			
RBNAC0793	AC	394,707	1,187,371	386	135.0	-60.0	29	No significant intercepts			
RBNAC0794	AC	394,714	1,187,361	386	135.0	-60.0	29	No significant intercepts			
RBNAC0795	AC	394,724	1,187,353	385	135.0	-60.0	28	No significant intercepts			
RBNAC0796	AC	394,731	1,187,343	386	135.0	-60.0	28	No significant intercepts			
RBNAC0797	AC	394,739	1,187,335	386	135.0	-60.0	30	No significant intercepts			
RBNAC0798	AC	394,748	1,187,328	386	135.0	-60.0	17	No significant intercepts			
RBNAC0799	AC	394,465	1,187,479	388	45.0	-60.0	47	No significant intercepts			
RBNAC0800	AC	394,483	1,187,493	389	45.0	-60.0	45	No significant intercepts			
RBNAC0801	AC	394,499	1,187,504	389	45.0	-60.0	50	No significant intercepts			

Hole No.	Hole Type	UTM 29N East	UTM 29N North	RL (GPS)	Hole azimuth	Hole dip	Hole depth	0.5g/t gold cut-off			
								From	Interval	Au g/t	GM
RBNAC0802	AC	394,518	1,187,521	390	45.0	-60.0	52	No significant intercepts			
RBNAC0803	AC	394,539	1,187,533	391	45.0	-60.0	55	No significant intercepts			
RBNAC0804	AC	394,559	1,187,550	392	45.0	-60.0	58	No significant intercepts			
RBNAC0805	AC	394,580	1,187,566	393	45.0	-60.0	48	No significant intercepts			
RBNAC0806	AC	394,598	1,187,583	395	45.0	-60.0	21	No significant intercepts			
RBNAC0807	AC	394,608	1,187,588	397	45.0	-60.0	59	No significant intercepts			
RBNAC0873	AC	394,388	1,187,419	385	45.0	-60.0	65	No significant intercepts			
RBNAC0874	AC	394,408	1,187,442	386	45.0	-60.0	52	4	2	0.55	1
RBNAC0875	AC	394,429	1,187,455	387	45.0	-60.0	41	No significant intercepts			
RBNAC0876	AC	394,446	1,187,464	387	45.0	-60.0	24	No significant intercepts			
RBNAC0877	AC	394,455	1,187,471	387	45.0	-60.0	41	No significant intercepts			
RBNAC0878	AC	394,425	1,187,444	386	135.0	-60.0	47	No significant intercepts			
RBNAC0879	AC	394,440	1,187,429	386	135.0	-60.0	53	30	2	0.73	2
RBNAC0880	AC	394,455	1,187,410	386	135.0	-60.0	53	No significant intercepts			
RBNAC0881	AC	394,472	1,187,399	386	135.0	-60.0	41	No significant intercepts			
RBNAC0882	AC	394,487	1,187,385	386	135.0	-60.0	60	42	2	2.20	4
RBNAC0883	AC	394,511	1,187,368	385	135.0	-60.0	45	No significant intercepts			
RBNAC0884	AC	394,532	1,187,360	385	135.0	-60.0	59	No significant intercepts			
RBNAC0885	AC	394,559	1,187,354	384	135.0	-60.0	47	No significant intercepts			
RBNAC0886	AC	394,582	1,187,348	384	135.0	-60.0	47	No significant intercepts			
BK7											
RBNAC0823	AC	394,479	1,186,273	409	135.0	-60.0	82	No significant intercepts			
RBNAC0824	AC	394,513	1,186,238	406	135.0	-60.0	72	56	2	0.60	1
								70	2	0.96	2
RBNAC0825	AC	394,547	1,186,203	402	135.0	-60.0	37	No significant intercepts			
RBNAC0826	AC	394,583	1,186,166	402	135.0	-60.0	59	No significant intercepts			
RBNAC0827	AC	394,618	1,186,130	400	135.0	-60.0	53	No significant intercepts			
RBNAC0828	AC	394,653	1,186,095	398	135.0	-60.0	53	No significant intercepts			
RBNAC0829	AC	394,444	1,186,308	410	135.0	-60.0	77	22	4	0.59	2
RBNAC0830	AC	394,361	1,186,313	416	45.0	-60.0	65	No significant intercepts			
RBNAC0831	AC	394,324	1,186,286	416	45.0	-60.0	71	No significant intercepts			
RBNAC0832	AC	394,283	1,186,253	418	45.0	-60.0	65	No significant intercepts			
RBNAC0833	AC	394,243	1,186,223	422	45.0	-60.0	65	No significant intercepts			
RBNAC0834	AC	394,202	1,186,192	422	45.0	-60.0	77	No significant intercepts			
RBNAC0835	AC	394,161	1,186,162	422	45.0	-60.0	83	No significant intercepts			
RBNAC0836	AC	394,400	1,186,340	414	45.0	-60.0	68	No significant intercepts			
RBNAC0837	AC	394,445	1,186,370	408	45.0	-60.0	82	18	8	1.05	8
								38	2	0.77	2
RBNAC0838	AC	394,481	1,186,402	406	45.0	-60.0	41	No significant intercepts			
RBNAC0839	AC	394,526	1,186,434	401	45.0	-60.0	62	36	2	0.76	2
RBNAC0840	AC	394,603	1,186,494	396	45.0	-60.0	53	24	10	3.33	33
RBNAC0841	AC	394,641	1,186,523	394	45.0	-60.0	41	No significant intercepts			
RBNAC0842	AC	394,407	1,186,343	412	135.0	-60.0	75	No significant intercepts			
RBNAC0843	AC	393,825	1,186,713	429	135.0	-60.0	78	No significant intercepts			
RBNAC0844	AC	393,861	1,186,678	430	135.0	-60.0	73	No significant intercepts			
RBNAC0845	AC	393,896	1,186,643	430	135.0	-60.0	79	No significant intercepts			
RBNAC0846	AC	393,929	1,186,605	430	135.0	-60.0	71	No significant intercepts			
RBNAC0847	AC	393,965	1,186,570	430	135.0	-60.0	71	No significant intercepts			
RBNAC0848	AC	394,001	1,186,535	429	135.0	-60.0	77	No significant intercepts			
RBNAC0849	AC	394,036	1,186,497	429	135.0	-60.0	78	No significant intercepts			
RBNAC0850	AC	394,066	1,186,463	428	135.0	-60.0	71	No significant intercepts			
RBNAC0851	AC	394,106	1,186,428	427	135.0	-60.0	65	No significant intercepts			
RBNAC0852	AC	394,142	1,186,390	426	135.0	-60.0	61	No significant intercepts			
RBNAC0853	AC	394,177	1,186,358	425	135.0	-60.0	77	No significant intercepts			
RBNAC0854	AC	394,212	1,186,322	424	135.0	-60.0	77	No significant intercepts			
RBNAC0855	AC	394,249	1,186,286	421	135.0	-60.0	77	76	1	0.59	1
RBNAC0865	AC	393,848	1,186,416	422	45.0	-60.0	65	No significant intercepts			
RBNAC0866	AC	393,879	1,186,448	426	45.0	-60.0	59	No significant intercepts			
RBNAC0867	AC	393,922	1,186,474	428	45.0	-60.0	65	No significant intercepts			
RBNAC0868	AC	393,964	1,186,503	430	45.0	-60.0	57	No significant intercepts			
RBNAC0869	AC	394,006	1,186,533	430	45.0	-60.0	52	No significant intercepts			
RBNAC0870	AC	394,042	1,186,563	430	45.0	-60.0	59	No significant intercepts			
RBNAC0871	AC	394,077	1,186,590	429	45.0	-60.0	59	No significant intercepts			
RBNAC0872	AC	394,555	1,186,472	399	45.0	-60.0	47	0	2	0.62	1

Hole No.	Hole Type	UTM 29N East	UTM 29N North	RL (GPS)	Hole azimuth	Hole dip	Hole depth	0.5g/t gold cut-off			
								From	Interval	Au g/t	GM
BK8											
RBNAC0770	AC	393,889	1,187,687	399	135.0	-60.0	60	No significant intercepts			
RBNAC0771	AC	393,908	1,187,666	397	135.0	-60.0	61	No significant intercepts			
RBNAC0772	AC	393,928	1,187,646	396	135.0	-60.0	65	No significant intercepts			
RBNAC0773	AC	393,951	1,187,626	394	135.0	-60.0	65	20	2	1.41	3
RBNAC0774	AC	393,974	1,187,605	393	135.0	-60.0	63	26	2	0.71	1
RBNAC0775	AC	393,993	1,187,584	390	135.0	-60.0	64	No significant intercepts			
RBNAC0776	AC	394,013	1,187,562	387	135.0	-60.0	58	No significant intercepts			
RBNAC0777	AC	394,029	1,187,541	386	135.0	-60.0	54	No significant intercepts			
RBNAC0808	AC	394,123	1,188,386	399	135.0	-60.0	69	No significant intercepts			
RBNAC0809	AC	394,145	1,188,365	399	135.0	-60.0	66	No significant intercepts			
RBNAC0810	AC	394,166	1,188,343	399	135.0	-60.0	61	No significant intercepts			
RBNAC0811	AC	394,186	1,188,323	400	135.0	-60.0	70	No significant intercepts			
RBNAC0812	AC	394,208	1,188,301	402	135.0	-60.0	65	16	2	0.53	1
RBNAC0813	AC	394,229	1,188,282	403	135.0	-60.0	48	No significant intercepts			
RBNAC0814	AC	394,246	1,188,272	404	135.0	-60.0	60	22	6	0.51	3
RBNAC0815	AC	394,262	1,188,246	406	135.0	-60.0	59	No significant intercepts			
RBNAC0816	AC	394,281	1,188,228	407	135.0	-60.0	64	50	2	1.95	4
RBNAC0817	AC	394,301	1,188,205	408	135.0	-60.0	59	50	2	2.99	6
RBNAC0818	AC	394,318	1,188,184	410	135.0	-60.0	65	No significant intercepts			
RBNAC0819	AC	394,340	1,188,166	411	135.0	-60.0	61	No significant intercepts			
RBNAC0820	AC	394,359	1,188,147	413	135.0	-60.0	54	No significant intercepts			
RBNAC0821	AC	394,376	1,188,129	414	135.0	-60.0	47	32	2	0.79	2
RBNAC0822	AC	394,389	1,188,114	415	135.0	-60.0	47	No significant intercepts			
RBNAC0856	AC	393,337	1,186,841	396	135.0	-60.0	44	No significant intercepts			
RBNAC0857	AC	393,356	1,186,819	397	135.0	-60.0	45	No significant intercepts			
RBNAC0858	AC	393,395	1,186,787	399	135.0	-60.0	47	No significant intercepts			
RBNAC0859	AC	393,429	1,186,750	401	135.0	-60.0	50	No significant intercepts			
RBNAC0860	AC	393,464	1,186,713	402	135.0	-60.0	41	16	2	0.76	2
RBNAC0861	AC	393,502	1,186,677	404	135.0	-60.0	60	No significant intercepts			
RBNAC0862	AC	393,533	1,186,642	406	135.0	-60.0	35	No significant intercepts			
RBNAC0863	AC	393,576	1,186,600	416	135.0	-60.0	77	No significant intercepts			
RBNAC0864	AC	393,603	1,186,570	416	135.0	-60.0	65	No significant intercepts			
BK11											
RBNAC0483	AC	394,778	1,183,725	381	45.0	-60.0	47	No significant intercepts			
RBNAC0484	AC	394,794	1,183,738	381	45.0	-60.0	52	No significant intercepts			
RBNAC0485	AC	394,812	1,183,753	381	45.0	-60.0	32	No significant intercepts			
RBNAC0486	AC	394,823	1,183,760	381	45.0	-60.0	35	No significant intercepts			
RBNAC0487	AC	394,837	1,183,767	381	45.0	-60.0	31	No significant intercepts			
RBNAC0488	AC	394,877	1,183,792	380	45.0	-60.0	14	No significant intercepts			
RBNAC0489	AC	394,881	1,183,797	381	45.0	-60.0	20	No significant intercepts			
RBNAC0490	AC	394,887	1,183,804	381	45.0	-60.0	12	No significant intercepts			
RBNAC0491	AC	394,894	1,183,811	381	45.0	-60.0	7	No significant intercepts			
RBNAC0492	AC	394,902	1,183,817	382	45.0	-60.0	5	No significant intercepts			
RBNAC0493	AC	394,911	1,183,823	382	45.0	-60.0	9	No significant intercepts			
RBNAC0494	AC	394,918	1,183,830	383	45.0	-60.0	9	No significant intercepts			
RBNAC0495	AC	394,927	1,183,836	383	45.0	-60.0	14	No significant intercepts			
RBNAC0496	AC	394,935	1,183,842	384	45.0	-60.0	16	No significant intercepts			
RBNAC0497	AC	394,944	1,183,847	384	45.0	-60.0	19	No significant intercepts			
RBNAC0498	AC	394,953	1,183,853	384	45.0	-60.0	15	No significant intercepts			
RBNAC0499	AC	394,961	1,183,858	385	45.0	-60.0	31	No significant intercepts			
RBNAC0500	AC	394,972	1,183,866	383	45.0	-60.0	26	No significant intercepts			
RBNAC0501	AC	394,987	1,183,874	381	45.0	-60.0	33	No significant intercepts			
RBNAC0502	AC	395,000	1,183,882	381	45.0	-60.0	39	No significant intercepts			
RBNAC0503	AC	395,011	1,183,895	381	45.0	-60.0	51	No significant intercepts			
RBNAC0504	AC	395,026	1,183,910	381	45.0	-60.0	43	No significant intercepts			
RBNAC0505	AC	395,040	1,183,924	381	45.0	-60.0	44	No significant intercepts			
RBNAC0506	AC	395,057	1,183,935	382	45.0	-60.0	46	No significant intercepts			
RBNAC0507	AC	395,070	1,183,951	382	45.0	-60.0	44	No significant intercepts			
RBNAC0508	AC	395,086	1,183,962	382	45.0	-60.0	49	No significant intercepts			
RBNAC0509	AC	395,106	1,183,969	382	45.0	-60.0	31	No significant intercepts			
RBNAC0510	AC	395,184	1,184,025	382	45.0	-60.0	32	No significant intercepts			
RBNAC0511	AC	395,262	1,184,086	382	45.0	-60.0	24	No significant intercepts			
RBNAC0512	AC	394,520	1,184,503	410	45.0	-60.0	55	30	2	0.84	2
RBNAC0513	AC	394,554	1,184,532	409	45.0	-60.0	64	No significant intercepts			

Hole No.	Hole Type	UTM 29N East	UTM 29N North	RL (GPS)	Hole azimuth	Hole dip	Hole depth	0.5g/t gold cut-off			
								From	Interval	Au g/t	GM
RBNAC0514	AC	394,596	1,184,567	405	45.0	-60.0	66		No significant intercepts		
RBNAC0515	AC	394,636	1,184,597	401	45.0	-60.0	57		No significant intercepts		
RBNAC0516	AC	394,680	1,184,627	398	45.0	-60.0	59		No significant intercepts		
RBNAC0517	AC	394,717	1,184,659	396	45.0	-60.0	48		No significant intercepts		
RBNAC0518	AC	394,754	1,184,683	393	45.0	-60.0	57		No significant intercepts		
RBNAC0519	AC	394,794	1,184,712	392	45.0	-60.0	54		No significant intercepts		
RBNAC0520	AC	394,836	1,184,744	391	45.0	-60.0	50		No significant intercepts		
RBNAC0521	AC	394,878	1,184,775	390	45.0	-60.0	62		No significant intercepts		
RBNAC0522	AC	394,916	1,184,812	390	45.0	-60.0	65		No significant intercepts		
RBNAC0523	AC	394,955	1,184,837	390	45.0	-60.0	59		No significant intercepts		
RBNAC0524	AC	394,744	1,183,700	382	45.0	-60.0	47		No significant intercepts		
RBNAC0525	AC	395,144	1,183,995	382	45.0	-60.0	32		No significant intercepts		
RBNAC0526	AC	395,222	1,184,061	382	45.0	-60.0	36		No significant intercepts		

APPENDIX 3: JORC CODE TABLE 1

Section 1: Sampling Techniques and Data		
Criteria	JORC Code Explanation	Commentary
Sampling Technique	<p>Nature and quality of sampling (eg cut channels, random chips, or specific specialised industry standard measurement tools appropriate to the minerals under investigation, such as downhole gamma sondes, or handheld XRF instruments, etc). These examples should not be taken as limiting the broad meaning of sampling</p> <p>Include reference to measures taken to ensure sample representivity and the appropriate calibration of any measurement tools or systems used.</p> <p>Aspects of the determination of mineralisation that are Material to the Public Report.</p> <p>In cases where 'industry standard' work has been done this would be relatively simple (eg 'reverse circulation drilling was used to obtain 1 m samples from which 3 kg was pulverised to produce a 30 g charge for fire assay'). In other cases more explanation may be required, such as where there is coarse gold that has inherent sampling problems. Unusual commodities or mineralisation types (eg submarine nodules) may warrant disclosure of detailed information.</p>	<p>Samples assayed were cut diamond drill ("DD") core and reverse circulation ("RC") and aircore ("AC") drill chips.</p> <p>Core was cut in half with a core saw where competent and with a knife in soft saprolite in the upper sections of the DD holes.</p> <p>One metre RC chip samples were riffle split producing samples which weighed 2-3kg for submission to the assay laboratory.</p> <p>AC drill samples were collected at 1m intervals and submitted as 2m interval composites. For each 1m sample, an approximate 1 to 1.5 kg sub-sample was riffle split and combined to obtain an approximate 2 to 3 kg "2m-composite" sample for laboratory analysis.</p> <p>Sampling was supervised by qualified geologists. The majority of samples are 1m downhole, with diamond core sampling intervals breaking at lithological contacts where appropriate.</p> <p>All samples were dried, crushed and pulverised at the SGS laboratory in Bamako to produce a 50g fire assay charge with Au analysed by FAA505. Any samples which returned > 100gt were re-assayed using gravimetric method GO FAG50V. Duplicate samples were also retained for re-assay.</p>
Drilling	<p>Drill type (eg core, reverse circulation, open- hole hammer, rotary air blast, auger, Bangka, sonic, etc) and details (eg core diameter, triple or standard tube, depth of diamond tails, face- sampling bit or other type, whether core is oriented and if so, by what method, etc).</p>	<p>DD holes included in this announcement were from a EDM2000 multi-purpose rig. Diamond drilling is a combination of PQ, HQ and NQ core. Core was oriented using WELLFORCE orientation tools.</p> <p>RC/AC holes included in this announcement were from a Thor 5000 rig and EDM2000 rig.</p>
Drill Sample Recovery	<p>Method of recording and assessing core and chip sample recoveries and results assessed.</p> <p>Measures taken to maximise sample recovery and ensure representative nature of the samples.</p> <p>Whether a relationship exists between sample recovery and grade and whether sample bias may have occurred due to preferential loss/gain of fine/coarse material.</p>	<p>Core recoveries were recorded by dividing the total length of core returned from each run by the length of the run. Overall core recoveries average around 92%, with the poorest recoveries (averaging 82%) in the first 40m of the drillholes.</p> <p>Overall RC and AC recovery is very good at 90%. However, samples in the first metre have lower than average recovery from the collaring process.</p> <p>Drill holes with poor recoveries were re-drilled within a radius of around 3 to 5m from the initial collar. A regularity of the recovery pattern downhole suggests considerable lag between the sample being generated at the hammer and reporting to the cyclone.</p> <p>Drillers do not always adhere to the metre marks on the mast, leading to randomly occurring overlength and underlength samples.</p> <p>The splitters are regularly checked and cleaned to ensure sample build up is minimised.</p> <p>The RC and AC rig cyclones are regularly cleaned (several times during drilling and between drilling) in order to minimise sample accumulation and contamination, and to increase the recovery rate.</p> <p>No relationship between sample recovery and grade has been analysed. It is unlikely that the grade of the RC drill samples has been biased, however the combination of regularly and randomly occurring sample weight variations will lead to a degradation of the local grade estimate and a higher than necessary nugget, as well as increased inaccuracy in the spatial delimitation of ore waste boundaries.</p>

Logging	<p>Whether core and chip samples have been geologically and geotechnical logged to a level of detail to support appropriate Mineral Resource estimation, mining studies and metallurgical studies.</p> <p>Whether logging is qualitative or quantitative in nature. Core (or costean/Trench, channel, etc) photography.</p> <p>The total length and percentage of the relevant intersections logged.</p>	<p>All drill samples were logged systematically for lithology, weathering, alteration, veining, structure and minor minerals. Minor minerals were estimated quantitatively. The Competent Person considers that the availability of qualitative and quantitative logging has appropriately informed the geological modelling, including weathering and oxidation, water table level and rock type.</p> <p>Photographs have been taken of each core tray and chip tray.</p> <p>A WELLFORCE core orientation device was employed on all drilled core enabling orientated structural measurements to be taken.</p> <p>The Competent Person considers that the level of detail is sufficient for the reporting of Mineral Resources.</p>
Sub-Sampling Technique and Sample Preparation	<p>If core, whether cut or sawn and whether quarter, half or all core taken.</p> <p>If non-core, whether riffled, tube sampled, rotary split, etc and whether sampled wet or dry.</p> <p>For all sample types, the nature, quality and appropriateness of the sample preparation technique.</p> <p>Quality control procedures adopted for all sub-sampling stages to maximise representivity of samples.</p> <p>Measures taken to ensure that the sampling is representative of the in situ material collected, including for instance results for field duplicate/second-half sampling.</p> <p>Whether sample sizes are appropriate to the grain size of the material being sampled.</p>	<p>The DD samples were collected by longitudinally splitting core using a core saw or a knife where core was very soft and clayey. Routine samples were half-core, with predetermined diamond core duplicates being quarter-core. The sampling method is considered adequate for a DD program of this type.</p> <p>The RC/AC samples were collected by riffle splitting 2-3kg from 1m 30kg bulk samples collected directly from the cyclone attached to the drill rig. Sample quality and condition are logged critically and any loss of sample integrity will trigger the hole being immediately stopped. One blind field is inserted into the sample stream and assayed routinely. The sampling procedures are industry standard. RC/AC sample weights are recorded immediately after collection from the cyclone.</p> <p>Field duplicate results demonstrated no bias in the sample results.</p> <p>There is considerable scatter in the diamond duplicate pairs suggesting that the mineralisation is likely to be highly variable at a short scale, and this variability needs to be taken into account when planning future sampling programs.</p> <p>Sample sizes are considered to be appropriate to the grain size of the material being sampled.</p>
Quality of Assay Data and Laboratory Tests	<p>The nature, quality and appropriateness of the assaying and laboratory procedures used and whether the technique is considered partial or total.</p> <p>For geophysical tools, spectrometers, handheld XRF instruments, etc, the parameters used in determining the analysis including instrument make and model, reading times, calibrations factors applied and their derivation, etc.</p> <p>Nature of quality control procedures adopted (eg standards, blanks, duplicates, external laboratory checks) and whether acceptable levels of accuracy (ie lack of bias) and precision have been established.</p>	<p>All samples were assayed by SGS. Analysis of gold is by fire assay technique using SGS method FAA505 with a lower detection limit of 5ppb Au. Any samples with gold values exceeding 10g/t Au were re-assayed using SGS method FAA515 with a detection limit of 0.01g/t Au. Any samples with gold values exceeding 100g/t Au were re-assayed using gravimetric method GO FAG50V. Duplicate samples were also retained for re-assay.</p> <p>Field duplicates, standards and blank samples were each submitted in sequence every 15 samples.</p> <p>Diamond core duplicates were obtained by cutting the half core sample into two quarter core samples. As samples are not homogenised, some variation is expected.</p> <p>Duplicate and standards analysed were all within acceptable limits of expected values.</p> <p>Analysis of this QAQC data demonstrated that the DD/RC data is of acceptable quality to be used for Mineral Resource estimation.</p>

Verification of Sampling and Assaying	<p>The verification of significant intersections by either independent or alternative company personnel.</p> <p>The use of twinned holes.</p> <p>The verification of significant intersections by either independent or alternative company personnel.</p> <p>Discuss any adjustment to assay data.</p>	<p>At this stage, the intersections have not been verified independently.</p> <p>No twin holes have been conducted.</p> <p>Drillhole logging is completed on paper sheets and manually entered into a database on site. The data is managed by a company employee, who checks for data validation. Assay results are returned electronically from the assay laboratory and are merged into the assay table of the database.</p> <p>No adjustments or corrections have been made to any assay interval data. All intercepts are reported as drilled.</p>
Location of Data points	<p>Accuracy and quality of surveys used to locate drill holes (collar and down-hole surveys), trenches, mine workings and other locations used in Mineral Resource estimation.</p> <p>Specification of the grid system used.</p> <p>Quality and adequacy of topographic control.</p>	<p>All surface drill hole survey information is collected in-house using a Leica 18T RTK DGPS system. The project survey grid is tied to the West African GEOID Datum and WGS84 Zone 29N projection.</p> <p>All DD and RC/AC holes have been surveyed by using north-seeking WELLFORCE CHAMP gyro.</p>
Data Spacing and Distribution	<p>Data spacing for reporting of Exploration Results.</p> <p>Whether the data spacing and distribution is sufficient to establish the degree of geological and grade continuity appropriate for the Mineral Resource and Ore Reserve estimation procedure(s) and classifications applied.</p> <p>Whether sample compositing has been applied.</p>	<p>The Sounsoun target has been drilled on a 50m by 40m spacing in the central part of the E-W orientated shear zone and a 150m by 50m spacing further west along the structure. The drill spacing is aimed at defining a maiden Mineral Resource estimate.</p> <p>Exploration drill holes at other targets were planned on specific targets like auger anomalies or AC intercepts (for DD/RC follow-up holes) and did not always follow a set grid. Spacing of AC holes depends on their depth (blade refusal) to ensure suitable coverage.</p>
Orientation of Data in Relation to Geological Structure	<p>Whether the orientation of sampling achieves unbiased sampling of possible structures and the extent to which this is known, considering the deposit type.</p> <p>If the relationship between the drilling orientation and the orientation of key mineralised structures is considered to have introduced a sampling bias, this should be assessed and reported if material.</p>	<p>Drilling at Sounsoun is orientated on NW-SE lines along a E-W trending shear zone. Additional drilling is N-S orientated drilling is planned. Drilling at some targets is earlier stage and the geometry of mineralisation is currently unknown.</p>
Sample Security	<p>The measures taken to ensure sample security.</p>	<p>Samples are stored in a guarded location close to the nearby Bankan Village. Samples are picked up and transported to Bamako by PDI/SGS truck. Coarse rejects and pulps will be eventually recovered from SGS and stored at PDI's office in Kouroussa or at the core shed.</p>
Audits or Reviews	<p>The results of any audits or reviews of sampling techniques and data.</p>	<p>CSA Global has reviewed the sampling techniques and chain of custody procedures at the project.</p>

Section 2 Reporting of Exploration Results

Mineral Tenement and Land Tenure Status	<p>Type, reference name/number, location and ownership including agreements or material issues with third parties such as joint ventures, partnerships, overriding royalties, native title interests, historical sites, wilderness or national park and environmental settings.</p> <p>The security of the tenure held at the time of reporting along with any known impediments to obtaining a licence to operate in the area.</p>	<p>The Bankan Gold Project consists of four <i>Permis de Recherche Industrielle (Or)</i>, or exploration permits, as follows:</p> <table border="1"> <thead> <tr> <th>Permit Name</th><th>Area (km²)</th><th>Holder</th></tr> </thead> <tbody> <tr> <td>Kaninko</td><td>98.22</td><td>Mamou Resources SARLU</td></tr> <tr> <td>Saman</td><td>99.78</td><td>Mamou Resources SARLU</td></tr> <tr> <td>Bokoro</td><td>99.98</td><td>Kindia Resources SARLU</td></tr> <tr> <td>Argo</td><td>57.54</td><td>Argo Mining SARLU</td></tr> </tbody> </table> <p>The permits are located between 9°51'00"W and 10°03'24"W and between 10°32'26"N and 10°52'00"N, situated to the northwest, west and southwest of the town of Kouroussa in Guinea.</p> <p>The Kaninko, Saman and Bokoro permits are held by 100% owned subsidiaries of PDI. The Argo permit is subject to a joint venture, whereby PDI can progressively earn 90% by payment of US\$100,000 and can acquire the remaining 10% at a decision to mine in exchange for a 2% net smelter royalty on production. The permit expiry dates have passed and</p>	Permit Name	Area (km ²)	Holder	Kaninko	98.22	Mamou Resources SARLU	Saman	99.78	Mamou Resources SARLU	Bokoro	99.98	Kindia Resources SARLU	Argo	57.54	Argo Mining SARLU
Permit Name	Area (km ²)	Holder															
Kaninko	98.22	Mamou Resources SARLU															
Saman	99.78	Mamou Resources SARLU															
Bokoro	99.98	Kindia Resources SARLU															
Argo	57.54	Argo Mining SARLU															

		<p>PDI has submitted renewal documents in accordance with Guinean requirements. The renewal process is ongoing, and the Ministry of Mines and Geology has indicated its support to PDI for these renewals.</p> <p>Parts of the Kaninko and Saman permits, including the NEB and BC deposits, are situated in the Peripheral Zone of the Upper Niger National Park. The deposits are 21 km and 18 km, respectively, away from the closest point of the Core Conservation Area.</p> <p>PDI intends to apply for a mining exploitation title and enter into a mining convention with the Ministry of Mines and Geology to carry out exploitation activities within the area covered by the exploration permits.</p> <p>PDI has taken a robust approach to address the sensitivities associated with the location of the Project within the Peripheral Zone of the Upper Niger National Park and appointed ERM to prepare the ESIA and ESMP framework, which are essential prerequisites to be submitted by PDI when applying for the exploitation title.</p> <p>As a result of overlapping regulations and decrees governing mining activities in natural protected areas in Guinea, including the Upper Niger National Park's management plan, there is a lack of clarity on the legal basis for mining exploitation activities in the Peripheral Zone of the Upper Niger National Park. It is expected that a clear basis, as well as the framework and conditions for the development of the Project, will be provided in the mining convention to be entered into in connection with the Project.</p>
Exploration Done by Other Parties	Acknowledgment and appraisal of exploration by other parties.	<p>Previous exploration work has been completed in the Argo area by Cassidy Gold, including soil sampling, AC and RC drilling.</p> <p>Artisanal miners have extracted an unknown quantity of gold from shallow hand dug pits and shafts, with panning and loaming used to identify mineralised areas.</p>
Geology	Deposit type, geological setting and style of mineralisation.	<p>The Bankan deposits are hosted in Paleoproterozoic rocks of the Birimian Supergroup in the Siguiri Basin, which is host to several significant large active gold mining operations.</p> <p>The predominant rock types consist of felsic intrusives including granite and tonalite, with mafic to intermediate volcanics and intrusives. Metasediments including marble, chert and schists have also been observed.</p> <p>Weathering has formed a deep saprolite profile, with a pisolitic and nodular lateritic cover which hosts remobilised gold, generally above the primary deposits or dispersed a few tens of metres laterally.</p> <p>Sounsoun: The main trend consists in a sheared zone with pyrite as the main sulphide and silica/chlorite alteration. The mineralisation seems to be preferentially developed around the contact between the footwall tonalite and the overlying mafic/metasediment package.</p>
Drill Hole Information	<p>A summary of all information material to the understanding of the exploration results including a tabulation of the following information for all Material drill holes:</p> <ul style="list-style-type: none"> • easting and northing of the drill hole collar • elevation or RL (Reduced Level – elevation above sea level in metres) of the drill hole collar • dip and azimuth of the hole • down hole length and interception depth • hole length. <p>If the exclusion of this information is justified on the basis that the information is not Material and this exclusion does not detract from the understanding of the report, the Competent Person should clearly explain why this is the case.</p>	See Appendix 1 to Appendix 3.

Data Aggregation Methods	<p>In reporting Exploration Results, weighting averaging techniques, maximum and/or minimum grade truncations (eg cutting of high grades) and cut-off grades are usually Material and should be stated.</p> <p>Where aggregate intercepts incorporate short lengths of high grade results and longer lengths of low grade results, the procedure used for such aggregation should be stated and some typical examples of such aggregations should be shown in detail.</p> <p>The assumptions used for any reporting of metal equivalent values should be clearly stated.</p>	<p>Sampling was generally in 1m intervals.</p> <p>Up to 2m (down-hole) of internal waste is included for results reported at the 0.5g/t Au cut-off grade.</p> <p>Mineralised intervals are reported on a weighted average basis.</p>
Relationship Between Mineralisation Widths and Intercept Lengths	<p>These relationships are particularly important in the reporting of Exploration Results</p> <p>If the geometry of the mineralisation with respect to the drill hole angle is known, its nature should be reported.</p> <p>If it is not known and only the down hole lengths are reported, there should be a clear statement to this effect (eg 'down hole length, true width not known').</p>	<p>In the E-W branch of Sounsoun, the mineralisation appears to develop along an E-W trending deformation zone plunging northwards by 60°. The drill holes are inclined at 60°, trending NW-SE across the orebody. Further drilling on a N-S orientation and 60°inclination is required to obtain true thickness intercepts.</p>
Diagrams	<p>Appropriate maps and sections (with scales) and tabulations of intercepts should be included for any significant discovery being reported. These should include, but not be limited to a plan view of drill hole collar locations and appropriate sectional views.</p>	<p>Appropriate maps and sections are included in this release.</p>
Balanced Reporting	<p>Where comprehensive reporting of all Exploration Results is not practicable, representative reporting of both low and high grades and/or widths should be practiced to avoid misleading reporting of Exploration Results.</p>	<p>Comprehensive reporting of the drill results is provided in Appendix 1 to Appendix 3.</p>
Other Substantive Exploration Data	<p>Other exploration data, if meaningful and material, should be reported including (but not limited to): geological observations; geophysical survey results; geochemical survey results; bulk samples – size and method of treatment; metallurgical test results; bulk density, groundwater, geotechnical and rock characteristics; potential deleterious or contaminating substances.</p>	<p>All other exploration data on this area has been reported previously by PDI.</p>
Further Work	<p>The nature and scale of planned further work (eg tests for lateral extensions or large scale step out drilling.</p> <p>Diagrams clearly highlighting the areas of possible extensions, including the main geological interpretations and future drilling areas, provided this information is not commercially sensitive.</p>	<p>Refer to the text in the announcement for information on follow-up and/or next work programs.</p>