



20 December 2024

ASX CODE: MTB

Renewal of Prospecting Licence 043/2016, Kihabe – Nxuu Project Botswana

The Company is pleased to advise that its application to extend Prospecting Licence PL043/2016 was granted yesterday by the Minister of Minerals and Energy, Botswana, for a further two years to 31 December 2026.

PL043/2016, granted in favour of Mount Burgess (Botswana) (Pty) Ltd, a wholly owned subsidiary of Mount Burgess Mining, covers an area of 995.9 square kilometres, situated in Western Ngamiland on the border with Namibia.

PL043/2016 covers that whole portion of a Neo-Proterozoic belt situated on the Botswana side of the border, where the Company is developing its Zinc, Lead, Silver, Copper, Vanadium, Gallium and Germanium Project.

This announcement has been approved for release by the Board.

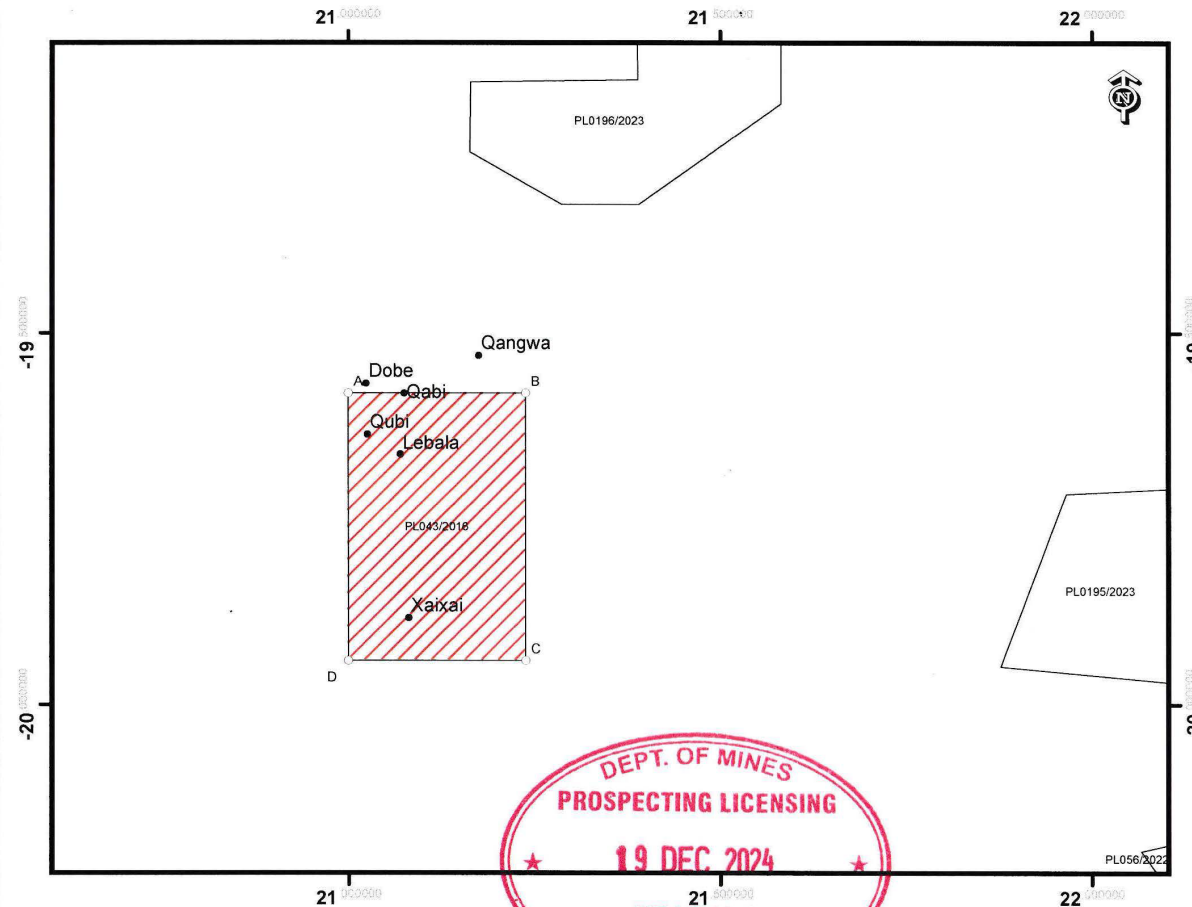

Mount Burgess Mining NL
ACN: 009 067 476

Principal & Registered Office:
8/800 Albany Hwy, East Victoria Park, Western Australia 6101
T: 08 9355 0123
E: mtb@mountburgess.com
W: mountburgess.com

Annexure 1

MOUNT BURGESS (BOTSWANA) (PTY) LTD

Prospecting Licence No. 043/2016



The licence area is nine hundred and ninety five point nine three square kilometers (995.93) km² defined by boundary lines in the Okavango District, which shall be straight unless otherwise stated, joining successive points at the following coordinates

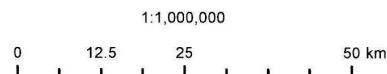
Coordinate System: GCS WGS 1984
Datum: WGS 1984
Units: Degree

POINTS	LONGITUDE	LATITUDE
A	20.999710	-19.580740
B	21.237820	-19.580820
C	21.238060	-19.941390
D	20.999700	-19.941390

Total Area = 995.93 km²

Legend

- Settlements
- ▨ License Area
- Other Licences



Drawn on the 20/11/2024
By Kelvin Ketshabile.....
Checked By K. Ogaketse.....
Department of Mines