



ASX ANNOUNCEMENT AND MEDIA RELEASE

07 February 2017

SIGNIFICANT RESOURCE EXTENSION DRILLING RESULTS RETURNED

Cardinal Resources Limited (ASX: CDV) ("**Cardinal**" or "**the Company**") is pleased to report drilling assay results at the Namdini Project ("**Namdini**").

HIGHLIGHTS

- **Results demonstrate resource extensions to the east, south and at depth**
- **Results provide strong confidence in the potential to grow the 4Moz maiden resource**
 - **Up-dip shallow drilling confirms mineralisation extends to surface. Highlights include:**
 - **30m @ 2.21 g/t – Hole NMDD046**
 - **18m @ 27.82 g/t – Hole NMDD051**
(1.76g/t when intersection of 1m @ 484g/t is top cut to 15 g/t)
 - **12m @ 3.30 g/t – Hole NMDD053**
 - **Strike extension drill programme highlights include:**
 - **52m @ 1.73 g/t – Hole NMDD058**
 - **26m @ 1.78 g/t – Hole NMDD059**
 - **Depth extensions demonstrated by down-dip program. Highlights include:**
 - **34m @ 2.51 g/t – NMDD061**
- **Four diamond rigs continuing to target down-dip depth potential**
- **Additional drilling to test for possible strike extensions to the south will commence this quarter**

Cardinal's MD / CEO, Archie Koimtsidis said:

"The drill fence on Section A-50 has shown that the Namdini deposit is still open to the south and at depth. We have planned for another section to be drilled 50m further south to test for a possible strike extension.

"The up-dip drilling programme has demonstrated that gold mineralisation at Namdini extends to the ground surface further east of the resource and along the entire length of the deposit.

"These two programs confirm that mineralisation exists outside of the current Maiden Resource of 4Moz.

"The infill drill hole NMDD052 continues to confirm that broad zones of gold mineralisation characterise the Namdini deposit. The infill data provides further confidence in the robustness of the resource.

"Currently the four diamond rigs are now drilling for possible down-dip depth extensions. Drill hole NMDD061, on Section A, is one of the first of these new down-dip holes and has returned strong results within a 250m wide mineralised corridor."

Down-Dip Depth Extension Drilling

Figure 2 - Drill hole NMDD061 is a resource extension drill hole that has confirmed a greater than 250m wide mineralised corridor.

Further down-dip step-out extension drilling is underway along strike to explore possible depth extensions to the large mineralised corridor at Namdini.

Strike Extension Drilling

Figure 3 - displays Section A-50. The great majority of the mineralised 'corridor' intersected extends beyond the current Namdini resource model.

Section A-50 has confirmed that the mineralised zone continues to the south and is open along strike and at depth. The mineralised zone is up to 250m wide and increasing in zone width at depth.

Up-Dip Width Extension Drilling

Gold Mineralisation has now been extended beyond the current Resource model with the results from the updip extension drilling confirmation programme (Figures 4-9).

Figure 4 - Drill hole NMDD043 shows that the mineralised zone width has been extended to the surface relative to the current resource model.

Figure 5 - Drill hole NMDD046 returned strong gold mineralisation outside the current resource model and close to the ground surface.

Figure 6 – Drill Hole NMDD053 confirms that the Namdini mineralised zone extends to the surface.

Figure 7 – Drill Hole NMDD048 and infill hole NMDD052, both confirm that the characteristic wide mineralised zone for Namdini extends to the surface.

Figure 8 - Drill hole NMDD051 has intersected strong gold mineralisation well to the east, and up-dip of the current Namdini resource model.

Figure 9 – Drill Hole NMDD054 has intersected gold mineralisation from the surface well to the east of the current resource model.

Long Section

Figure 10 - Shows the relevance of drill hole NMDD061 (Figure 2) and Section A-50 (Figure 3) in terms of the current 'reasonable prospects of economic extraction' pit shell.

The southern end of the pit shell was considered waste, due to the lack of drilling to define the Namdini mineralised corridor in this location, and thus the current resource model. NMDD061 and Section A-50

Cardinal Resources Limited ABN 56 147 325 620

www.cardinalresources.com.au

Ghana: Durugu Residential Area, Kumbosco, Bolgatanga, Ghana P: +233 (0) 261905220 SKYPE: cardinal.archie

Australia: Level 1, 115 Cambridge Street, West Leederville, Perth, 6007 P: +61 (8) 9322 6600 F: +61 (8) 9322 6610

have now confirmed that the Namdini deposit remains open to the south along strike and at depth.

Planned Drilling Programme

The four drill rigs on site at Namdini are currently focused on the down-dip depth extension drilling programme. As these initial holes are completed, the rigs will be relocated to the south of the deposit in order to continue to track the Namdini deposit to the south.



Figure 1: Location of up-dip, downdip, infill and southern extension drill holes

Cardinal Resources Limited ABN 56 147 325 620

www.cardinalresources.com.au

Ghana: Durugu Residential Area, Kumbosco, Bolgatanga, Ghana P: +233 (0) 261905220 SKYPE: cardinal.archie

Australia: Level 1, 115 Cambridge Street, West Leederville, Perth, 6007 P: +61 (8) 9322 6600 F: +61 (8) 9322 6610

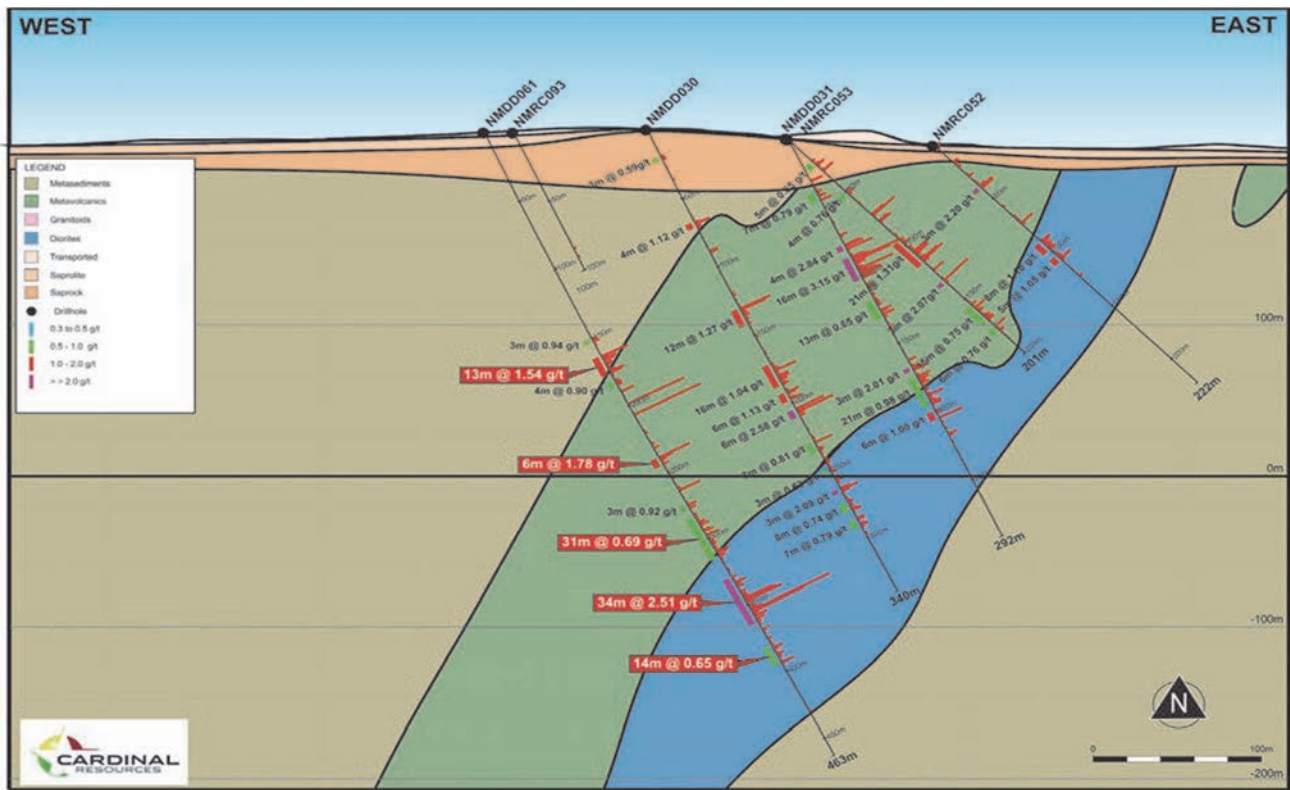


Figure 2: Section A: Cross Section showing NMDD061

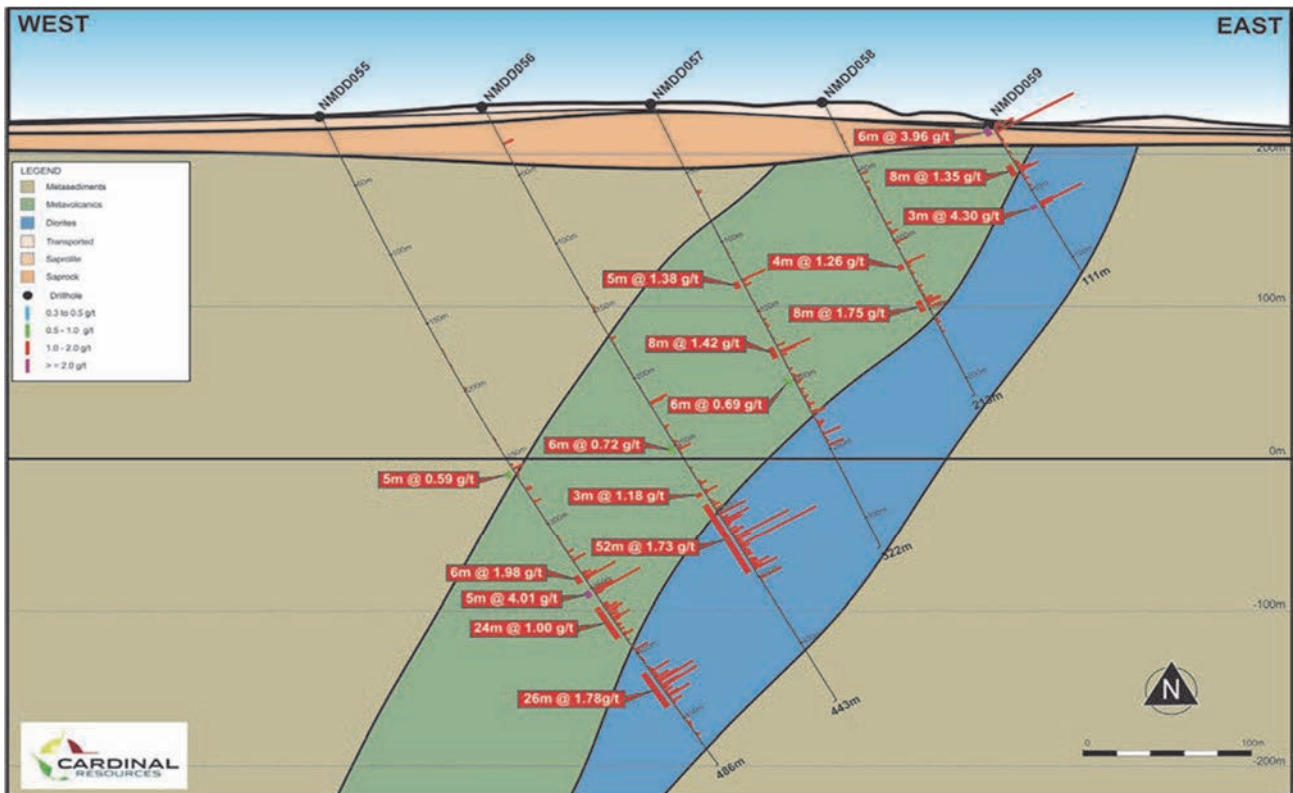


Figure 3: Section A-50: Cross Section showing NMDD055 to NMDD059

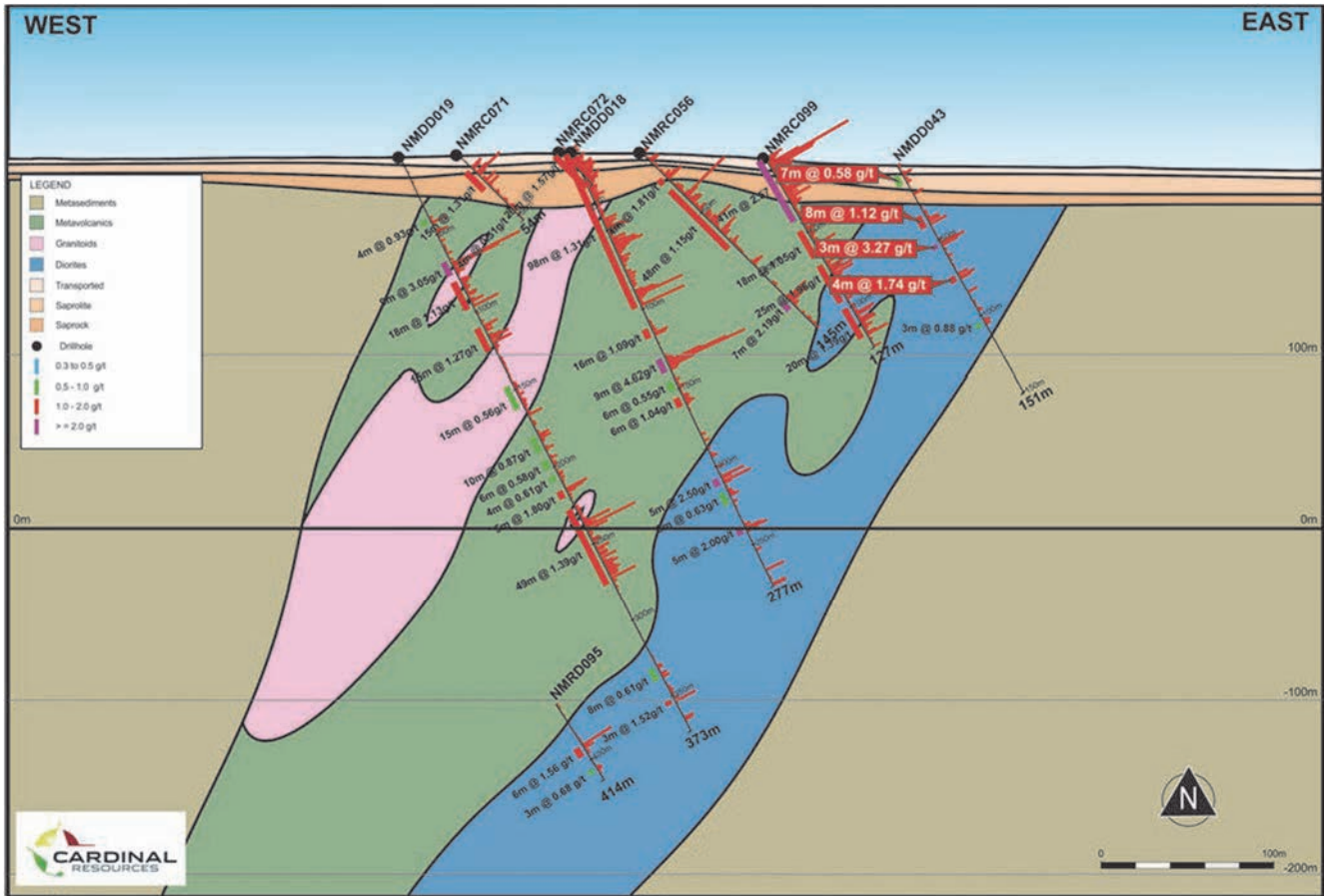


Figure 4: Section F: Cross Section showing NMDD043

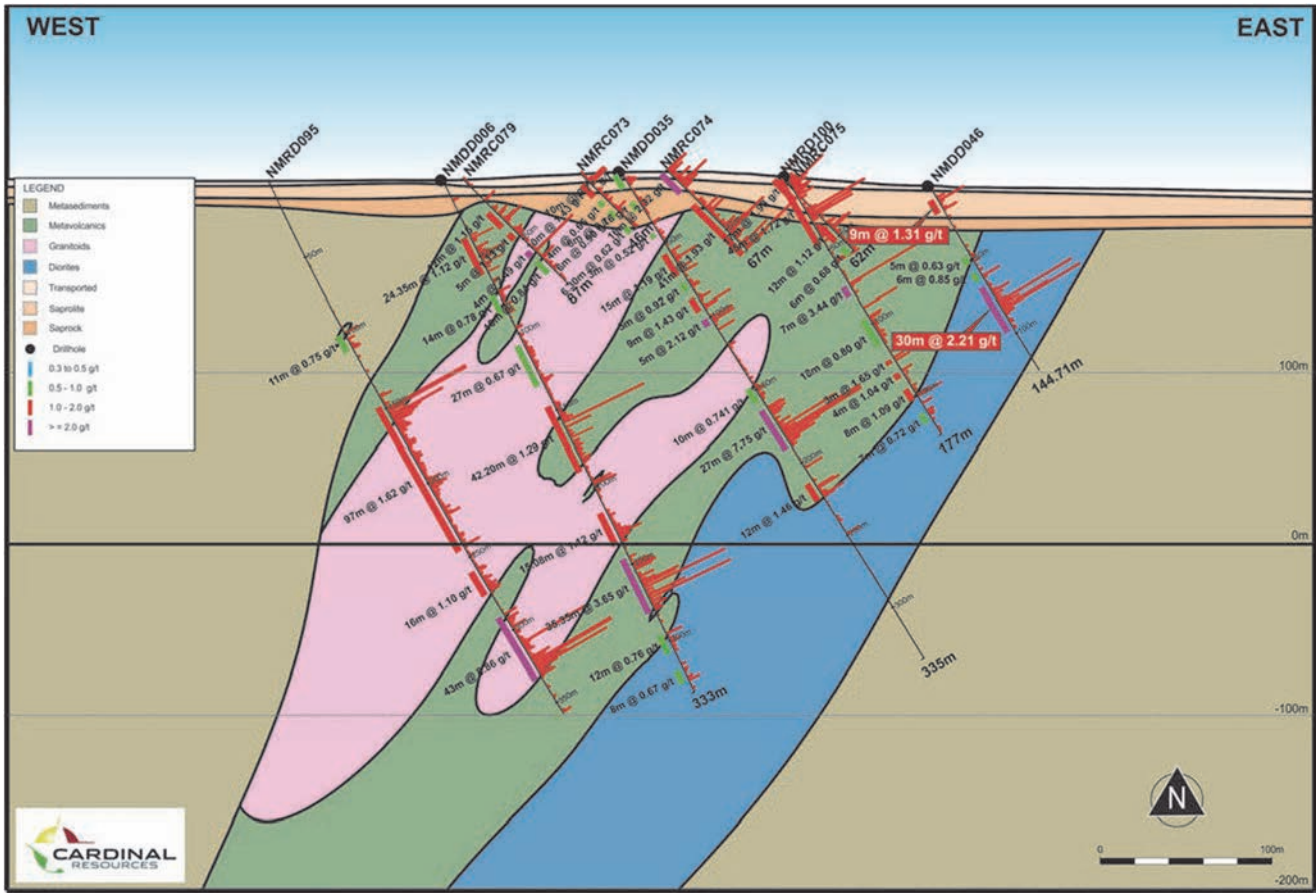


Figure 5: Section G: Cross Section showing NMDD046

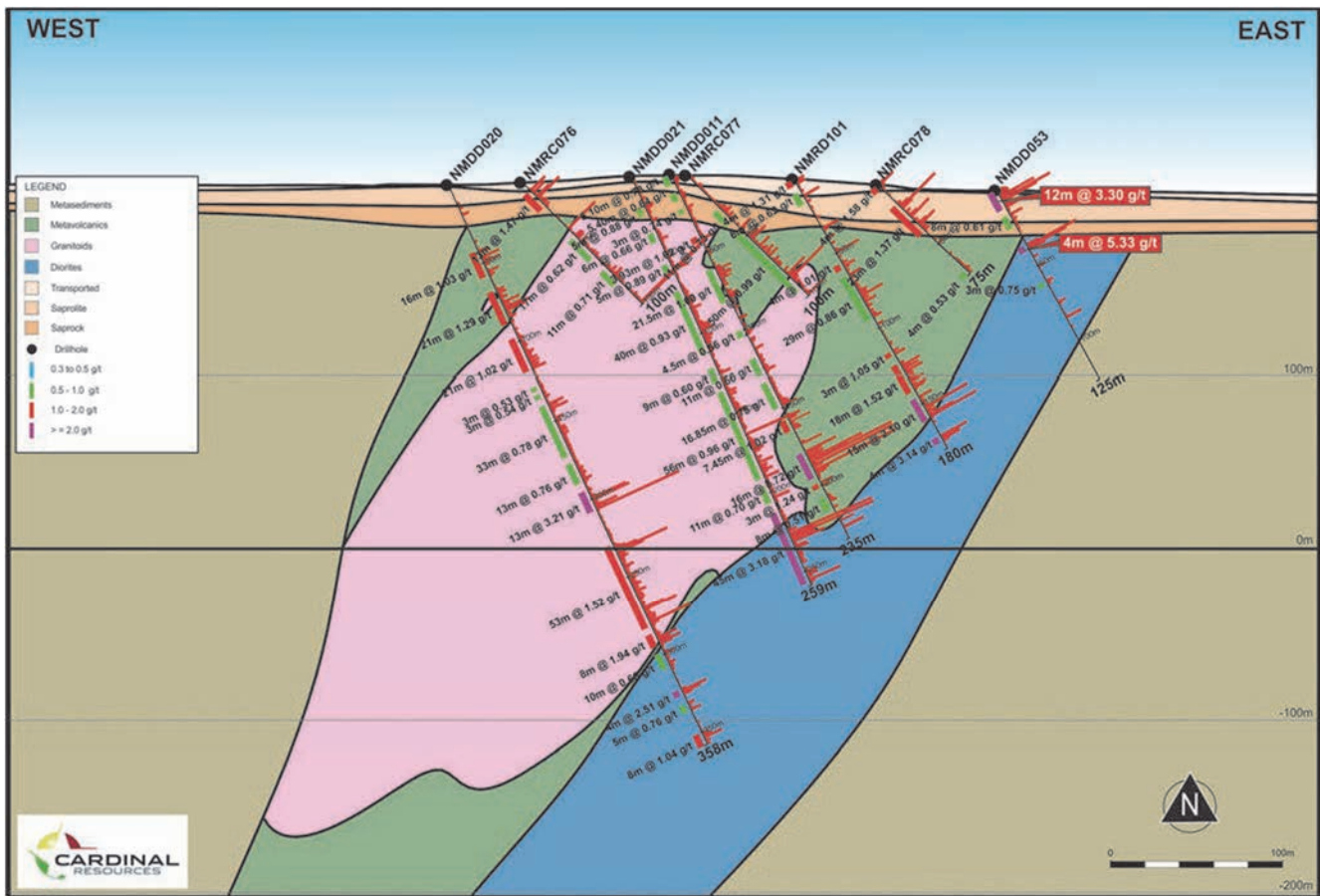


Figure 6: Section H: Cross Section showing NMDD053

Cardinal Resources Limited ABN 56 147 325 620

www.cardinalresources.com.au

Ghana: Durugu Residential Area, Kumbosco, Bolgatanga, Ghana P: +233 (0) 261905220 SKYPE: cardinal.archie

Australia: Level 1, 115 Cambridge Street, West Leederville, Perth, 6007 P: +61 (8) 9322 6600 F: +61 (8) 9322 6610

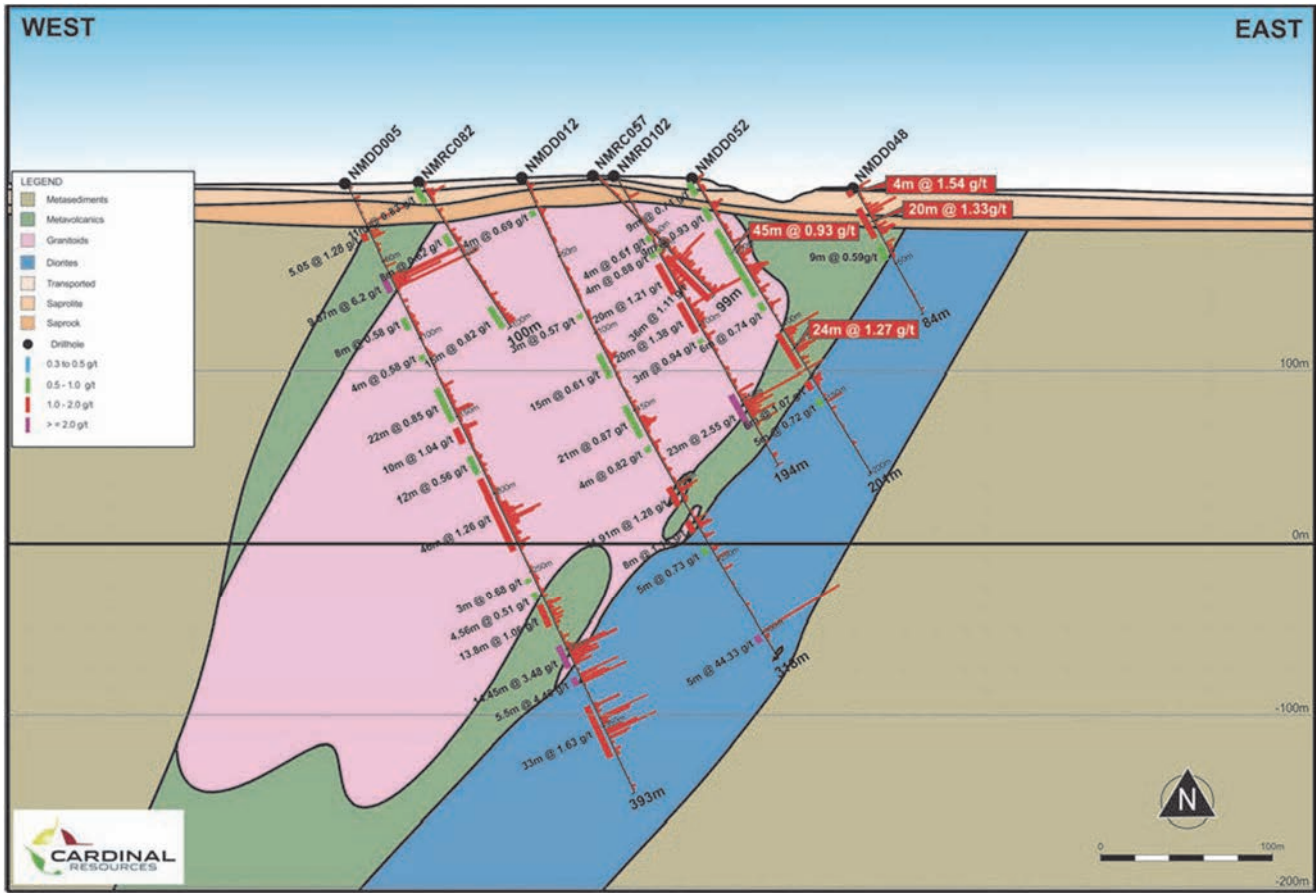


Figure 7: Section I: Cross Section showing NMDD048 & NMDD052

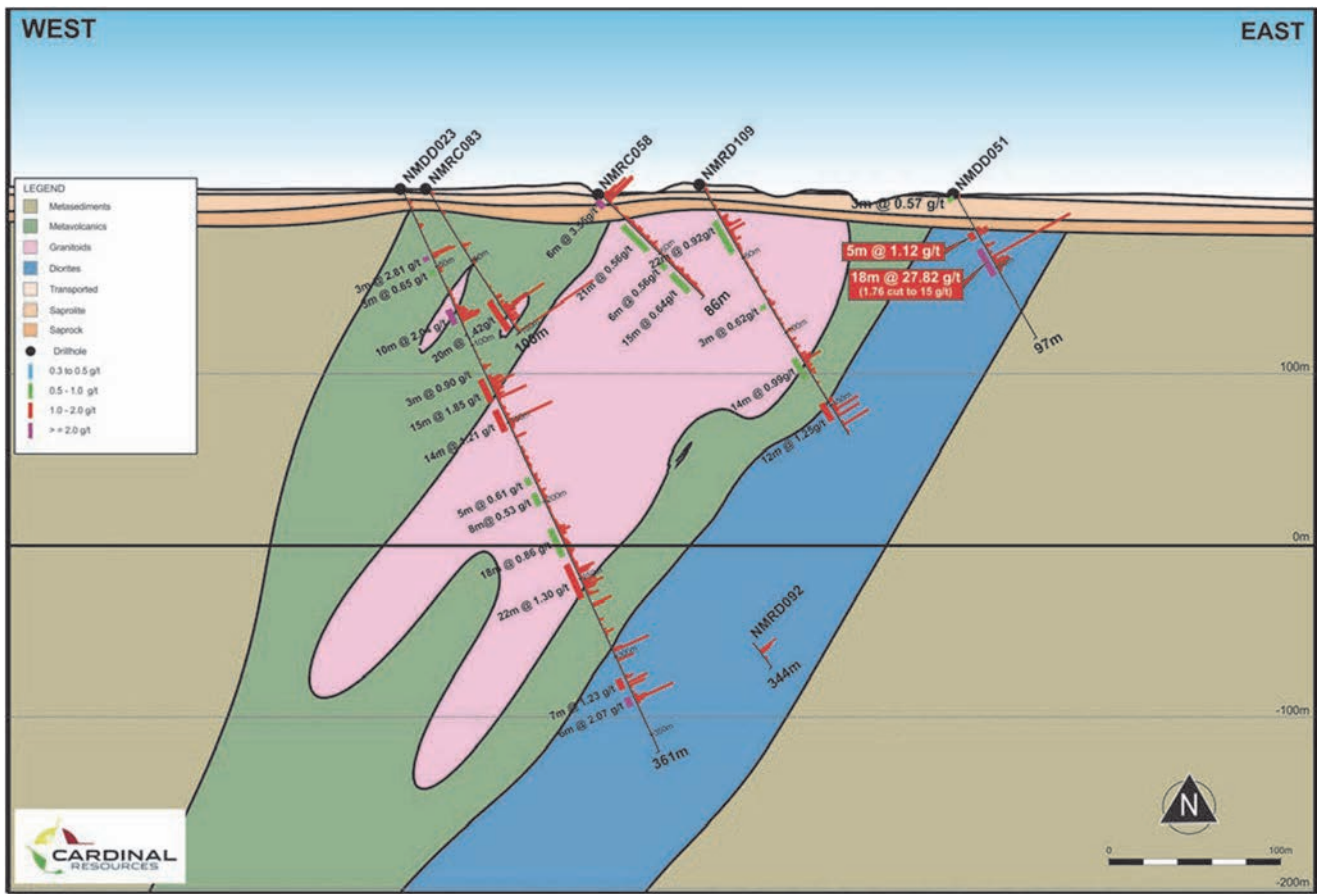


Figure 8: Section J: Cross Section showing NMDD051

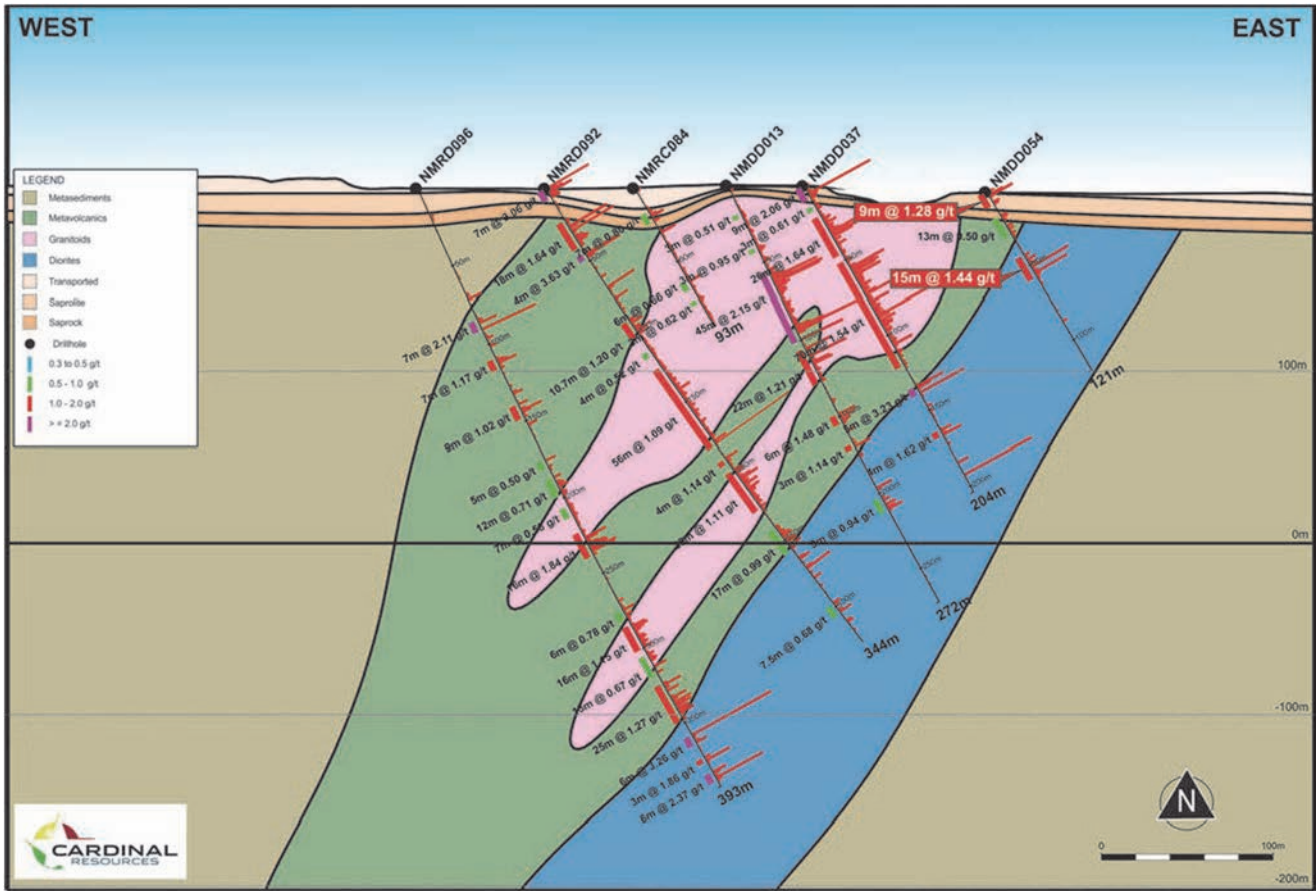


Figure 9: Section K: Cross Section showing NMDD054

Hole_ID	From (m)	To (m)	Length (m)	Au_ppm	Au gm_m	Category	Section
NMDD041	0	5	5	1.30	6	Up-Dip	Section M
NMDD043	5	12	7	0.58	4	Up-Dip	Section F
NMDD043	32	40	8	1.12	9		
NMDD043	51	54	3	3.44	10		
NMDD043	72	76	4	1.74	7		
NMDD043	103	106	3	0.88	3		
NMDD044	0	13	13	1.49	19	Up-Dip	Section N
NMDD044	41	45	4	1.28	5		
NMDD046	8	17	9	1.31	12	Up-Dip	Section G
NMDD046	47	52	5	0.63	3		
NMDD046	57	63	6	0.85	5		
NMDD046	67	97	30	2.21	66		
NMDD047	0	8	8	0.96	8	Up-Dip	Section O
NMDD047	25	28	3	1.57	5		
NMDD048	0	4	4	1.54	6	Up-Dip	Section I
NMDD048	12	32	20	1.33	27		
NMDD048	37	46	9	0.59	5		
NMDD050	53	58	5	1.93	10	Up-Dip	Section Q
NMDD051	0	3	3	0.57	2	Up-Dip	Section J
NMDD051	24	29	5	1.12	6		
NMDD051	35	53	18	27.82	501		
NMDD052	1	10	9	0.74	7	Infill	Section I
NMDD052	18	27	9	0.93	8		
NMDD052	33	78	45	0.93	42		
NMDD052	82	88	6	0.74	4		
NMDD052	103	127	24	1.27	30		
NMDD052	135	141	6	1.07	6		
NMDD052	147	152	5	0.72	4		
NMDD053	0	12	12	3.30	40	Up-Dip	Section H
NMDD053	16	24	8	0.61	5		
NMDD053	36	40	4	5.33	21		
NMDD053	60	63	3	0.75	2		
NMDD054	0	9	9	1.28	12	Up-Dip	Section K
NMDD054	16	29	13	0.50	7		
NMDD054	43	58	15	1.44	22		

Table 1: Drill hole mineralised intervals (NMDD0041 to NMDD054)

Reporting rule of a minimum 3 metres down hole mineralised length, a maximum of 3 metres contiguous 'sub-grade' and a lower cutoff grade of 0.5 g/t.

Hole_ID	From (m)	To (m)	Length (m)	Au_ppm	Au gm_m	Category	Section
NMDD055	1	7	6	3.96	24	Drill Fence	Section A-50
NMDD055	29	37	8	1.35	11		
NMDD055	59	62	3	4.30	13		
NMDD056	116	120	4	1.26	5	Drill Fence	Section A-50
NMDD056	142	150	8	1.75	14		
NMDD057	127	132	5	1.38	7	Drill Fence	Section A-50
NMDD057	175	183	8	1.42	11		
NMDD057	197	203	6	0.69	4		
NMDD058	248	254	6	0.72	4	Drill Fence	Section A-50
NMDD058	284	287	3	1.18	4		
NMDD058	293	345	52	1.73	90		
NMDD059	258	263	5	0.59	3	Drill Fence	Section A-50
NMDD059	338	344	6	1.98	12		
NMDD059	350	355	5	4.01	20		
NMDD059	362	386	24	1.00	24		
NMDD059	413	439	26	1.78	46		
NMDD060	4	8	4	1.40	6	Drill Fence	Section S
NMDD060	50	56	6	1.07	6		
NMDD061	150	153	3	0.94	3	100m W Ext	Section A
NMDD061	163	176	13	1.54	20		
NMDD061	181	185	4	0.90	4		
NMDD061	238	244	6	1.78	11		
NMDD061	274	277	3	0.92	3		
NMDD061	283	314	31	0.69	21		
NMDD061	329	363	34	2.51	85		
NMDD061	380	394	14	0.65	9		

Table 1 continued: Drill hole mineralised intervals (NMDD055 to NMDD061)

Reporting rule of a minimum 3 metres down hole mineralised length, a maximum of 3 metres contiguous 'sub-grade' and a lower cutoff grade of 0.5 g/t.

North

South

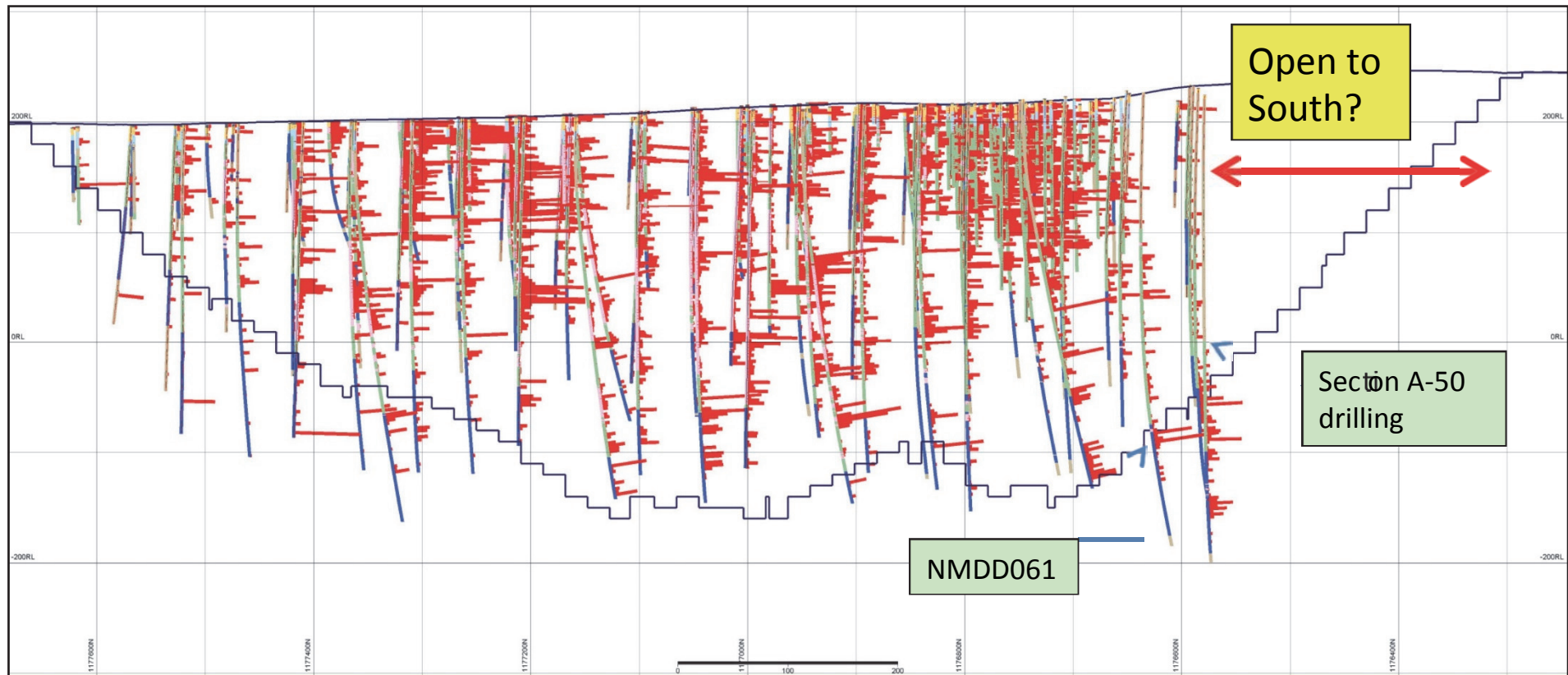


Figure 10: Long section looking East showing current drilling and current resource 'reasonable prospects of economic extraction' pit shell

Cardinal Resources Limited ABN 56 147 325 620

www.cardinalresources.com.au

Ghana: Durugu Residential Area, Kumbosco, Bolgatanga, Ghana P: +233 (0) 261905220 SKYPE: cardinal.archie

Australia: Level 1, 115 Cambridge Street, West Leederville, Perth, 6007 P: +61 (8) 9322 6600 F: +61 (8) 9322 6610

APPENDIX 1: For full details of lithologies and assay results of the above released drill holes, please refer to the Cardinal Resources website (www.cardinalresources.com.au)

For further information contact:

Archie Koimtsidis
Managing Director
Cardinal Resources Limited
P: +233 (0)26 190 5220
Skype: cardinal.archie

Cardinal technical staff maintain a set of standard procedures for both diamond drilling and reverse circulations drilling. For diamond drilling (which is completed using HQ core collection), the key aspects are that the holes are electronically surveyed every 30 metres down hole, all core runs are routinely oriented using a Reflex digital orientation instrument, core recovery is measured and geotechnical logging is completed as the core is recovered at the rig site. Back at the Bolgatanga office the core is photographed wet and dry, and after logging onto digital data recorders, the core is cut such that a quarter HQ core sample, on a one metre sampling interval, is submitted to the laboratory, quarter core is retained for metallurgical sampling and half HQ core is retained for reference. The same sector of quarter core, relative to the core orientation mark is routinely sampled for assaying. For RC drilling, samples are collected on a one metre interval using a multi-tier riffle splitter, duplicate field samples are routinely collected (one in 20), the cyclone is thoroughly cleaned on each rod change and the splitter is cleaned after each metre sample. The sample bag weights for each metre interval are routinely weighed, as are the split samples for submission to the assay laboratory and approximately 2.5 to 3 kilogramme chip samples are dispatched to the laboratory. Amongst the samples, a suite of internationally accredited and certified reference material along with blanks are included in the sample submission sequence. The standards cover the gold grade range expected at Namdini. The individual sample bags for both core and drill chips are sealed at the Bolgatanga site office, and are grouped into tens for placement in a large plastic bag, which is, in turn, sealed. The assay laboratory provides sample transport from Bolgatanga such that the chain of custody passes from Cardinal to the assay laboratory at the Bolgatanga sample logging facility.

Once sample bags and pulps are returned from the assay laboratory to Cardinal's Bolgatanga facility, a representative suite of pulps, covering the entire range of both sample batches and gold grades are chosen for 'referee' analysis at an accredited independent laboratory. As with the routine sample submission, a suite of international certified standards and blanks are inserted into the referee assaying pulp sequence.

Cardinal technical staff carry out routine analysis of the quality control data on receipt of assay results from the laboratory in order to determine if the batch of samples has passed industry standard levels for control samples. If the batch 'fails', the batch of assays is rejected and a re- assay request for the batch of samples is made to the laboratory.

Cardinal Resources Limited ABN 56 147 325 620

www.cardinalresources.com.au

Ghana: Durugu Residential Area, Kumbosco, Bolgatanga, Ghana P: +233 (0) 261905220 SKYPE: cardinal.archie

Australia: Level 1, 115 Cambridge Street, West Leederville, Perth, 6007 P: +61 (8) 9322 6600 F: +61 (8) 9322 6610

Competent Person's Statement

The overall release has been compiled by Dr Julian F. H. Barnes, FAusIMM, MAIG, Technical Manager of Cardinal Resources, who has sufficient experience that is relevant to the style of mineralisation and type of deposit under consideration and the activities being reported upon to qualify as a Competent Person, as defined in the 2012 Edition of the "Australasian Code for Reporting of Exploration Results, Mineral Resources and Ore Reserves". Dr Barnes consents to the inclusion in this report of the statements based on the information in the form and context in which it appears.

Disclaimer

This ASX announcement ("Announcement") has been prepared by Cardinal Resources Limited (ABN: 56 147 325 620) ("Cardinal" or "the Company").

This Announcement contains summary information about Cardinal, its subsidiaries and their activities, which is current as at the date of this Announcement. The information in this Announcement is of a general nature and does not purport to be complete nor does it contain all the information, which a prospective investor may require in evaluating a possible investment in Cardinal.

By its very nature exploration for minerals is a high-risk business and is not suitable for certain investors. Cardinal's securities are speculative. Potential investors should consult their stockbroker or financial advisor. There are a number of risks, both specific to Cardinal and of a general nature which may affect the future operating and financial performance of Cardinal and the value of an investment in Cardinal including but not limited to economic conditions, stock market fluctuations, gold price movements, regional infrastructure constraints, timing of approvals from relevant authorities, regulatory risks, operational risks and reliance on key personnel and foreign currency fluctuations.

Except for statutory liability which cannot be excluded, each of Cardinal's officers, employees and advisors expressly disclaim any responsibility for the accuracy or completeness of the material contained in this Announcement and excludes all liability whatsoever (including in negligence) for any loss or damage which may be suffered by any person as a consequence of any information in this Announcement or any error or omission here from. The Company is under no obligation to update any person regarding any inaccuracy, omission or change in information in this Announcement or any other information made available to a person nor any obligation to furnish the person with any further information. Recipients of this Announcement should make their own independent assessment and determination as to the Company's prospects, its business, assets and liabilities as well as the matters covered in this Announcement.

Not an offer

This Announcement is for information purposes only and does not constitute or form any part of any offer or invitation to sell or issue, or any solicitation of any offer to purchase or subscribe for, any securities in the Company in any jurisdiction. It is not intended to be and is not a prospectus, product disclosure statement, offering memorandum or private placement memorandum for the purpose of Chapter 6D of the Corporation Act 2001. This Announcement and its contents must not be distributed, transmitted or viewed by any person in any jurisdiction where the distribution, transmission or viewing of this Announcement would be unlawful under the securities or other laws of that or any other jurisdiction. This Announcement is not considered a recommendation by the Company or any of its affiliates, directors or officers that any recipient invest in the Company nor does it constitute as any investment, accounting financial, legal or tax advice.

Cardinal Resources Limited ABN 56 147 325 620

www.cardinalresources.com.au

Ghana: Durugu Residential Area, Kumbosco, Bolgatanga, Ghana P: +233 (0) 261905220 SKYPE: cardinal.archie

Australia: Level 1, 115 Cambridge Street, West Leederville, Perth, 6007 P: +61 (8) 9322 6600 F: +61 (8) 9322 6610

Not financial product advice

This Announcement does not contain all information which may be material to the making of a decision in relation to the Company. Recipients of this document should carefully consider whether the securities issued by the Company are an appropriate investment for them in light of their personal circumstances, including their financial and taxation position. No account has been taken of the objectives, financial situation or needs of any recipient of this document. Any investor should seek independent financial and taxation advice independent assessment and determination as to the Company's prospects prior to making any investment decision, and should not rely on the information in this Announcement for that purpose. Neither the Company nor its related bodies corporate is licensed to provide financial advice in respect of the Company's securities or any financial products. This Announcement does not involve or imply a recommendation or a statement of opinion in respect of whether to buy, sell or hold securities in the Company. The securities issued by the Company are considered speculative and there is no guarantee that they will make a return on the capital invested, that dividends will be paid on the shares or that there will be an increase in the value of the shares in the future.

Forward-looking statements

Certain statements contained in this Announcement, including information as to the future financial or operating performance of Cardinal and its projects, may also include statements which are 'forward-looking statements' that may include, among other things, statements regarding targets, estimates and assumptions in respect of mineral reserves and mineral resources and anticipated grades and recovery rates, production and prices, recovery costs and results, capital expenditures, and are or may be based on assumptions and estimates related to future technical, economic, market, political, social and other conditions. These 'forward – looking statements' are necessarily based upon a number of estimates and assumptions that, while considered reasonable by Cardinal, are inherently subject to significant technical, business, economic, competitive political and social uncertainties and contingencies, and involve known and unknown risks and uncertainties that could cause actual events or results to differ materially from estimated or anticipated events or results reflected in such forward-looking statements.

Cardinal disclaims any intent or obligation to update publicly or release any revisions to any forward-looking statements, whether as a result of new information, future events, circumstances or results or otherwise after today's date or to reflect the occurrence of unanticipated events, other than required by the Corporations Act and ASX Listing Rules. The words 'believe', 'expect', 'anticipate', 'indicate', 'contemplate', 'target', 'plan', 'intends', 'continue', 'budget', 'estimate', 'may', 'will', 'schedule' and similar expressions identify forward-looking statements.

All forward-looking statements made in this Announcement are qualified by the foregoing cautionary statements. Investors are cautioned that forward-looking statements are not guarantees of future performance and accordingly investors are cautioned not to put undue reliance on forward-looking statements due to the inherent uncertainty therein.

No verification

Although all reasonable care has been undertaken to ensure that the facts and opinions given in this Announcement are accurate, the information provided in this Announcement (including information derived from publicly

JORC CODE 2012 EDITION – TABLE 1
 HIGH GRADE RESULTS CONTINUE AT NAMDINI
 Section 1 – Sampling Technique and Data

Criteria	JORC Code Explanation	Commentary
Sampling techniques	Nature and quality of sampling (eg cut channels, random chips, or specific specialised industry standard measurement tools appropriate to the minerals under investigation, such as down hole gamma sondes, or handheld XRF instruments, etc). These examples should not be taken as limiting the broad meaning of sampling.	Nature and quality of sampling is carried out under QAQC procedures as per industry standards, with standards and blanks inserted every 22 samples.
	Include reference to measures taken to ensure sample representivity and the appropriate calibration of any measurement tools or systems used.	Sample representivity is ensured through carefully logging, with samples selected according to their lithological units.
	Aspects of the determination of mineralisation that are Material to the Public Report.	The determination of mineralisation is not yet known.
	In cases where 'industry standard' work has been done this would be relatively simple (eg 'reverse circulation drilling was used to obtain 1 m samples from which 3 kg was pulverised to produce a 30 g charge for fire assay'). In other cases more explanation may be required, such as where there is coarse gold that has inherent sampling problems. Unusual commodities or mineralisation types (eg submarine nodules) may warrant disclosure of detailed information.	HQ core is quartered, with the same quarter consistently sampled. 1m samples are taken irrespective of lithological units. The quarter core samples weigh ~2 kg, which are dried, then crushed and a split portion of <1.5 kg is pulverised to produce a 50 gm charge for fire assay.
Drilling techniques	Drill type (eg core, reverse circulation, open-hole hammer, rotary air blast, auger, Bangka, sonic, etc) and details (eg core diameter, triple or standard tube, depth of diamond tails, face-sampling bit or other type, whether core is oriented and if so, by what method, etc).	HQ core drilling with a standard tube. Triple tube in saprolite at top of the hole. Core is orientated using Reflex equipment
Drill sample recovery	Method of recording and assessing core and chip sample recoveries and results assessed.	Method of recording and assessing core samples was on a hand held Motion F5te Tablet PC using a set of standard templates supplied by Maxwell Geoservices, Perth (Maxwell).
	Measures taken to maximise sample recovery and ensure representative nature of the samples.	The measures taken to maximize sample recovery are by measuring core length drilled against core length recovered
	Whether a relationship exists between sample recovery and grade and whether sample bias may have occurred due to preferential loss/gain of fine/coarse material.	No relationship is known to exist between sample recovery and grade, and no sample bias may have occurred due to preferential loss/gain of any fine/coarse material.
Logging	Whether core and chip samples have been geologically and geotechnically logged to a level of detail to support appropriate Mineral Resource estimation, mining studies and metallurgical studies.	Core samples have been geologically logged to a level of detail to support appropriate future Mineral Resource estimations.
	Whether logging is qualitative or quantitative in nature. Core (or costean, channel, etc) photography.	Logging is qualitative and quantitative. Core is photographed both in dry and wet form.
	The total length and percentage of the relevant intersections logged.	All holes are logged in full.

Criteria	JORC Code Explanation	Commentary
Sub-sampling techniques and sample preparation	If core, whether cut or sawn and whether quarter, half or all core taken.	HQ core has been drilled, quartered and sampled, with the remaining three quarters of core stored in the original core trays and stacked on shelves under cover in the core shed
	If non-core, whether riffled, tube sampled, rotary split, etc and whether sampled wet or dry.	
	For all sample types, the nature, quality and appropriateness of the sample preparation technique.	Sample preparation is completed at SGS Laboratories, Ouagadougou, Burkina Faso. All preparation equipment is flushed with barren material prior to the commencement of sample preparation. The entire sample is dried, crushed to a nominal 2mm using a Jaw Crusher, then <1.5 kg is split using a Jones type riffle. The reject sample is retained in the original sample bag. The split is pulverised in a LM2 grinding mill to a nominal 85% passing 75 micron size fraction. An approximate 200 gram sub-sample split is taken for fire assay with the pulverized residue retained in a plastic bag. The pulverized split is fire assayed by standard procedures with an AAS finish to 10 ppb detection limit. Both the remaining reject and pulverized samples are returned and stored at Cardinal's Bolgatanga premises.
	Quality control procedures adopted for all sub-sampling stages to maximise representivity of samples.	Quality control procedures adopted for all sub-sampling stages to maximize representivity of samples uses commercial certified reference material (CRM) for standards.
	Measures taken to ensure that the sampling is representative of the in situ material collected, including for instance results for field duplicate/second-half sampling.	Measures taken to ensure that the core sampling is representative is to sample quarter core at 1m intervals irrespective of lithologies.
	Whether sample sizes are appropriate to the grain size of the material being sampled.	The sample sizes are considered appropriate to give an accurate indication of gold mineralisation.
Quality of Assay data and laboratory tests	The nature, quality and appropriateness of the assaying and laboratory procedures used and whether the technique is considered partial or total.	<p>The pulverized rock sample is weighed and mixed with flux and fused using lead oxide at 1,100°C, followed by cupellation of the resulting lead button (Dore bead). The bead is digested using 1:1 HNO₃ and HCl and the resulting solution is submitted for analysis.</p> <p>The digested sample solution is aspirated into the Flame Atomic Absorption Spectrometer (AAS), aerosolised, and mixed with the combustible gas, acetylene and air. The mixture is ignited in a flame whose temperature ranges from 2,100 to 2,800°C. During combustion, atoms of the gold in the sample are reduced to free, unexcited ground state atoms, which absorb light. Light of the appropriate wavelength is supplied and the amount of light absorbed can be measured against a standard curve.</p> <p>Results have a lower gold detection limit of 10 ppb. The AAS equipment is calibrated with each</p>

Criteria	JORC Code Explanation	Commentary
		<p>job.</p> <p>The analytical technique is industry standard fire assay which is considered to be a total digest of gold.</p>
	<p>For geophysical tools, spectrometers, handheld XRF instruments, etc, the parameters used in determining the analysis including instrument make and model, reading times, calibrations factors applied and their derivation, etc.</p> <p>Nature of quality control procedures adopted (eg standards, blanks, duplicates, external laboratory checks) and whether acceptable levels of accuracy (ie lack of bias) and precision have been established.</p>	<p>No hand held geophysical tools are used.</p> <p>Sample preparation checks for fineness are carried out by the laboratory as part of their internal procedures to ensure the grind size of 85-90% passing 75 micron is being attained. Each batch of 84 samples has 10 laboratory checks (20%), with the grind size varying between 87-99% passing 75 micron, which is acceptable. Laboratory QAQC involves the use of internal lab standards using certified reference material and blanks.</p> <p>Certified reference materials, having a range of values, and in-house blanks are inserted in the ratio of 1:22. No duplicate samples are taken as quarter core samples are submitted for fire assay.</p> <p>External laboratory checks are done on a three monthly basis through Laboratories Quality Services International (LQSI). Recent LQSI checks of Fire Assay analyses on Low Grade Oxide Material produced acceptable levels of accuracy and precision.</p>
Verification of sampling and assaying	The verification of significant intersections by either independent or alternative company personnel.	The verification of significant intersections by either independent or alternative company personnel has not occurred.
	The use of twinned holes.	There has been no use of twinned holes.
	Documentation of primary data, data entry procedures, data verification, data storage (physical and electronic) protocols.	Primary data was collected on a hand held Motion F5te Tablet PC using a set of standard templates supplied by Maxwell Geoservices, Perth (Maxwell). Daily data was synchronised and digitally captured by Maxwell for validation and compilation into Excel and Access spreadsheets and stored on the Cardinal servers located in Bolgatanga, Ghana, West Africa.
	Discuss any adjustment to assay data.	No adjustments were made to assay data.
Location of data points	Accuracy and quality of surveys used to locate drill holes (collar and down-hole surveys), trenches, mine workings and other locations used in Mineral Resource estimation.	Accuracy of drill hole collar surveys is +/- 3m using a hand held Garmin GPSmap 62s GPS.
	Specification of the grid system used.	WGS84 Sector 30N, with local grid baseline at 010° True North and lines at 50m to 100m intervals and stations at 50m along lines.
	Quality and adequacy of topographic control.	The quality and adequacy of topographic control is

Criteria	JORC Code Explanation	Commentary
		+/- 3m using a hand held Garmin GPSmap 62s GPS.
Data spacing and distribution	Data spacing for reporting of Exploration Results.	Data spacing is 50-100m (northing) and 50-100m (easting).
	Whether the data spacing and distribution is sufficient to establish the degree of geological and grade continuity appropriate for the Mineral Resource and Ore Reserve estimation procedure(s) and classifications applied.	The data spacing and distribution is considered to be sufficient to establish a degree of geological and grade continuity appropriate for the Mineral Resource and Ore Reserve estimation procedure(s) and classifications applied.
Orientation of data in relation to geological structure	Whether sample compositing has been applied.	No sample compositing has been applied.
	Whether the orientation of sampling achieves unbiased sampling of possible structures and the extent to which this is known, considering the deposit type.	The orientation of sampling achieves unbiased sampling of possible structures as drilling is orientated normal to the dip and foliation of the deposit.
	If the relationship between the drilling orientation and the orientation of key mineralised structures is considered to have introduced a sampling bias, this should be assessed and reported if material.	No orientation based sampling bias has been identified in the data to date.
Sample security	The measures taken to ensure sample security.	The measures taken to ensure sample security are through an independent Ghanaian security contractor. Samples are stored at Cardinal's base camp located at Bolgatanga, Ghana, West Africa under security until collected by SGS Laboratories and transported to their Ouagadougou laboratory in Burkina Faso.
Audits or reviews	The results of any audits or reviews of sampling techniques and data.	Sampling techniques are of industry standards. Data is audited by Maxwell Geoservices (Perth), who have not made any other recommendations.

Section 2 – Reporting of Exploration Results

(Criteria listed in section 1 will also apply to this section where relevant)

Criteria	JORC Code Explanation	Commentary
Mineral Tenement and Land Status	Type, name/reference number, location and ownership including agreements or material issues with third parties including joint ventures, partnerships, overriding royalties, native title interests, historical sites, wilderness or national park and environmental settings.	The Namdini Mining Licence is located in NE Ghana. Namdini Mining Limited (NML) holds the mining licence. NML signed a Heads of Agreement with Savannah Mining Ltd (Savannah) to provide "Mining Support" services to NML. Savannah has signed a Heads of Agreement with Cardinal Mining Services Ltd (CMS) to provide "Mining Support" services in relation to the Namdini Mining Licence.
	The security of the tenure held at the time of reporting along with any known impediments to obtaining a licence to operate in the area.	There are no known impediments to offer "Mining Support" services to Namdini Mining Limited within the Namdini Mining licence area.
Exploration Done by Other Parties	Acknowledgment and appraisal of exploration by other parties.	No previous systematic exploration has been undertaken.

Criteria	JORC Code Explanation	Commentary
Geology	Deposit type, geological setting and style of mineralisation	<p>The deposit type comprises gold mineralisation within sheared and highly altered rocks containing sulphides (pyrite and arsenopyrite).</p> <p>The geological setting is a Paleo-Proterozoic Greenstone Belt comprising Birimian metavolcanics, volcanoclastics & metasediments located in close proximity to a major 30 km ~N-S regional shear zone with splays.</p> <p>The style of mineralisation is hydrothermal alteration containing disseminated gold-bearing sulphides</p>
Drill hole information	<p>A summary of all information material to the understanding of the exploration results including tabulation of the following information for all Material drill holes:</p> <ul style="list-style-type: none"> • Easting and northing of the drill hole collar • Elevation or RL (Reduced Level – elevation above sea level in meters) of the drill hole collar • Dip and azimuth of the hole • Down hole length and interception depth • Hole length 	<p>A summary of all information is contained within this announcement.</p>
	<p>If the exclusion of this information is justified on the basis that the information is not Material and this exclusion does not detract from the understanding of the report, the Competent Person should clearly explain why this is the case.</p>	<p>There has been no exclusion of information.</p>
Data aggregation methods	<p>In reporting Exploration Results, weighting averaging techniques, maximum and/or minimum grade truncations (e.g. cutting of high grades) and cut-off grades are usually Material and should be stated.</p>	<p>No weighting averaging techniques nor cutting of high grades have yet been undertaken as assay results are awaited.</p>
	<p>Where aggregated intercepts incorporate short lengths of high grade results and longer lengths of low grade results, the procedure used for such aggregation should be stated and some typical examples of such aggregations should be shown in detail.</p>	<p>Aggregated intercepts incorporating short lengths of high grade results within the lithological units are calculated to include no more than intervals of 3-5m below grades of <0.5 g/t Au when assay results are received</p>
	<p>The assumptions used for any reporting of metal equivalent values should be clearly stated.</p>	<p>No metal equivalent values were used for this report.</p>
Relationship between mineralisation widths and intercept lengths	<p>These relationships are particularly important in the reporting of exploration results.</p>	<p>The relationship between mineralisation widths and intercept lengths is not yet known.</p>
	<p>If the geometry of the mineralisation with respect to the drill hole angle is known, its nature should be reported.</p>	<p>The geometry of the mineralisation with respect to the drill hole angle is not yet known.</p>
	<p>If it is not known and only the down hole lengths are reported, there should be a clear statement to</p>	<p>Only down hole lengths are reported when assay results are received and true widths of mineralisation are not yet known.</p>

Criteria	JORC Code Explanation	Commentary
	this effect (e.g. 'down hole length, true width not known').	
Diagrams	Appropriate maps and sections (with scales) and tabulations of intercepts should be included for any significant discovery being reported. These should include, but not be limited to a plane view of drill hole collar locations and appropriate sectional views.	Appropriate locality map, plan view and sections are included in this announcement.
Balanced Reporting	Where comprehensive reporting of all Exploration Results is not practical, representative reporting of both low and high grades and/or widths should be practiced to avoid misleading reporting of Exploration Results.	The assay results of the drill holes NMDD472-754, NMDD470-774 and NMRC470-784 are attached.
Other substantive exploration data	Other exploration data, if meaningful and material, should be reported including (but not limited to): geological observation; geophysical survey results; geochemical survey results; bulk samples – size and method of treatment; metallurgical test results; bulk density, groundwater, geotechnical and rock characteristics; potential deleterious or contaminating substances.	<p>The interpretation of the geological observations shown in Figures 1 and 2 are subject to possible change as new information is gathered.</p> <p>No geochemical surveys, bulk sampling, metallurgical, mineralogical or geotechnical assessments were undertaken.</p>
Further Work	<p>The nature and scale of planned further work (e.g. tests for lateral extensions or depth extensions or large – scale step – out drilling).</p> <p>Diagrams clearly highlighting the areas of possible extensions, including the main geological interpretations and future drilling areas, provided this information is not commercially sensitive.</p>	<p>A combination of reverse circulation and diamond drilling is planned, followed by possible additional ground geophysical surveys depending on the results of the drilling.</p> <p>The plan included shows the possible extent of mineralisation based on geological observations and previous assay results. Future drilling is planned north and west within the Namdini Project Area to obtain strike and down dip extensions to the gold mineralisation.</p>