

## Initial Assays Confirm High-Grade Mineralisation Controls at Thursday's Gossan

*Initial assays include results of up to 4.87 g/t gold, 64 g/t silver and 5.17% copper*

---

### Highlights

- Initial assay results from recent diamond drilling at the Thursday's Gossan copper porphyry prospect in western Victoria support the new interpretation of the high-grade mineralisation controls (see ASX Announcement – 22 February 2017).
- Recently completed diamond drilling confirms the 'D' vein relationship between high-grade copper-silver-gold mineralisation at depth and its distribution and relationship to the near-surface chalcocite blanket. Assay results include:
  - 3.1m at 1.48 g/t Au, 21 g/t Ag and 1.72% Cu including;
    - 0.9m at 4.87 g/t Au, 64 g/t Ag and 5.17% Cu
  - 4.3m at 0.44 g/t Au, 6 g/t Ag and 1.66% Cu including;
    - 1.3m at 0.16 g/t Au, 16 g/t Ag and 5.16% Cu
- Previously recognised porphyry 'D' veins noted in drilling at depth are now believed to be responsible for the higher tenor copper, gold and silver results recorded near surface, including:
  - 7.7m at 4.1% Cu and 1.1 g/t Au from 94.7m; and
  - 9.5m at 2.9% Cu and 0.4 g/t Au from 154.6m in drill hole SNDD001;
  - 6m at 4.23% Cu, 50 g/t Ag and 0.42 g/t Au from 32m in drill hole TGAC016;
  - 33m at 0.6 g/t Au from 23m including 9m at 1.76 g/t Au from 26m in drill hole TGAC013;
  - 12m at 1.08% Cu and 0.24 g/t Au from 30m in drill hole TGAC004; and
  - 32m at 0.8% Cu and 0.4 g/t Au from 22m in drill hole VSTD001.
- Further drilling specifically targeting these near-surface expressions of the sulphide-rich 'D' veins has the potential to materially increase the grade of that portion of the Mineral Resource where these veins occur, especially as gold and silver are not included in the current Mineral Resource estimate.

---

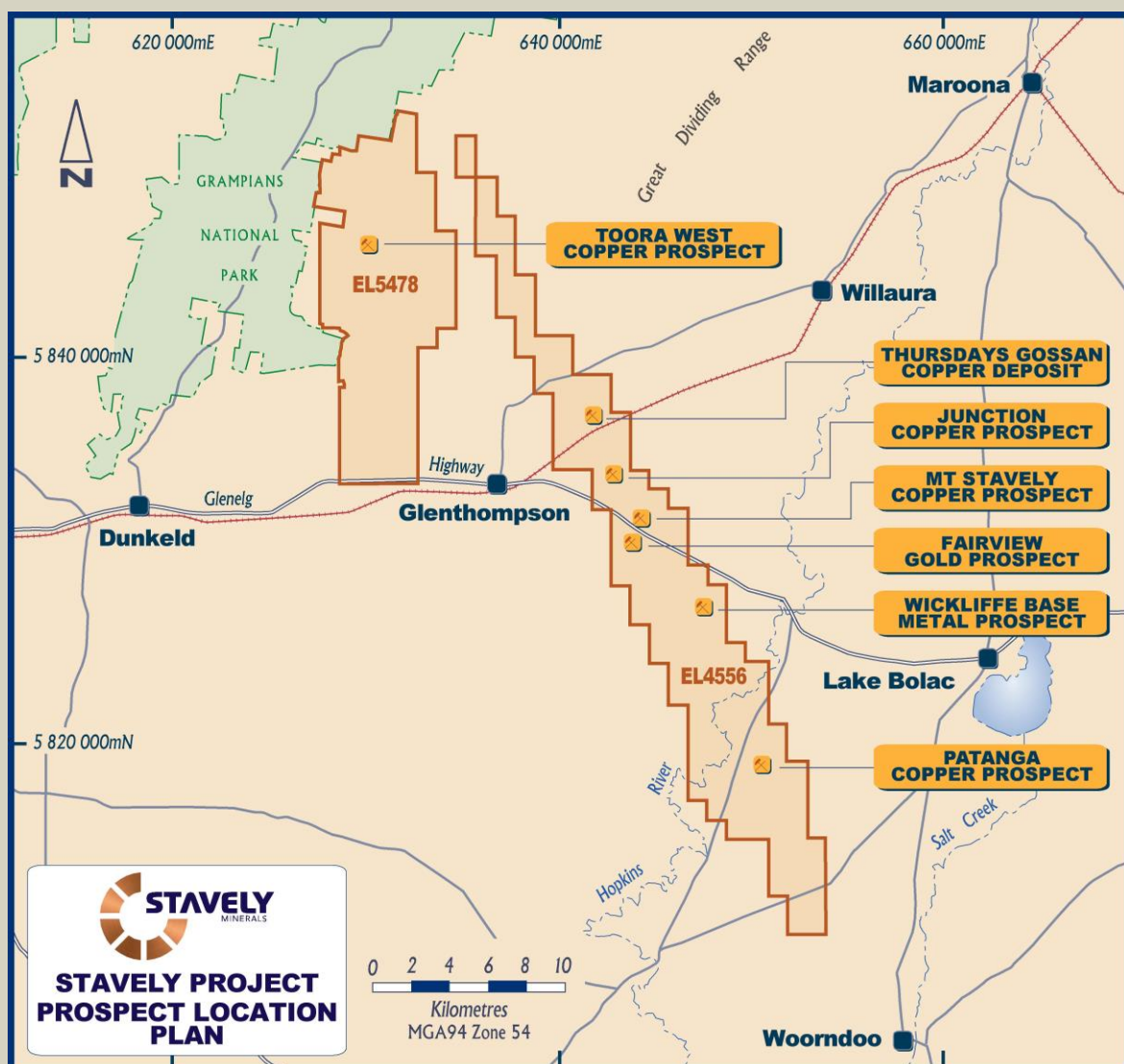
Further to its announcement of 22 February 2017, Stavelly Minerals Limited (ASX Code: **SVY** – "Stavelly Minerals") is pleased to advise that it has now received the first set of assays from recent diamond drilling programmes testing key copper-gold and gold targets at its 100%-owned **Stavelly Project** in western Victoria (Figure 1).

The Company has been undertaking these programmes with Victorian Government co-funding under the TARGET exploration initiative (see ASX Announcement, 22 February 2017 and December Quarterly Report, 30 January 2017).

The Thursday's Gossan prospect hosts a shallow, chalcocite-enriched blanket of copper mineralisation with an Inferred Mineral Resource of **28Mt at 0.4% copper** (see Stavely Minerals' Prospectus dated 26 March 2014).

The Company has previously completed a number of deep diamond drill holes designed to locate the potassic altered 'core' to this porphyry system, where better developed copper-gold mineralisation could be expected.

While this exploration campaign is still continuing, recent drilling has also resulted in a major advance in the understanding of the controls on the near-surface, high-grade copper, silver and gold mineralisation – with important implications for ongoing exploration and potential future exploitation of this chalcocite zone.



**Figure 1. Stavely Project prospect location plan.**

Previously recognised porphyry 'D' veins noted in drilling at depth are now believed to be responsible for the higher tenor copper, gold and silver results close to surface, including:

- 7.7m at 4.1% copper and 1.1 g/t gold from 94.7m; and,
- 9.5m at 2.9% copper and 0.4 g/t gold from 154.6m in drill hole SNDD001;


- 6m at 4.23% copper, 50 g/t silver and 0.42 g/t gold from 32m in drill hole TGAC016;
- 33m at 0.6 g/t gold from 23m, including 9m at 1.76 g/t gold from 26m in drill hole TGAC013;
- 12m at 1.08% copper and 0.24 g/t gold from 30m in drill hole TGAC004; and
- 32m at 0.8% copper and 0.4 g/t gold from 22m in drill hole VSTD001.

These intercepts are located within and adjacent to the existing chalcocite blanket Mineral Resource of 28Mt at 0.4% copper.

At least two distinct north-west striking trends are evident in the near-surface expression of these two zones of sulphide-rich porphyry 'D' veins, both of which were originally recognised in each of the Company's early deep diamond drill holes, SMD001 to SMD003 (Figure 2).



*Photo 1. A chalcocite vein from 219m in SMD007.*



*Photo 2. Chalcopyrite, sphalerite and pyrite mineralisation from 240m in SMD007.*

Following the recent completion of drill hole SMD007, which also intersected these sulphide-rich 'D' veins, and the interpreted projection of these veins to surface, the Company's geological team has recognised that they coincide with zones of higher grades of copper but were also accompanied by appreciable silver and gold values (Figure 3).

Results from recently completed drill hole SMD007 confirms the 'D' vein relationship with high-grade copper-silver-gold mineralisation (Photos 1 & 2) with assay results including:

- **3.1m at 1.48 g/t gold, 21 g/t silver and 1.72% copper from 216.9m depth, including:**
  - **0.9m at 4.87 g/t gold, 64 g/t silver and 5.17% copper**
- **4.3m at 0.44 g/t gold, 6 g/t silver and 1.66% copper from 237m depth, including:**
  - **1.3m at 0.16 g/t gold, 16 g/t silver and 5.16% copper.**

The down-hole widths are likely to approximate true widths.

To date, the controls on silver and gold mineralisation at Thursday's Gossan were not understood – even to the extent that more than 50 drill holes drilled by previous explorers within the copper resource were not assayed for gold and many more, while assayed for copper and gold, were not assayed for silver.

The recognition of this relationship between high-grade copper, silver and gold mineralisation and the porphyry 'D' veins will also likely assist in the search for the structurally offset main body of the porphyry system.

This recognition that the 'D' veins host appreciable copper, silver and gold mineralisation is also believed to demonstrate the potential of the source porphyry to host this suite of metals as well.

Stavely Minerals remains convinced that the best portion of the Thursday's Gossan porphyry has yet to be discovered, and a better understanding of the copper, silver and gold distribution in 'D' veins within the low-angle structures will also assist with this ongoing search.

Planned drilling specifically targeting these near-surface expressions of the sulphide-rich 'D' veins has the potential to materially increase the grade of that portion of the Mineral Resource where these veins occur, especially as the silver and gold grades have not previously been included in the Mineral Resource estimate.

Likewise, high-grade intervals from the Junction 1 prospect, just to the south of Thursday's Gossan, are also likely to be related to the near-surface expression of 'D' veins in low-angle structures including:

- 57m at 2.4% copper and 22 g/t silver from 2m in drill hole TGAC078; and
- 15m at 1.09% copper, 11 g/t silver and 0.21 g/t gold from 63m in drill hole TGRC110.

**Stavely Minerals believes that the enhanced copper grades and the inclusion of silver and gold in the Mineral Resource estimate has the potential to materially enhance the economics of a proposed future development.**

A Scoping Study on the development of the chalcocite resource has been progressing well with some very positive outcomes achieved to date. However, the Company believes that the relationship between the higher copper grades and the distribution of silver and

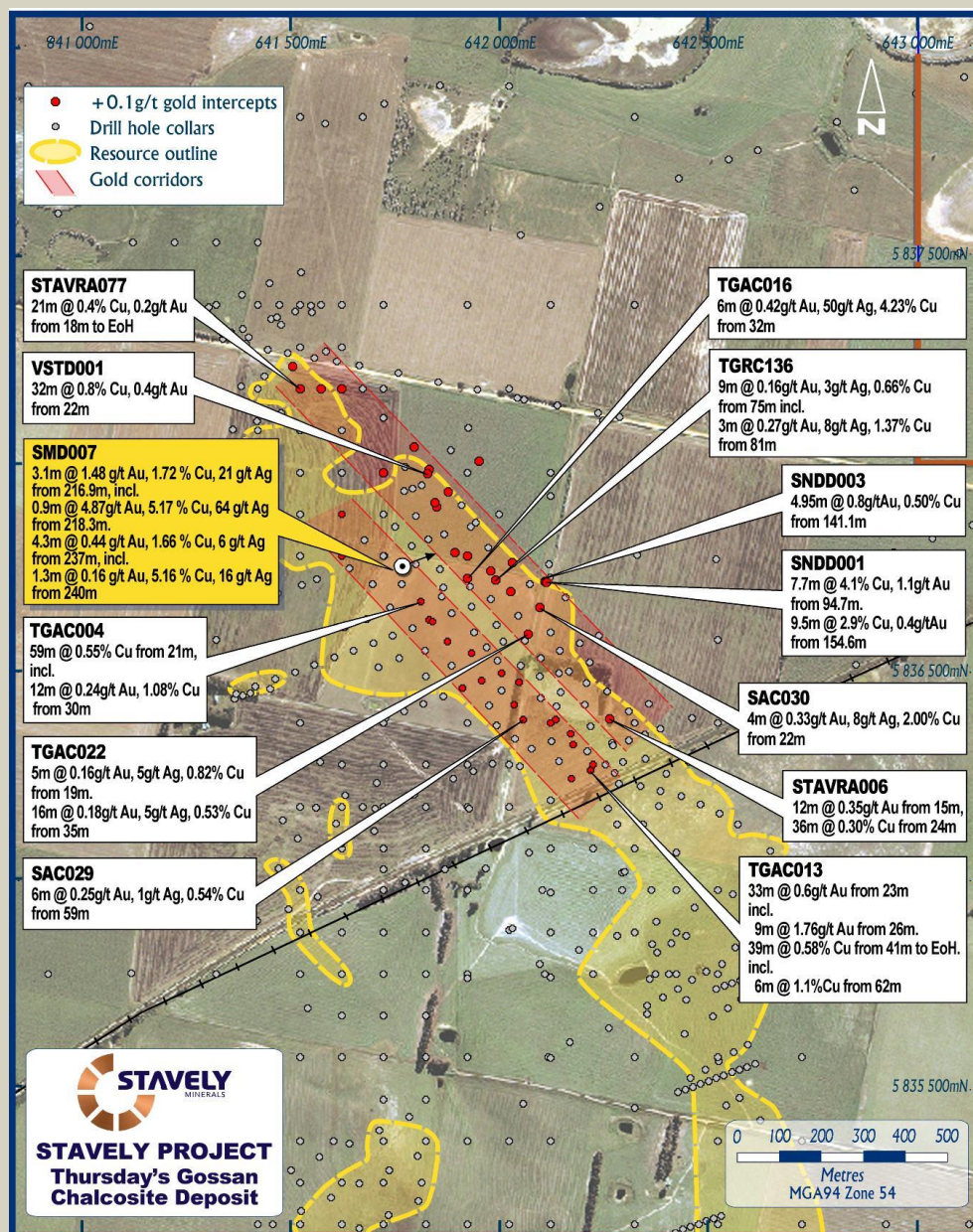


gold grades as they relate to the porphyry 'D' veins requires further investigation as a priority before the Scoping Study is finalised.

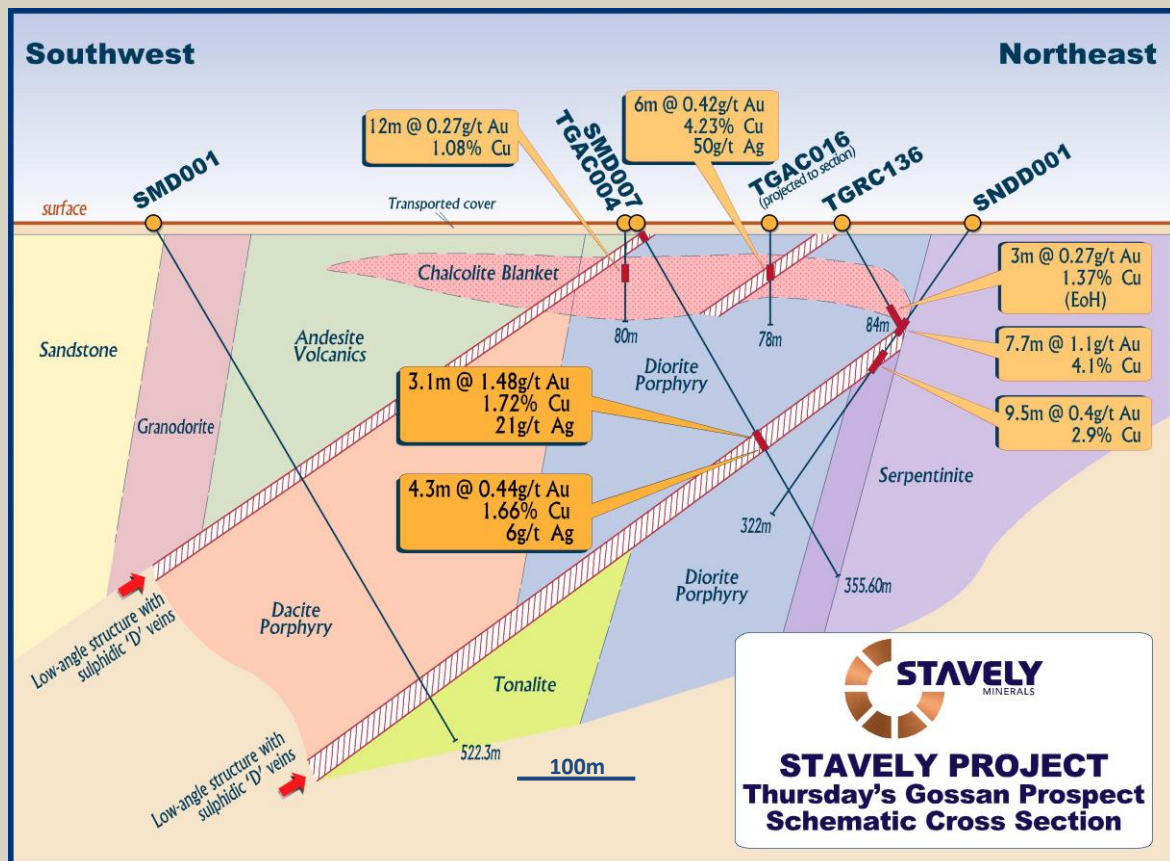
Yours sincerely,



**Chris Cairns**  
Managing Director



**Figure 2. Thursday's Gossan drill collar plan showing the two NW trends of drill holes with +0.1 g/t gold interpreted to coincide with the near-surface expression of the sulphidic 'D' veins.**



**Figure 3. Schematic cross-section showing the relationship between significant copper-silver-gold mineralised drill holes and the interpreted locations of sulphidic 'D' veins in low-angle structures. Note drill hole TGAC016 is projected to section but actually intersects the western of the two low-angle structures.**

The information in this report that relates to Exploration Targets, Exploration Results, Mineral Resources or Ore Reserves is based on information compiled by Mr Chris Cairns, a Competent Person who is a Member of the Australian Institute of Geoscientists. Mr Cairns is a full-time employee of the Company. Mr Cairns is the Managing Director of Stavely Minerals Limited, is a substantial shareholder of the Company and is an option holder of the Company. Mr Cairns has sufficient experience that is relevant to the style of mineralisation and type of deposit under consideration and to the activity being undertaken to qualify as a Competent Person as defined in the 2012 Edition of the 'Australasian Code for Reporting of Exploration Results, Mineral Resources and Ore Reserves'. Mr Cairns consents to the inclusion in the report of the matters based on his information in the form and context in which it appears.

**For Further Information, please contact:**

**Stavely Minerals Limited**

Phone: 08 9287 7630

Email: [info@stavely.com.au](mailto:info@stavely.com.au)

**Media Inquiries:**

Nicholas Read – Read Corporate

Phone: 08 9388 1474



## SMD007 Intercept table

Stavelly Project													
		MGA 94 zone 54					Intercept						
Hole id	Hole Type	East	North	Dip/ Azimuth	RL (m)	Total Depth (m)	From (m)	To (m)	Width (m)	Au (g/t)	Cu (%)	Ag (g/t)	
Thursday's Gossan Prospect													
SMD007	DD	641783	5836756	-60/070	258	355.6		216.9	220.0	3.1	1.48	1.72	21
							Incl.	218.3	219.2	0.9	4.87	5.17	64
							Incl.	237.0	241.3	4.3	0.44	1.66	6
								240.0	241.3	1.3	0.16	5.16	16

Cu – intercepts quoted  $\geq 1\text{m}$  @ 1% Cu

## JORC Code, 2012 Edition – Table 1

## Section 1 Sampling Techniques and Data

(Criteria in this section apply to all succeeding sections.)

Criteria	JORC Code explanation	Commentary
Sampling techniques	<i>Nature and quality of sampling (eg cut channels, random chips, or specific specialised industry standard measurement tools appropriate to the minerals under investigation, such as down hole gamma sondes, or handheld XRF instruments, etc). These examples should not be taken as limiting the broad meaning of sampling.</i>	<p><b>Stavelly Project</b></p> <p><b>Thursday's Gossan Prospect</b></p> <p><b>Stavelly Minerals' Diamond Drilling</b></p> <p>For SMD001 the diamond core for the entire hole was sampled. PQ quarter core and HQ half core was submitted for analysis. Sample intervals were based on lithology but in general were 1m. No intervals were less than 0.3m or greater than 1.8m.</p> <p><b>Historical Drilling</b></p> <p>Historical aircore hole STAVRA077 was drilled by North Limited in 1994 to a depth of 39m at the Thursday's Gossan prospect. Three metre composite samples were analysed.</p> <p>Historical diamond drill hole VSTD001 was drilled by Newcrest in 2002 to a depth of 520.7m to target the porphyry core. Two metre composite samples were taken to a depth of 62m and then one metre samples to eoh. The samples were analysed for Au, Ag, As, Bi, Cu, Mo, Pb, S and Zn.</p> <p>Historic aircore hole TGAC004 was drilled by Beaconsfield Gold Mines Pty Ltd in 2006 to a depth of 80m. Three metre composite samples were taken for the entire hole.</p> <p>Historical diamond hole SNDD001 was drilled by Beaconsfield Gold Mines Pty Ltd in 2008 to a depth of 321.9m. No sampling was done for the first 21m. From 21m to 321.9m composite samples based on lithology were analysed for Au, Ag, Co, Cu, Ni, Pb and Zn.</p>

Criteria	JORC Code explanation	Commentary
		<p>Historical aircore TGAC016 was drilled by Beaconsfield Gold Mines Pty Ltd in 2008 to a depth of 78m. Sampling was done at 1m intervals, apart from when sampling the oxide zone where two metre composite samples were collected.</p> <p>Historical reverse circulation holes TGRC110 and TGRC136 were drilled by BCD in 2009 to a depth of 78m and 84m respectively. One metre interval samples were taken for the entire length of the holes.</p> <p>Historical aircore hole TGAC078 was drilled by BCD in 2009 to a depth of 59m. Two metre composite samples were taken for the entire length of the hole.</p> <p>Historical aircore holes SAC029 and SAC030 were drilled by BCD in 2010 to a depth of 65m and 62m respectively. One metre interval samples were taken for the entire length of the holes.</p> <p><b>Mineral Resource Estimate</b></p> <p>Mineral Resource estimate underpinned by diamond drilling (DD), aircore drilling (AC), reverse air blast drilling (RAB) and reverse circulation drilling (RC) samples:</p> <p>Pennzoil (1 RC, 14 RAB holes): 2m Samples selected where mineralisation observed. 13 RAB holes sampled every alternate 2m intervals. No details on sampling methods.</p> <p>North (4 DD, 1 AC, 85 RAB) and Newcrest (3 DD): Diamond holes ½ core sampled. No details on sampling of RC, RAB and Aircore holes.</p> <p>Beaconsfield Gold (2 DD, 78 AC): Diamond holes ½ core sampled. Aircore holes were sampled by spearing of material on 2m or 3m intervals where no mineralisation was observed and on 1m intervals where mineralisation was observed.</p> <p>TGM Group (26 AC): No details.</p>
	<i>Include reference to measures taken to ensure sample representivity and the appropriate calibration of any measurement tools or systems used.</i>	<p><b>Stavelly Project</b></p> <p><b>Thursday's Gossan Prospect</b></p> <p><b>Stavelly Minerals' Diamond Drilling</b></p> <p>Sample representivity was ensured by a combination of Company Procedures regarding quality control (QC) and quality assurance/ Testing (QA). Certified standards and blanks were inserted into the assay batches.</p> <p><b>Historical Drilling</b></p> <p>No information available.</p>
	<i>Aspects of the determination of mineralisation that are Material to the Public Report - In cases where 'industry standard' work has been done this would be relatively simple (eg 'reverse circulation</i>	<p><b>Stavelly Project</b></p> <p><b>Thursday's Gossan Prospect</b></p> <p><b>Stavelly Minerals' Diamond Drilling</b></p> <p>Drill sampling techniques are considered industry standard for the Stavelly work programme.</p>



Criteria	JORC Code explanation	Commentary
	<i>drilling was used to obtain 1 m samples from which 3 kg was pulverised to produce a 30 g charge for fire assay'). In other cases more explanation may be required, such as where there is coarse gold that has inherent sampling problems. Unusual commodities or mineralisation types (eg submarine nodules) may warrant disclosure of detailed information.</i>	<p>The diamond core for the entire hole has been sampled. PQ quarter core and HQ half core was submitted for analysis. Sample intervals were based on lithology but in general were 1m. No intervals were less than 0.3m or greater than 1.8m.</p> <p>The diamond drill samples were submitted to Australian Laboratory Services ("ALS") in Orange, NSW. Laboratory sample preparation involved:- sample crush to 70% &lt; 2mm, riffle/rotary split off 1kg, pulverize to &gt;85% passing 75 microns.</p> <p>Diamond core samples were analysed by ME-ICP61 – multi acid digest with HF and ICPAES and ICPMS and Au-AA23 – fire assay with AAS finish.</p> <p><b>Historical Drilling</b></p> <p>No sample preparation is available for the historical drilling.</p>
<i>Drilling techniques</i>	<i>Drill type (eg core, reverse circulation, open-hole hammer, rotary air blast, auger, Bangka, sonic, etc) and details (eg core diameter, triple or standard tube, depth of diamond tails, face-sampling bit or other type, whether core is oriented and if so, by what method, etc).</i>	<p><b>Stavelly Project</b></p> <p><b>Thursday's Gossan Prospect</b></p> <p><b>Stavelly Minerals' Diamond Drilling</b></p> <p>Diamond drill holes were drilled by Titeline Drilling in 2014 (SMD001, SMD003 and SMD004) and 2017 (SMD006, SMD007 and SMD008). Diamond drilling was used to produce drill core with a diameter of 85mm (PQ) from surface until the ground was sufficiently consolidated and then core with a diameter of 63.5mm (HQ) was returned.</p> <p>Diamond drilling was standard tube. Diamond core was orientated by the Reflex ACT III core orientation tool.</p> <p>SMD003 was orientated at -60° towards azimuth 060° to a depth of 522.3m.</p> <p>SMD006, SMD007 and SMD008 were orientated at -60° towards azimuth 070° to depths of 353.3m, 355.6m and 240m respectively.</p> <p><b>Historical Drilling</b></p> <p>Historical hole STAVRA077 is an aircore hole drilled by North Limited in 1994. The hole was drilled vertically. No other drilling details are known.</p> <p>Historical hole VSTD001 was drilled by Newcrest in 2002 using a diamond drill rig. The drilling was conducted by Silver City Drilling. The first 62m were drilled by aircore. HQ core was drilled between 62m and 255.7m and NQ core between 255.7m and 520.7m. The hole was oriented at -50° towards azimuth 256°.</p> <p>Historic aircore hole TGAC004 was drilled by Beaconsfield Gold Mines Pty Ltd in 2006 to a depth of 80m. The drilling was conducted by Blacklaws Drilling Services using a truck mounted Wallis Mantis rig with a 450cfm/200psi compressor.</p>

Criteria	JORC Code explanation	Commentary																																																																																																																						
		<p>Historical hole SNDD001 was drilled by Beaconsfield Gold Mines Pty Ltd in 2008 using a diamond drill rig. The drilling was conducted by Silver City Drilling with a Mantis 700 rig. The hole was oriented at -50° towards magnetic azimuth 265°. HQ triple tube was drilled from 0m to 56.6m and then NQ to 321.9m.</p> <p>Historical aircore TGAC016 was drilled by Beaconsfield Gold Mines Pty Ltd in 2008 to a depth of 78m. The hole was drilled vertically by Wallis Drilling.</p> <p>Historical reverse circulation holes TGRC110 and TGRC136 were drilled by BCD in 2009 to a depth of 78m and 84m respectively. Drilling was conducted by Budd Exploration Drilling P/L using a Universal drill rig. TGRC110 was oriented at -60° towards magnetic azimuth 349°. TGRC136 was oriented at -60° towards magnetic azimuth 064°.</p> <p>Historical aircore hole TGAC078 was drilled by BCD in 2009 to a depth of 59m. Drilling was conducted by Budd Exploration Drilling P/L using a Universal drill rig. TGRC078 was oriented at -50° towards magnetic azimuth 231°.</p> <p>Historical aircore holes SAC029 and SAC030 were drilled by BCD in 2010 to a depth on 65m and 62m respectively. The holes were drilled vertically by Blacklaws Drilling Services.</p> <p><b>Mineral Resource Estimate</b></p> <p>Drilling details for the TGC resource drill hole dataset</p> <table><tr><th>Drill Type</th><th>Company</th><th>Count</th><th>Av. DFrom to Min. Top (m)</th><th>Av. Dto to Min. Base (m)</th><th>Av. Min. Int Length (m)</th><th>Av. Cu (ppm)</th></tr><tr><td rowspan="3">AC</td><td>BCD</td><td>78</td><td>32</td><td>56</td><td>24</td><td>4080</td></tr><tr><td>North</td><td>1</td><td>20</td><td>62</td><td>42</td><td>3090</td></tr><tr><td>TGM Group</td><td>26</td><td>33</td><td>55</td><td>22</td><td>3496</td></tr><tr><td>AC Total</td><td></td><td>105</td><td>32</td><td>56</td><td>24</td><td>3926</td></tr><tr><td rowspan="5">DD</td><td>BCD</td><td>2</td><td>86</td><td>93</td><td>7</td><td>23586</td></tr><tr><td>CRAE</td><td>2</td><td>41</td><td>54</td><td>13</td><td>3237</td></tr><tr><td>Newcrest</td><td>3</td><td>56</td><td>85</td><td>29</td><td>3927</td></tr><tr><td>North</td><td>4</td><td>37</td><td>63</td><td>26</td><td>3541</td></tr><tr><td>Pennzoil</td><td>1</td><td>20</td><td>28</td><td>8</td><td>5250</td></tr><tr><td>DD Total</td><td></td><td>12</td><td>49</td><td>69</td><td>20</td><td>7070</td></tr><tr><td rowspan="2">RAB</td><td>North</td><td>85</td><td>31</td><td>46</td><td>15</td><td>2948</td></tr><tr><td>Pennzoil</td><td>14</td><td>22</td><td>35</td><td>13</td><td>2587</td></tr><tr><td>RAB Total</td><td></td><td>99</td><td>30</td><td>45</td><td>15</td><td>2897</td></tr><tr><td rowspan="2">RC</td><td>BCD</td><td>8</td><td>27</td><td>45</td><td>17</td><td>4498</td></tr><tr><td>Pennzoil</td><td>1</td><td>2</td><td>34</td><td>32</td><td>11944</td></tr><tr><td>RC Total</td><td></td><td>9</td><td>24</td><td>43</td><td>19</td><td>5326</td></tr><tr><td>Total All Drilling</td><td></td><td>225</td><td>32</td><td>51</td><td>20</td><td>3697</td></tr></table>	Drill Type	Company	Count	Av. DFrom to Min. Top (m)	Av. Dto to Min. Base (m)	Av. Min. Int Length (m)	Av. Cu (ppm)	AC	BCD	78	32	56	24	4080	North	1	20	62	42	3090	TGM Group	26	33	55	22	3496	AC Total		105	32	56	24	3926	DD	BCD	2	86	93	7	23586	CRAE	2	41	54	13	3237	Newcrest	3	56	85	29	3927	North	4	37	63	26	3541	Pennzoil	1	20	28	8	5250	DD Total		12	49	69	20	7070	RAB	North	85	31	46	15	2948	Pennzoil	14	22	35	13	2587	RAB Total		99	30	45	15	2897	RC	BCD	8	27	45	17	4498	Pennzoil	1	2	34	32	11944	RC Total		9	24	43	19	5326	Total All Drilling		225	32	51	20	3697
Drill Type	Company	Count	Av. DFrom to Min. Top (m)	Av. Dto to Min. Base (m)	Av. Min. Int Length (m)	Av. Cu (ppm)																																																																																																																		
AC	BCD	78	32	56	24	4080																																																																																																																		
	North	1	20	62	42	3090																																																																																																																		
	TGM Group	26	33	55	22	3496																																																																																																																		
AC Total		105	32	56	24	3926																																																																																																																		
DD	BCD	2	86	93	7	23586																																																																																																																		
	CRAE	2	41	54	13	3237																																																																																																																		
	Newcrest	3	56	85	29	3927																																																																																																																		
	North	4	37	63	26	3541																																																																																																																		
	Pennzoil	1	20	28	8	5250																																																																																																																		
DD Total		12	49	69	20	7070																																																																																																																		
RAB	North	85	31	46	15	2948																																																																																																																		
	Pennzoil	14	22	35	13	2587																																																																																																																		
RAB Total		99	30	45	15	2897																																																																																																																		
RC	BCD	8	27	45	17	4498																																																																																																																		
	Pennzoil	1	2	34	32	11944																																																																																																																		
RC Total		9	24	43	19	5326																																																																																																																		
Total All Drilling		225	32	51	20	3697																																																																																																																		
Drill sample recovery	Method of recording and assessing core and chip sample recoveries and results assessed.	<p><b>Stavelly Project</b></p> <p><b>Thursday’s Gossan Prospect</b></p> <p><b>Stavelly Minerals’ Diamond Drilling</b></p> <p>Diamond core recoveries were logged and recorded in the database.</p>																																																																																																																						

Criteria	JORC Code explanation	Commentary
		<p>Core recovery for SMD001, SMD003 and SMD007 were good.</p> <p><b>Historical Drilling</b></p> <p>Diamond core recoveries were logged and recorded for historical drill hole SNDD001.</p> <p><b>Mineral Resource Estimate</b></p> <p>Recovery data available for 2 DD holes.</p> <p>Generally no major sample loss or groundwater issues.</p>
	<i>Measures taken to maximise sample recovery and ensure representative nature of the samples.</i>	<p><b>Stavelly Project</b></p> <p><b>Thursday's Gossan Prospect</b></p> <p><b>Stavelly Minerals' Diamond Drilling</b></p> <p>Diamond core is reconstructed into continuous runs on an angle iron cradle for orientation marking. Depths are checked against the depth given on the core blocks and rod counts are routinely carried out by the driller.</p> <p><b>Historical Drilling</b></p> <p>No details are available for the historical drill holes.</p>
	<i>Whether a relationship exists between sample recovery and grade and whether sample bias may have occurred due to preferential loss/gain of fine/coarse material.</i>	<p><b>Stavelly Project</b></p> <p><b>Thursday's Gossan Prospect</b></p> <p><b>Stavelly Minerals' Diamond Drilling</b></p> <p>Not an issue relevant to diamond drilling.</p> <p><b>Historical Drilling</b></p> <p>No details are available for the historical drill holes.</p>
Logging	<i>Whether core and chip samples have been geologically and geotechnically logged to a level of detail to support appropriate Mineral Resource estimation, mining studies and metallurgical studies.</i>	<p><b>Stavelly Project</b></p> <p><b>Thursday's Gossan Prospect</b></p> <p><b>Stavelly Minerals' Diamond Drilling</b></p> <p>Geological logging of samples followed Company and industry common practice. Qualitative logging of samples including (but not limited to); lithology, mineralogy, alteration, veining and weathering. Diamond core logging included additional fields such as structure and geotechnical parameters.</p> <p>Magnetic Susceptibility measurements were taken for each 1m diamond core interval.</p> <p><b>Historical drilling</b></p> <p>All holes were geologically logged.</p>
	<i>Whether logging is qualitative or quantitative in nature. Core (or costean, channel, etc) photography.</i>	<p><b>Stavelly Project</b></p> <p><b>Thursday's Gossan Prospect</b></p> <p><b>Stavelly Minerals' Diamond Drilling</b></p> <p>All logging is quantitative, based on visual field estimates. Systematic photography of the diamond core in the wet and dry form was completed.</p>



Criteria	JORC Code explanation	Commentary
		<b>Historical Drilling</b> All logging is quantitative, based on visual field estimates.
	<i>The total length and percentage of the relevant intersections logged.</i>	<b>Stavely Project</b> <b>Thursday's Gossan Prospect</b> <b>Stavely Minerals' Diamond Drilling</b> Detailed diamond core logging, with digital capture, was conducted for 100% of the core by Stavely's on-site geologist at the Company's core shed near Glenthompson. <b>Historical Drilling</b> Historical holes have been logged in their entirety.
<i>Sub-sampling techniques and sample preparation</i>	<i>If core, whether cut or sawn and whether quarter, half or all core taken.</i>	<b>Stavely Project</b> <b>Thursday's Gossan Prospect</b> <b>Stavely Minerals' Diamond Drilling</b> Quarter core for the PQ diameter diamond core and half core for the HQ diameter core was sampled on site using a core saw. <b>Historical Drilling</b> For historical hole SNDD001 half core was sampled. No details are given for VSTD001.
	<i>If non-core, whether riffled, tube sampled, rotary split, etc and whether sampled wet or dry.</i>	<b>Stavely Project</b> <b>Thursday's Gossan Prospect</b> <b>Historical Drilling</b> No details are given for historical aircore and RC holes.
	<i>For all sample types, the nature, quality and appropriateness of the sample preparation technique.</i>	<b>Stavely Project</b> <b>Thursday's Gossan Prospect</b> <b>Stavely Minerals' Diamond Drilling</b> Company procedures were followed to ensure sub-sampling adequacy and consistency. These included (but were not limited to), daily work place inspections of sampling equipment and practices. <b>Historical Drilling</b> No details of sample preparation are given for the historical drilling. <b>Mineral Resource Estimate</b> Pennzoil (1 RC, 14 RAB holes): No details on sampling and sample preparation methodology. North (4 DD, 1 AC, 85 RAB) and Newcrest (3 DD): No details on sample preparation methodology. Beaconsfield Gold (2 DD, 78 AC): No information on sample preparation methodology. TGM Group (26 AC): No details

Criteria	JORC Code explanation	Commentary
	<i>Quality control procedures adopted for all sub-sampling stages to maximise representivity of samples.</i>	<b>Stavely Project</b> <b>Thursday's Gossan Prospect</b> <b>Stavely Minerals' Diamond Drilling</b> Blanks and certified reference materials are submitted with the samples to the laboratory as part of the quality control procedures. <b>Historical Drilling</b> No details of quality control procedures are given for the historical drilling.
	<i>Measures taken to ensure that the sampling is representative of the in situ material collected, including for instance results for field duplicate/second-half sampling.</i>	<b>Stavely Project</b> <b>Thursday's Gossan Prospect</b> <b>Stavely Minerals' Diamond Drilling</b> No second-half sampling has been conducted at this stage. <b>Historical Drilling</b> No details are given for the historical drilling.
	<i>Whether sample sizes are appropriate to the grain size of the material being sampled.</i>	<b>Stavely Project</b> <b>Thursday's Gossan Prospect</b> <b>Stavely Minerals' Diamond Drilling</b> The sample sizes are considered to be appropriate to correctly represent the sought mineralisation. <b>Historical Drilling</b> The sample sizes are considered to be appropriate to correctly represent the sought mineralisation.
<i>Quality of assay data and laboratory tests</i>	<i>The nature, quality and appropriateness of the assaying and laboratory procedures used and whether the technique is considered partial or total.</i>	<b>Stavely Project</b> <b>Thursday's Gossan Prospect</b> <b>Stavely Minerals' Diamond Drilling</b> The core samples were analysed by multielement ICPAES Analysis - Method ME-ICP61. A 0.25g sample is pre-digested for 10-15 minutes in a mixture of nitric and perchloric acids, then hydrofluoric acid is added and the mixture is evaporated to dense fumes of perchloric (incipient dryness). The residue is leached in a mixture of nitric and hydrochloric acids, the solution is then cooled and diluted to a final volume of 12.5mls. Elemental concentrations are measured simultaneously by ICP Atomic Emission Spectrometry. This technique approaches total dissolution of most minerals and is considered an appropriate assay method for porphyry copper-gold systems. The core samples were also analysed for gold using Method Au-AA23. Up to a 30g sample is fused at approximately 1,100°C with alkaline fluxes including lead oxide. During the fusion process lead oxide is reduced to molten lead which acts as a collector for gold. When the

Criteria	JORC Code explanation	Commentary
		<p>fused mass is cooled the lead separates from the impurities (slag) and is placed in a cupel in a furnace at approximately 900°C. The lead oxidizes to lead oxide, being absorbed by the cupel, leaving a bead (prill) of gold, silver (which is added as a collector) and other precious metals. The prill is dissolved in aqua regia with a reduced final volume. Gold content is determined by flame AAS using matrix matched standards. For samples which are difficult to fuse a reduced charge may be used to yield full recovery of gold. This technique approaches total dissolution of most minerals and is considered an appropriate assay method for detecting gold mineralisation.</p> <p><b>Historical Drilling</b></p> <p>Samples from historical diamond hole SNDD001 were analysed at Amdel Laboratory. Gold was analysed by Fire assay and the multi-elements by aqua regia with ICPOES finish.</p> <p>Samples from TGRC110, TGRC136 and TGAC078 were submitted for the analysis of Au, Ag, As, Cu, Co, Fe, Ni, Pb, S and Zn. All elements except Au were assayed by ICP/OES methods. Gold was analysed using the Fire Assay method. Samples were submitted to either Genalysis Laboratory Services Pty Ltd (Amdel) in Adelaide or to Aminya Laboratories Pty Ltd (Onsite Laboratory Services) in Bendigo for analysis.</p> <p>Samples from TGAC016 were submitted to Amdel Laboratory for Au by Fire assay and Ag, As, Cu, Fe, S, Pb and Zn by ICP/OES.</p> <p>Samples for TGAC004 were submitted to Onsite Laboratory Services in Bendigo for Au analysis by Fire Assay and Cu by ICP/OES.</p> <p>Holes SAC029 and SAC030 were submitted to Onsite Laboratory Services in Bendigo. Au was analysed by Fire assay, Hg by cold vapour and Ag, As, Bi, Cu, Pb, S and Zn by ICP/OES.</p> <p><b>Mineral Resource Estimate</b></p> <p>Pennzoil (1 RC, 14 RAB holes): A base metal suite was assayed via AAS (digestion not specified) and Au was assayed via fire assay.</p> <p>North (4 DD, 1 AC, 85 RAB) and Newcrest (3 DD): A base metal suite was assayed via Mixed Acid digest, AAS detection and Au was assayed via fire assay.</p> <p>Beaconsfield Gold (2 DD, 78 AC): OnSite Laboratory Services (Bendigo) analysed all samples for Cu by aqua regia digest ICP-OES detection and repeated assays for samples returning greater than 5000ppm Cu by Mixed Acid Digest ICP-OES detection. Au was assayed via fire assay.</p>



Criteria	JORC Code explanation	Commentary
		<p>TGM Group (26 AC): No details. "Cherry-picking" of best assays from reassayed samples (85 of 160 substituted) has introduced a +10% relative bias for 9 holes used in the Mineral Resource estimate.</p> <p>No QC samples were inserted into any of the sample batches from the Thursday's Gossan drilling. No laboratory QC data was made available for assessment as part of this Mineral Resource estimate.</p> <p>Beaconsfield Gold undertook a limited (selective) umpire laboratory programme (29 samples), entire residual material assaying (94 intervals) and 66 sub-sample assays of residual material (66 intervals). These projects provide limited insight into sampling and assay reliability. This data indicates that:</p> <p>Both significant bias and precision issues are suspected in the Beaconsfield Gold dataset (OnSite Laboratory) and that there appears to be a period of instrument malfunction or systems/procedural breakdown at grades greater than 3,000ppm Cu at the laboratory.</p> <p>The spear vs total sample dataset shows a significant relative bias in favour of the spear sample, manifesting greatest within samples containing higher copper grades.</p>
	<i>For geophysical tools, spectrometers, handheld XRF instruments, etc, the parameters used in determining the analysis including instrument make and model, reading times, calibrations factors applied and their derivation, etc.</i>	N/A
	<i>Nature of quality control procedures adopted (eg standards, blanks, duplicates, external laboratory checks) and whether acceptable levels of accuracy (ie lack of bias) and precision have been established.</i>	<p><b>Stavelly Project</b></p> <p><b>Thursday's Gossan Prospect</b></p> <p><b>Stavelly Minerals' Diamond Drilling</b></p> <p>The analytical laboratory provide their own routine quality controls within their own practices. The results from their own validations were provided to Stavelly Minerals.</p> <p>Results from the CRM standards and the blanks gives confidence in the accuracy and precision of the assay data returned from ALS.</p> <p><b>Historical Drilling</b></p> <p>No quality control data available for historical drilling.</p>
Verification of sampling and assaying	<i>The verification of significant intersections by either independent or alternative company personnel.</i>	<p><b>Stavelly Project</b></p> <p><b>Thursday's Gossan Prospect</b></p> <p><b>Stavelly Minerals' Diamond Drilling</b></p> <p>Either Stavelly Minerals' Managing Director or Technical Director has visually verified significant intersections in the</p>

Criteria	JORC Code explanation	Commentary
		<p>core at Thursday's Gossan.</p> <p><b>Historical Drilling</b></p> <p>Stavely Minerals' Managing Director has visually verified the significant intersections in historical diamond hole SNDD001.</p> <p><b>Mineral Resource Estimate</b></p> <p>Beaconsfield Gold undertook a limited (selective) umpire laboratory programme (29 samples), entire residual material assaying (94 intervals) and 66 sub-sample assays of residual material (66 intervals). These projects provide limited insight into sampling and assay reliability.</p>
	<i>The use of twinned holes.</i>	No twinned holes have been drilled.
	<i>Documentation of primary data, data entry procedures, data verification, data storage (physical and electronic) protocols.</i>	<p><b>Stavely Project</b></p> <p><b>Thursday's Gossan Prospect</b></p> <p><b>Stavely Minerals' Diamond Drilling</b></p> <p>Primary data was collected for drill holes using the OCRIS logging template on Panasonic Toughbook laptop computers using lookup codes. The information was sent to a database consultant for validation and compilation into a SQL database.</p> <p><b>Historical Drilling</b></p> <p>No details provided for historical drilling.</p>
	<i>Discuss any adjustment to assay data.</i>	No adjustments or calibrations were made to any assay data used in this report.
<i>Location of data points</i>	<i>Accuracy and quality of surveys used to locate drill holes (collar and down-hole surveys), trenches, mine workings and other locations used in Mineral Resource estimation.</i>	<p><b>Stavely Project</b></p> <p><b>Thursday's Gossan Prospect</b></p> <p><b>Stavely Minerals' Diamond Drilling</b></p> <p>Drill collar locations were pegged before drilling and surveyed using Garmin handheld GPS to accuracy of +/- 3m. Collar surveying was performed by Stavely Minerals' personnel. This is considered appropriate at this early stage of exploration.</p> <p>For the diamond holes down-hole single shot surveys were conducted by the drilling contractor. Surveys were conducted at approximately every 30m down-hole.</p> <p><b>Historical Drilling</b></p> <p>No details provided for drill collar locations for historical drilling.</p> <p>Downhole surveying was conducted for SNDD001 and VSTD001.</p> <p><b>Mineral Resource Estimate</b></p> <p>Holes within the Thursday's Gossan area are recorded as being surveyed under three systems: AMG66 zone 54S, MGA zone 54 and GDA94 zone 54S. All coordinates were converted to GDA94 zone 54S by previous workers. These conversions have not been checked by NPT or HA.</p>

Criteria	JORC Code explanation	Commentary
		<p>The August 2013 estimate is undertaken using the supplied GDA94 54S grid references.</p> <p>Beaconsfield Gold holes were located by hand held GPS. No information on survey methods for other workers.</p>
	<i>Specification of the grid system used.</i>	The grid system used is GDA94, zone 54.
	<i>Quality and adequacy of topographic control.</i>	<p>At the Thursday's Gossan prospect topographic control is achieved via use of DTM developed from a 2008 airborne magnetic survey conducted by UTS contractors measuring relative height using radar techniques.</p> <p>For Stavely Minerals' exploration, the RL was recorded for each drill hole and soil sample location from the GPS. Accuracy of the GPS is considered to be within 5m.</p>
<i>Data spacing and distribution</i>	<i>Data spacing for reporting of Exploration Results.</i>	The drill hole spacing is project specific, refer to figures in text.
	<i>Whether the data spacing and distribution is sufficient to establish the degree of geological and grade continuity appropriate for the Mineral Resource and Ore Reserve estimation procedure(s) and classifications applied.</i>	<p><b>Mineral Resource Estimate</b></p> <p>Area showing the thickest and highest tenor of mineralisation tested at nominal 50m centres by predominantly vertical holes.</p> <p>Areas less well mineralised tested mostly at 100m centres by vertical drill holes.</p>
	<i>Whether sample compositing has been applied.</i>	<p><b>Stavely Project</b></p> <p><b>Thursday's Gossan Prospect</b></p> <p><b>Stavely Minerals' Diamond Drilling</b></p> <p>Sample intervals were based on lithology but in general were 1m. No intervals were less than 0.3m or greater than 1.8m.</p> <p><b>Historical Drilling</b></p> <p>Sample compositing based on lithology was applied for historical drill hole SNDD001.</p> <p>Three metre compositing was applied for historical drill holes STAVRA077 and TGAC004.</p> <p>Two metre compositing was applied for historical drill hole TGAC078.</p> <p>TGRC110, TGRC136, SAC029 and SAC030 were sampled on a one metre basis.</p> <p>A combination of one metre and two metre composite sampling was applied for VSTD001.</p>
<i>Orientation of data in relation to geological structure</i>	<i>Whether the orientation of sampling achieves unbiased sampling of possible structures and the extent to which this is known, considering the deposit type.</i>	<p><b>Stavely Project</b></p> <p><b>Thursday's Gossan Prospect</b></p> <p><b>Stavely Minerals' Diamond Drilling</b></p> <p>At Thursday's Gossan, diamond drill holes SMD001 and SMD003 were orientated at 60° toward 060° to intercept and drill beneath an IP chargeability anomaly interpreted</p>



Criteria	JORC Code explanation	Commentary
		<p>as representing the phyllic alteration of a porphyry system.</p> <p><b>Mineral Resource Estimate</b></p> <p>Drill orientation appropriate for testing of flat-lying mineralisation.</p> <p>Underlying geology indicates that primary mineralisation may be sub vertical. Supergene mineralisation is controlled by pre-existing geology, groundwater movement and surface/weathering events. It is unknown from the current dataset if there is any sub-vertical fabric within the supergene mineralisation and if so then vertical holes will not adequately sample this feature of the mineralisation.</p>
	<i>If the relationship between the drilling orientation and the orientation of key mineralised structures is considered to have introduced a sampling bias, this should be assessed and reported if material.</i>	<p><b>Stavely Project</b></p> <p><b>Thursday's Gossan Prospect</b></p> <p><b>Stavely Minerals' Diamond Drilling</b></p> <p>There is insufficient drilling data to date to demonstrate continuity of mineralised domains and determine if any orientation sampling bias can be identified in the data.</p>
Sample security	<i>The measures taken to ensure sample security.</i>	<p><b>Stavely Project</b></p> <p><b>Thursday's Gossan Prospect</b></p> <p><b>Stavely Minerals' Diamond Drilling</b></p> <p>Samples are delivered in closed poly-weave bags to the courier in Ararat by Stavely Minerals' personnel. The samples are couriered to ALS Laboratory in Orange, NSW.</p> <p><b>Historical Drilling</b></p> <p>No available data to assess security.</p> <p><b>Mineral Resource Estimate</b></p> <p>No available data to assess security.</p>
Audits or reviews	<i>The results of any audits or reviews of sampling techniques and data.</i>	<p>No audits or reviews of the data management system has been carried out.</p> <p><b>Mineral Resource Estimate</b></p> <p>Basic checking of data integrity.</p>

## Section 2 Reporting of Exploration Results

(Criteria listed in the preceding section also apply to this section.)

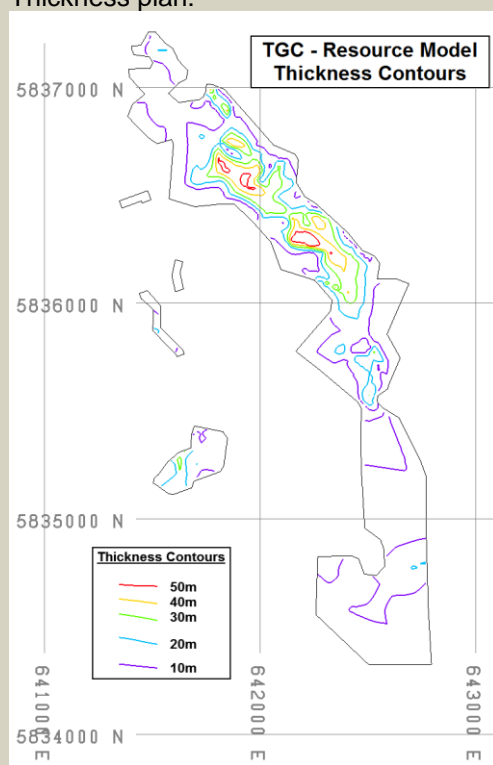
Criteria	JORC Code explanation	Commentary
<i>Mineral tenement and land tenure status</i>	<i>Type, reference name/number, location and ownership including agreements or material issues with third parties such as joint ventures, partnerships, overriding royalties, native title interests, historical sites, wilderness or national park and environmental settings.</i>	<p><b>Stavely Project</b></p> <p>The diamond drilling at Thursday's Gossan and Mount Stavely prospects and the IP survey conducted at the Fairview prospect are located on EL4556, which forms the Stavely Project.</p> <p>The mineralisation at Thursday's Gossan is situated within exploration licence EL4556.</p> <p>The Stavely Project was purchased by Stavely Minerals (formerly Northern Platinum) from BCD Resources Limited in May 2013. Stavely Minerals hold 100% ownership of the Stavely Project Tenements. The Stavely Project is on freehold agricultural land and not subject to Native Title claims.</p> <p>New Challenge Resources Pty Ltd retains a net smelter return royalty of 3% in EL4556, although there is an option to reduce this to 1% upon payment of \$500k.</p>
	<i>The security of the tenure held at the time of reporting along with any known impediments to obtaining a licence to operate in the area.</i>	<p><b>Stavely Project</b></p> <p>A retention licence – RL2017 was applied for over the majority of EL4556 in May 2014.</p> <p>The tenement is in good standing and no known impediments exist.</p>
<i>Exploration done by other parties</i>	<i>Acknowledgment and appraisal of exploration by other parties.</i>	<p><b>Stavely Project</b></p> <p><b>Thursday's Gossan Prospect</b></p> <p>Exploration activity became focused on Thursday's Gossan and the Junction prospects following their discovery by Pennzoil of Australia Ltd in the late 1970's. North Limited continued to focus on Thursday's Gossan in the 1990s. North's best drill result at Thursday's Gossan came from VICT1D1 which gave 161m of 0.26% Cu from 43m, including 10m of 0.74% Cu from 43m from a supergene-enriched zone containing chalcocite.</p> <p>The tenement was optioned to CRA Exploration between 1995 and 1997. CRAE drilled several deep diamond drill holes into Thursday's Gossan, including DD96WL10, which intersected 186m from 41m of 0.15% Cu and DD96WL11, which intersected 261.7m from 38.3m of 0.13% Cu.</p> <p>EL4556 was further explored by Newcrest Operations Limited under option from New Challenge Resources Ltd between 2002 and 2004. Their main focus was Thursday's Gossan in order to assess its potential as a porphyry copper deposit. One of their better</p>

Criteria	JORC Code explanation	Commentary
		<p>intersections came from drill hole VSTD01 on the northern edge of the deposit which gave 32m at 0.41 g/t Au and 0.73% Cu from 22m in supergene-enriched material.</p> <p>The Stavely Project was optioned to Beaconsfield Gold Mines Pty Ltd in 2006 who flew an airborne survey and undertook an extensive drilling programme focused on several prospects including Thursday's Gossan. One of their diamond drill holes at Thursday's Gossan, SNDD001, encountered zones with quartz-sulphide veins assaying 7.7m of 1.08 g/t Au and 4.14% Cu from 95.3m and 9.5m of 0.44 g/t Au and 2.93% Cu from 154.6m along silicified and sheared contacts between serpentinite and porphyritic intrusive rocks.</p> <p>Once Beaconsfield Gold Mines Pty Ltd had fulfilled their option requirements, title of EL4556 passed to their subsidiary company, BCD Metals Pty Ltd, who undertook a gravity survey and extensive drilling at prospects including Thursday's Gossan. They also commissioned a maiden Mineral Resource estimate for Thursday's Gossan.</p> <p>All work conducted by previous operators at Thursday's Gossan is considered to be of a reasonably high quality.</p> <p><b>Mineral Resource Estimate</b></p> <p>Pennzoil: 1 RC, 14 RAB holes  North: 4 DD, 1 AC, 85 RAB holes  TGM Group: 26 AC holes  Beaconsfield Gold: 2 DD, 78 AC holes  Beaconsfield Gold: Mineral Resource Estimate undertaken by Coffey Mining Pty Ltd (2008)</p>
Geology	<i>Deposit type, geological setting and style of mineralisation.</i>	<p><b>Stavely Project</b></p> <p><b>Thursday's Gossan Prospect</b></p> <p>The Thursday's Gossan and Junction prospects are located in the Mount Stavely Volcanic Complex (MSVC). Intrusion of volcanic arc rocks, such as the Mount Stavely Volcanic Complex, by shallow level porphyries can lead to the formation of porphyry copper ± gold ± molybdenum deposits.</p> <p>The Thursday's Gossan Chalcocite deposit (TGC) is considered to be a supergene enrichment of primary porphyry-style copper mineralisation. Mineralisation is characterised by chalcopryite, covellite and chalcocite copper sulphide mineralisation within a sericite, illite and kaolin clay alteration assemblage. Copper mineralisation is within a flat lying enriched 'blanket' of overall dimensions of 4 kilometres north-south by up to 1.5 kilometres east-west by up to 60 metres thick with an average thickness of approximately 20 metres commencing at an average depth below surface of</p>



Criteria	JORC Code explanation	Commentary																																																																																																																										
		<p>approximately 30 metres. The majority (circa 60%) of the Mineral Resources reside within a higher grade zone of approximate dimensions of 1 kilometre x 300 metres by 35 metres thick.</p> <p>The Thursday's Gossan area hosts a major hydrothermal alteration system with copper-gold mineralisation over a 10 kilometre long corridor. The Junction porphyry target is defined by a coincident magnetic high, strong soil copper geochemistry, RAB drilling copper anomalism. Stavelly Minerals believes the technical evidence indicates there is significant porphyry copper-gold mineralisation potential at depth at Thursday's Gossan.</p> <p><b>Mineral Resource Estimate</b></p> <p>Supergene enrichment of hydrothermally altered host rocks, where fine grained chalcocite and covellite have partially replaced pyrite and chalcopyrite grains.</p>																																																																																																																										
Drill hole Information	<p>A summary of all information material to the understanding of the exploration results including a tabulation of the following information for all Material drill holes:</p> <ul style="list-style-type: none"><li>○ easting and northing of the drill hole collar</li><li>○ elevation or RL (Reduced Level – elevation above sea level in metres) of the drill hole collar</li><li>○ dip and azimuth of the hole</li><li>○ down hole length and interception depth</li><li>○ hole length.</li></ul>	<p>A table of relating to the significant intercepts reported is provided in the body of the text.</p> <p><b>Mineral Resource Estimate</b></p> <p>225 holes drilled in the prospect.</p> <p>Collar locations not verified however plot within acceptable levels from SRTM derived topographic surface.</p> <p>Downhole surveys for describing hole trace and sample locations available for 4 of 40 angled holes. 185 vertical holes drilled.</p> <p>Pennzoil assayed intervals logged with visible sulphide mineralisation.</p> <p>Sampling interval breakdown:</p> <table><tr><th rowspan="2">Drill Type</th><th rowspan="2">Company</th><th colspan="4">Count of Sample Lengths</th><th rowspan="2">Total</th></tr><tr><th>0 to 1m</th><th>1 to 2m</th><th>2 to 3m</th><th>3 to 5m</th></tr><tr><td rowspan="3">AC</td><td>BCD</td><td>833</td><td>258</td><td>177</td><td>1</td><td>1269</td></tr><tr><td>North</td><td></td><td>21</td><td></td><td></td><td>21</td></tr><tr><td>TGM Group</td><td></td><td></td><td>187</td><td></td><td>187</td></tr><tr><td colspan="2">AC Total</td><td>833</td><td>279</td><td>364</td><td>1</td><td>1477</td></tr><tr><td rowspan="5">DD</td><td>BCD</td><td>3</td><td>4</td><td>1</td><td>1</td><td>9</td></tr><tr><td>CRAE</td><td>1</td><td>10</td><td>2</td><td></td><td>13</td></tr><tr><td>Newcrest</td><td>38</td><td>25</td><td></td><td></td><td>63</td></tr><tr><td>North</td><td>96</td><td>4</td><td></td><td></td><td>100</td></tr><tr><td>Pennzoil</td><td>8</td><td></td><td></td><td></td><td>8</td></tr><tr><td colspan="2">DD Total</td><td>146</td><td>43</td><td>3</td><td>1</td><td>193</td></tr><tr><td rowspan="2">RAB</td><td>North</td><td></td><td>1</td><td>436</td><td>2</td><td>439</td></tr><tr><td>Pennzoil</td><td>1</td><td>92</td><td></td><td></td><td>93</td></tr><tr><td colspan="2">RAB Total</td><td>1</td><td>93</td><td>436</td><td>2</td><td>532</td></tr><tr><td rowspan="2">RC</td><td>BCD</td><td>136</td><td></td><td>1</td><td></td><td>137</td></tr><tr><td>Pennzoil</td><td></td><td>16</td><td></td><td></td><td>16</td></tr><tr><td colspan="2">RC Total</td><td>136</td><td>16</td><td>1</td><td></td><td>153</td></tr><tr><td colspan="2">Total</td><td>1116</td><td>431</td><td>804</td><td>4</td><td>2355</td></tr></table> <p>Lithology logs through mineralisation available for all holes.</p> <p>Incomplete oxidation-state and interval colour logging</p>	Drill Type	Company	Count of Sample Lengths				Total	0 to 1m	1 to 2m	2 to 3m	3 to 5m	AC	BCD	833	258	177	1	1269	North		21			21	TGM Group			187		187	AC Total		833	279	364	1	1477	DD	BCD	3	4	1	1	9	CRAE	1	10	2		13	Newcrest	38	25			63	North	96	4			100	Pennzoil	8				8	DD Total		146	43	3	1	193	RAB	North		1	436	2	439	Pennzoil	1	92			93	RAB Total		1	93	436	2	532	RC	BCD	136		1		137	Pennzoil		16			16	RC Total		136	16	1		153	Total		1116	431	804	4	2355
Drill Type	Company	Count of Sample Lengths				Total																																																																																																																						
		0 to 1m	1 to 2m	2 to 3m	3 to 5m																																																																																																																							
AC	BCD	833	258	177	1	1269																																																																																																																						
	North		21			21																																																																																																																						
	TGM Group			187		187																																																																																																																						
AC Total		833	279	364	1	1477																																																																																																																						
DD	BCD	3	4	1	1	9																																																																																																																						
	CRAE	1	10	2		13																																																																																																																						
	Newcrest	38	25			63																																																																																																																						
	North	96	4			100																																																																																																																						
	Pennzoil	8				8																																																																																																																						
DD Total		146	43	3	1	193																																																																																																																						
RAB	North		1	436	2	439																																																																																																																						
	Pennzoil	1	92			93																																																																																																																						
RAB Total		1	93	436	2	532																																																																																																																						
RC	BCD	136		1		137																																																																																																																						
	Pennzoil		16			16																																																																																																																						
RC Total		136	16	1		153																																																																																																																						
Total		1116	431	804	4	2355																																																																																																																						

Criteria	JORC Code explanation	Commentary
		<p>(utilised to determine base of supergene zone).</p> <p>Summary moisture data available for 28 AC/RC holes show that all but one hole encountered water through the mineralised interval.</p> <p>Recovery data available for 2 DD holes.</p> <p>SG measurements taken from Beaconsfield Gold hole TGDD46. No mention of drying samples. May be more akin to bulk density measurements than dry bulk density measurements.</p>
	<i>If the exclusion of this information is justified on the basis that the information is not Material and this exclusion does not detract from the understanding of the report, the Competent Person should clearly explain why this is the case.</i>	No material drill hole information has been excluded.
<i>Data aggregation methods</i>	<i>In reporting Exploration Results, weighting averaging techniques, maximum and/or minimum grade truncations (eg cutting of high grades) and cut-off grades are usually Material and should be stated.</i>	<p><b>Stavelly Project</b></p> <p><b>Thursday's Gossan Prospect</b></p> <p>Exploration results are nominally reported where copper results are greater than 1% Cu over a down-hole width of a minimum of 1 metre.</p> <p>No top-cutting of high grade assay results have been applied, nor was it deemed necessary for the reporting of significant intersections.</p> <p><b>Mineral Resource Estimate</b></p> <p>Assays composited to 3m for resource estimation.</p>
	<i>Where aggregate intercepts incorporate short lengths of high grade results and longer lengths of low grade results, the procedure used for such aggregation should be stated and some typical examples of such aggregations should be shown in detail.</i>	<p><b>Stavelly Project</b></p> <p><b>Thursday's Gossan Prospect</b></p> <p>In reporting exploration results, length weighted averages are used for any non-uniform intersection sample lengths. Length weighted average is (sum product of interval x corresponding interval grade %) divided by sum of interval length.</p> <p><b>Historical Drilling</b></p> <p>In reporting exploration results, length weighted averages are used for any non-uniform intersection sample lengths. Length weighted average is (sum product of interval x corresponding interval grade %) divided by sum of interval length.</p>
	<i>The assumptions used for any reporting of metal equivalent values should be clearly stated.</i>	No metal equivalent values are used for reporting exploration results.

Criteria	JORC Code explanation	Commentary
Relationship between mineralisation widths and intercept lengths	<p><i>These relationships are particularly important in the reporting of Exploration Results.</i></p> <p><i>If the geometry of the mineralisation with respect to the drill hole angle is known, its nature should be reported.</i></p>	<p><b>Stavely Project</b></p> <p><b>Thursday's Gossan Prospect</b></p> <p>There is insufficient drilling data to date to demonstrate continuity of mineralised domains and determine the relationship between mineralisation widths and intercept lengths.</p> <p><b>Mineral Resource Estimate</b></p> <p>No obvious association other than, as expected with supergene mineralisation, globally thicker mineralisation has higher tenor of copper.</p>
	<p><i>If it is not known and only the down hole lengths are reported, there should be a clear statement to this effect (eg 'down hole length, true width not known').</i></p>	Refer to the Tables and Figures in the text.
Diagrams	<p><i>Appropriate maps and sections (with scales) and tabulations of intercepts should be included for any significant discovery being reported. These should include, but not be limited to a plan view of drill hole collar locations and appropriate sectional views.</i></p>	<p>Refer to Figures in body of text.</p> <p>A plan view of the drill hole collar locations is included.</p> <p><b>Mineral Resource Estimate</b></p> <p>No historic or client produced diagrams available for review.</p> <p>Thickness plan:</p> 

Criteria	JORC Code explanation	Commentary																														
		<p>Copper grade plan:</p> <div><p>Thursdays Gossan Copper Mineralisation: May 2013 Resource Estimate</p><p>Extent of 2000ppm Cu mineralisation</p><p>Cu Grade (ppm)</p><table><tr><td>3000</td><td>&lt;=</td><td>&lt; 4000.000</td></tr><tr><td>4000.000</td><td>&lt;=</td><td>&lt; 6000.000</td></tr><tr><td>6000.000</td><td>&lt;=</td><td>&lt; 8000.000</td></tr><tr><td>8000.000</td><td>&lt;=</td><td>&lt; 10000.000</td></tr><tr><td>10000.000</td><td>&lt;=</td><td>&lt; 12000.000</td></tr><tr><td>12000.000</td><td>&lt;=</td><td>&lt; 14000.000</td></tr><tr><td>14000.000</td><td>&lt;=</td><td>&lt; 16000.000</td></tr><tr><td>16000.000</td><td>&lt;=</td><td>&lt; 18000.000</td></tr><tr><td>18000.000</td><td>&lt;=</td><td>&lt; 20000.000</td></tr><tr><td>20000.000</td><td>&lt;=</td><td>&lt; 30000.000</td></tr></table></div>	3000	<=	< 4000.000	4000.000	<=	< 6000.000	6000.000	<=	< 8000.000	8000.000	<=	< 10000.000	10000.000	<=	< 12000.000	12000.000	<=	< 14000.000	14000.000	<=	< 16000.000	16000.000	<=	< 18000.000	18000.000	<=	< 20000.000	20000.000	<=	< 30000.000
3000	<=	< 4000.000																														
4000.000	<=	< 6000.000																														
6000.000	<=	< 8000.000																														
8000.000	<=	< 10000.000																														
10000.000	<=	< 12000.000																														
12000.000	<=	< 14000.000																														
14000.000	<=	< 16000.000																														
16000.000	<=	< 18000.000																														
18000.000	<=	< 20000.000																														
20000.000	<=	< 30000.000																														
		<p>Drill hole plan:</p> <div><p>Drill Type</p><p>AC DD RAB RC</p></div>																														



Criteria	JORC Code explanation	Commentary
<i>Balanced reporting</i>	<i>Where comprehensive reporting of all Exploration Results is not practicable, representative reporting of both low and high grades and/or widths should be practiced to avoid misleading reporting of Exploration Results.</i>	<p><b>Stavely Project</b></p> <p><b>Thursday's Gossan Prospect</b></p> <p>All Cu values greater than or equal to 1m at &gt;1% have been reported for SMD007.</p> <p><b>Mineral Resource Estimate</b></p> <p>Selective sampling of holes where mineralisation observed considered acceptable for estimating sulphide resources.</p> <p>Alternative sampling and "cherry picking" practices assessed as having negligible effect on global estimate but will be a limiting factor in lifting local resources to higher than Inferred classification under the JORC Code (2012 Edition).</p> <p>66 of the 225 holes terminate within mineralisation; however surrounding holes adequately define the base of mineralisation.</p>
<i>Other substantive exploration data</i>	<i>Other exploration data, if meaningful and material, should be reported including (but not limited to): geological observations; geophysical survey results; geochemical survey results; bulk samples – size and method of treatment; metallurgical test results; bulk density, groundwater, geotechnical and rock characteristics; potential deleterious or contaminating substances.</i>	<p>All relevant exploration data is shown on figures and discussed in the text.</p> <p><b>Mineral Resource Estimate</b></p> <p>A further 683 holes within and surrounding the prospect area were utilised for defining the resource mineralisation.</p>
<i>Further work</i>	<p><i>The nature and scale of planned further work (eg tests for lateral extensions or depth extensions or large-scale step-out drilling).</i></p> <p><i>Diagrams clearly highlighting the areas of possible extensions, including the main geological interpretations and future drilling areas, provided this information is not commercially sensitive.</i></p>	<p><b>Stavely Project</b></p> <p><b>Thursday's Gossan Prospect</b></p> <p>Subsequent to the logging, sampling and receipt of assays from the three recently completed diamond drill holes (SMD006, SMD007 and SMD008) the new data will be interpreted and modelled in conjunction with the previous drilling to gain a better understanding of the mineralisation.</p> <p>RC drilling has been planned to target the near-surface expressions of the sulphide-rich 'D' veins which have the potential to increase the grade of the portion of the Mineral Resource where these veins occur.</p> <p><b>Mineral Resource Estimate</b></p> <p>Evaluation of area for discovery of styles of mineralisation other than the defined supergene mineralisation.</p>

### Section 3 Estimation and Reporting of Mineral Resources

(Criteria listed in section 1, and where relevant in section 2, also apply to this section.)

Criteria	JORC Code explanation	Commentary
<i>Database integrity</i>	<p><i>Measures taken to ensure that data has not been corrupted by, for example, transcription or keying errors, between its initial collection and its use for Mineral Resource estimation purposes.</i></p> <p><i>Data validation procedures used.</i></p>	<p>Data management protocols and provenance unknown.</p> <p>Limited cross checks with paper records of drill hole and assay data.</p> <p>Relational and spatial integrity assessed and considered acceptable.</p>
<i>Site visits</i>	<p><i>Comment on any site visits undertaken by the Competent Person and the outcome of those visits.</i></p> <p><i>If no site visits have been undertaken indicate why this is the case.</i></p>	<p>Not undertaken by CP.</p> <p>CP has viewed photos of chip trays with mineralisation taken by Stavely Minerals' Personnel.</p>
<i>Geological interpretation</i>	<p><i>Confidence in (or conversely, the uncertainty of ) the geological interpretation of the mineral deposit.</i></p> <p><i>Nature of the data used and of any assumptions made.</i></p> <p><i>The effect, if any, of alternative interpretations on Mineral Resource estimation.</i></p> <p><i>The use of geology in guiding and controlling Mineral Resource estimation.</i></p> <p><i>The factors affecting continuity both of grade and geology.</i></p>	<p>Single planar flat-lying horizon of supergene mineralisation containing areas where mineralisation thickens and copper grade tenor increases. A 0.2%Cu cut was utilised to domain the extents of the better mineralisation and this domain used as a hard boundary for grade interpolation.</p>
<i>Dimensions</i>	<p><i>The extent and variability of the Mineral Resource expressed as length (along strike or otherwise), plan width, and depth below surface to the upper and lower limits of the Mineral Resource.</i></p>	<p>Extends intermittently for a strike length of 4,000m (NS) a breadth of 1,500m and vertically up to 60m thick. The model includes prospects known as Thursday's Gossan Chalcocite Copper, Junction and Drysdale.</p> <p>The block model and grade estimate encompasses the extent of the mineralisation.</p>
<i>Estimation and modelling techniques</i>	<p><i>The nature and appropriateness of the estimation technique(s) applied and key assumptions, including treatment of extreme grade values, domaining, interpolation parameters and maximum distance of extrapolation from data points. If a computer assisted</i></p>	<p>Copper grades were interpolated into a Vulcan™ non-regular block model with 20x20x10 metre parent blocks – subblocked to 2.5x2.5x2.5 metre minimum block dimensions.</p> <p>3m composite intervals utilised.</p> <p>No high grade sample treatment applied.</p> <p>Single pass ID2 interpolation run employed utilising 200m sample search within the plane of mineralisation (97.8% of</p>

Criteria	JORC Code explanation	Commentary
	<p><i>estimation method was chosen include a description of computer software and parameters used.</i></p> <p><i>The availability of check estimates, previous estimates and/or mine production records and whether the Mineral Resource estimate takes appropriate account of such data.</i></p> <p><i>The assumptions made regarding recovery of by-products.</i></p> <p><i>Estimation of deleterious elements or other non-grade variables of economic significance (eg sulphur for acid mine drainage characterisation).</i></p> <p><i>In the case of block model interpolation, the block size in relation to the average sample spacing and the search employed.</i></p> <p><i>Any assumptions behind modelling of selective mining units.</i></p> <p><i>Any assumptions about correlation between variables.</i></p> <p><i>Description of how the geological interpretation was used to control the resource estimates.</i></p> <p><i>Discussion of basis for using or not using grade cutting or capping.</i></p> <p><i>The process of validation, the checking process used, the comparison of model data to drill hole data, and use of reconciliation data if available.</i></p>	<p>blocks within the TIN domain estimated).</p> <p>Minimum of 10 and maximum of 20 composites utilised to estimate grade.</p> <p>The Mt Ararat Mineral Resource is classified as Inferred under the guidelines set out in the 2012 JORC Code.</p>
Moisture	<p><i>Whether the tonnages are estimated on a dry basis or with natural moisture, and the method of determination of the moisture content</i></p>	<p>27 of 28 AC/RC holes with moisture information recorded wet drilling conditions through the mineralisation. It is unknown if the wet conditions has introduced bias or contamination into the dataset as relevant/detailed information is not available.</p> <p>Available core recovery data suggests that biases caused by both loss and enrichment may be affecting the resource dataset.</p>
Cut-off parameters	<p><i>The basis of the adopted cut-off grade(s) or quality parameters applied.</i></p>	<p>The Mineral Resource estimate is reported at 0.2%, 0.3% and 0.5% Cu cuts and by three mineralised thicknesses domains - &lt;10m, 10-20m and &gt;20m thick. These breakdowns and grade tonnage plots are reported to</p>

Criteria	JORC Code explanation	Commentary
		allow differing economic assessment on the project.
<i>Mining factors or assumptions</i>	<i>Assumptions made regarding possible mining methods, minimum mining dimensions and internal (or, if applicable, external) mining dilution. It is always necessary as part of the process of determining reasonable prospects for eventual economic extraction to consider potential mining methods, but the assumptions made regarding mining methods and parameters when estimating Mineral Resources may not always be rigorous. Where this is the case, this should be reported with an explanation of the basis of the mining assumptions made.</i>	Not applied, however resource is reported at three thicknesses for input into this discipline.
<i>Metallurgical factors or assumptions</i>	<i>The basis for assumptions or predictions regarding metallurgical amenability. It is always necessary as part of the process of determining reasonable prospects for eventual economic extraction to consider potential metallurgical methods, but the assumptions regarding metallurgical treatment processes and parameters made when reporting Mineral Resources may not always be rigorous. Where this is the case, this should be reported with an explanation of the basis of the metallurgical assumptions made.</i>	Not evaluated as risks associated with historic data over-riding feature affecting the confidence of the estimate.
<i>Environmental factors or assumptions</i>	<i>Assumptions made regarding possible waste and process residue disposal options. It is always necessary as part of the process of determining reasonable prospects for eventual economic extraction to consider the potential environmental impacts of the mining and processing operation. While at this stage the determination of potential environmental impacts, particularly for a greenfields project, may not always be well advanced, the status of early consideration of these potential environmental</i>	Not evaluated as risks associated with historic data over-riding feature affecting the confidence of the estimate.



Criteria	JORC Code explanation	Commentary
	<i>impacts should be reported. Where these aspects have not been considered this should be reported with an explanation of the environmental assumptions made.</i>	
<i>Bulk density</i>	<p><i>Whether assumed or determined. If assumed, the basis for the assumptions. If determined, the method used, whether wet or dry, the frequency of the measurements, the nature, size and representativeness of the samples.</i></p> <p><i>The bulk density for bulk material must have been measured by methods that adequately account for void spaces (vugs, porosity, etc), moisture and differences between rock and alteration zones within the deposit.</i></p> <p><i>Discuss assumptions for bulk density estimates used in the evaluation process of the different materials.</i></p>	A single tonnage factor of 2.10 tonnes/m <sup>3</sup> was applied to all mineralisation.
<i>Classification</i>	<p><i>The basis for the classification of the Mineral Resources into varying confidence categories.</i></p> <p><i>Whether appropriate account has been taken of all relevant factors (ie relative confidence in tonnage/grade estimations, reliability of input data, confidence in continuity of geology and metal values, quality, quantity and distribution of the data).</i></p> <p><i>Whether the result appropriately reflects the Competent Person's view of the deposit.</i></p>	The estimate is classified as Inferred under the JORC Code (2012 Edition). Absence of QA/QC, the indicated sampling and assaying issues and absence of important data for evaluating other risks to the estimate (such as recover and moisture versus grade) are key factors in assigning an Inferred Classification.
<i>Audits or reviews</i>	<i>The results of any audits or reviews of Mineral Resource estimates.</i>	No audit or review of Mineral Resource estimate undertaken.
<i>Discussion of relative accuracy/ confidence</i>	<i>Where appropriate a statement of the relative accuracy and confidence level in the Mineral Resource estimate using an approach or procedure deemed appropriate by the Competent Person. For example, the</i>	Not undertaken other than that stated under the classification section.

Criteria	JORC Code explanation	Commentary
	<p><i>application of statistical or geostatistical procedures to quantify the relative accuracy of the resource within stated confidence limits, or, if such an approach is not deemed appropriate, a qualitative discussion of the factors that could affect the relative accuracy and confidence of the estimate.</i></p> <p><i>The statement should specify whether it relates to global or local estimates, and, if local, state the relevant tonnages, which should be relevant to technical and economic evaluation. Documentation should include assumptions made and the procedures used.</i></p> <p><i>These statements of relative accuracy and confidence of the estimate should be compared with production data, where available.</i></p>	