



Maricunga Belt Project: Finding an Elephant in Elephant Country

Leo Horn & Marcus Flis, Feb 2018

Disclaimer



Forward-Looking Statements

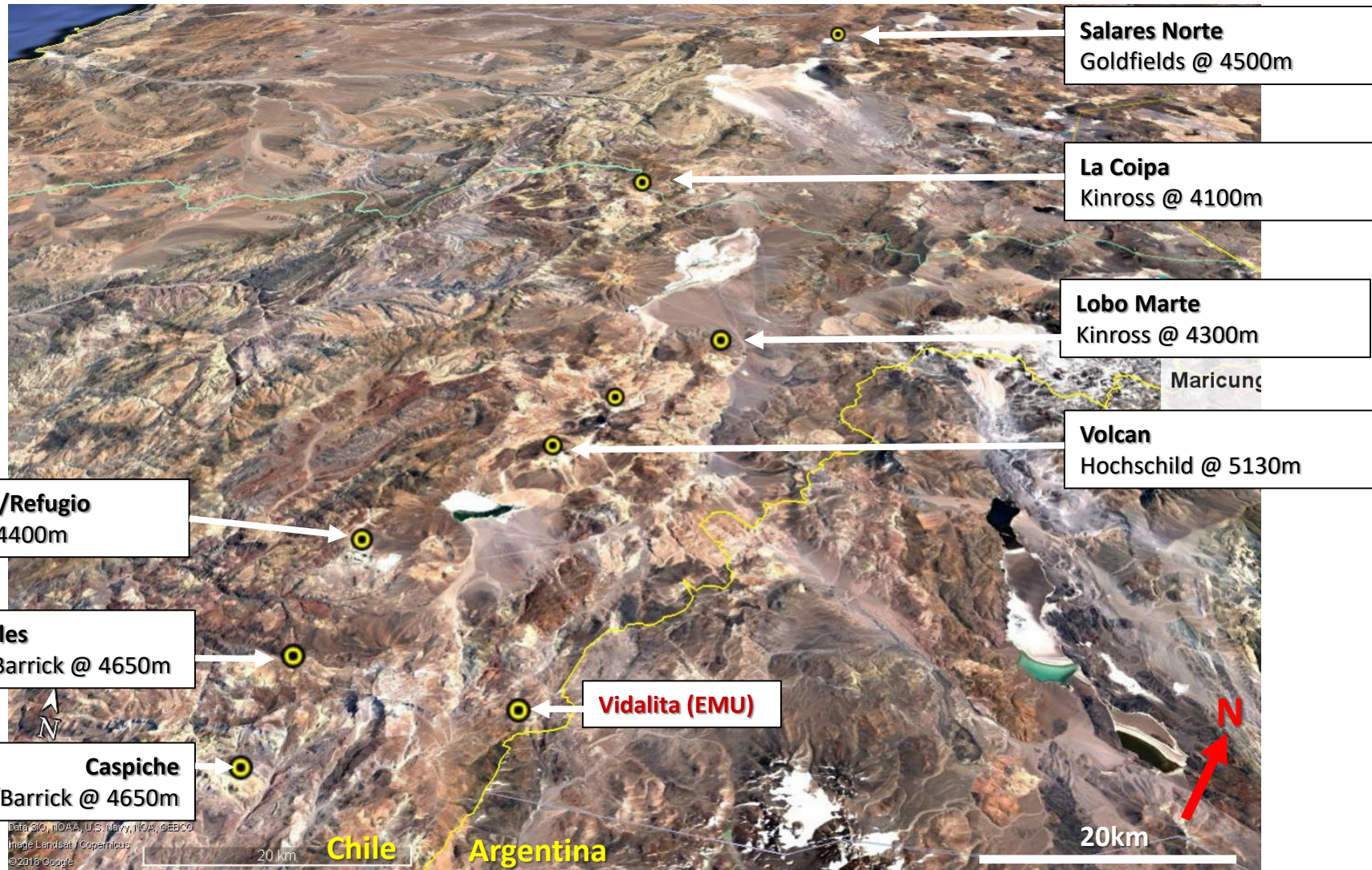
- This presentation has been prepared by EMU NL. This document contains background information about EMU NL current at the date of this presentation. The presentation is in summary form and does not purport to be all inclusive or complete. Recipients should conduct their own investigations and perform their own analysis in order to satisfy themselves as to the accuracy and completeness of the information, statements and opinions contained in this presentation.
- This presentation is for information purposes only. Neither this presentation nor the information contained in it constitutes an offer, invitation, solicitation or recommendation in relation to the purchase or sale of shares in any jurisdiction.
- This presentation may not be distributed in any jurisdiction except in accordance with the legal requirements applicable in such jurisdiction. Recipients should inform themselves of the restrictions that apply in their own jurisdiction. A failure to do so may result in a violation of securities laws in such jurisdiction.
- This presentation does not constitute investment advice and has been prepared without taking into account the recipient's investment objectives, financial circumstances or particular needs and the opinions and recommendations in this presentation are not intended to represent recommendations of particular investments to particular persons. Recipients should seek professional advice when deciding if an investment is appropriate. All securities transactions involve risks, which include (among others) the risk of adverse or unanticipated market, financial or political developments.
- To the fullest extent permitted by law, EMU NL, its officers, employees, agents and advisers do not make any representation or warranty, express or implied, as to the currency, accuracy, reliability or completeness of any information, statements, opinions, estimates, forecasts or other representations contained in this presentation. No responsibility for any errors or omissions from this presentation arising out of negligence or otherwise is accepted.
- This presentation may include forward-looking statements. Forward-looking statements are only predictions and are subject to risks, uncertainties and assumptions which are outside the control of EMU NL. Actual values, results or events may be materially different to those expressed or implied in this presentation. Given these uncertainties, recipients are cautioned not to place reliance on forward looking statements. Any forward looking statements in this presentation speak only at the date of issue of this presentation. Subject to any continuing obligations under applicable law and the ASX Listing Rules, EMU NL does not undertake any obligation to update or revise any information or any of the forward looking statements in this presentation or any changes in events, conditions or circumstances on which any such forward looking statement is based.

Competent Person's Statement – Exploration Results

The information in this report that relates to Exploration Results is based on information compiled by Mr Marcus Flis who is a Fellow of The Australasian Institute of Mining and Metallurgy. Mr Flis is the General Manager of EMU NL and has sufficient experience that is relevant to the style of mineralisation and type of deposit under consideration and to the activity which he is undertaking to qualify as Competent Person as defined in the 2012 Edition of the Australasian Code for Reporting of Exploration Results, Mineral Resources and Ore Reserves. Mr Flis consents to the inclusion in the report of the matters based on his information in the form and context in which it appears.

Creating value from exploration for investors

Vidalita located in the richly mineralised Maricunga Belt



A belt with a massive gold, silver and copper

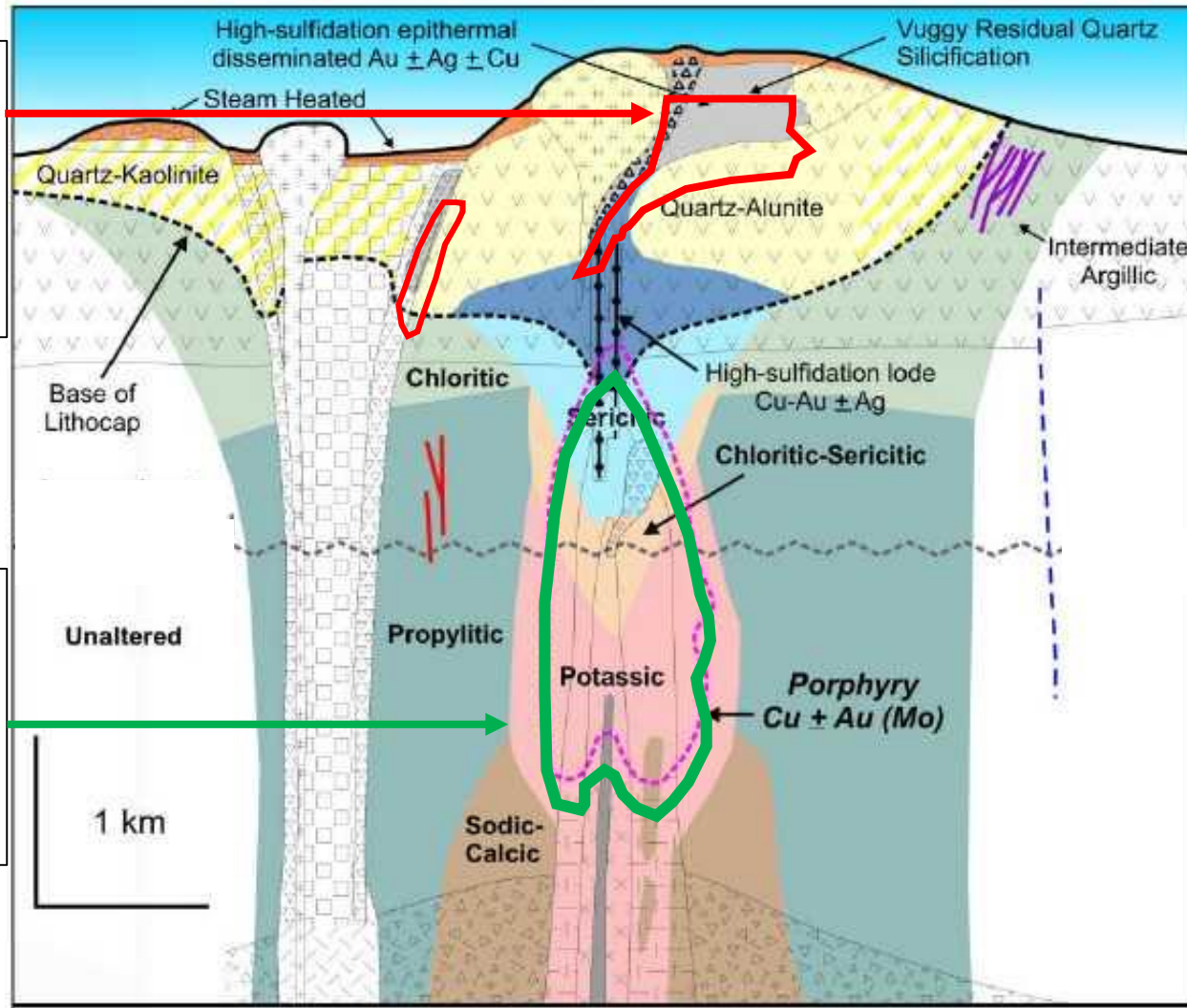
Maricunga Belt Project

High Sulphidation Epithermal (HSE) Deposit Model



Epithermal Au-Ag:
Salares Norte
La Coipa
Esperanza
Vidalita!

Porphyry Au-Cu:
Cerro Casales
Caspiche
Volcan
Refugio



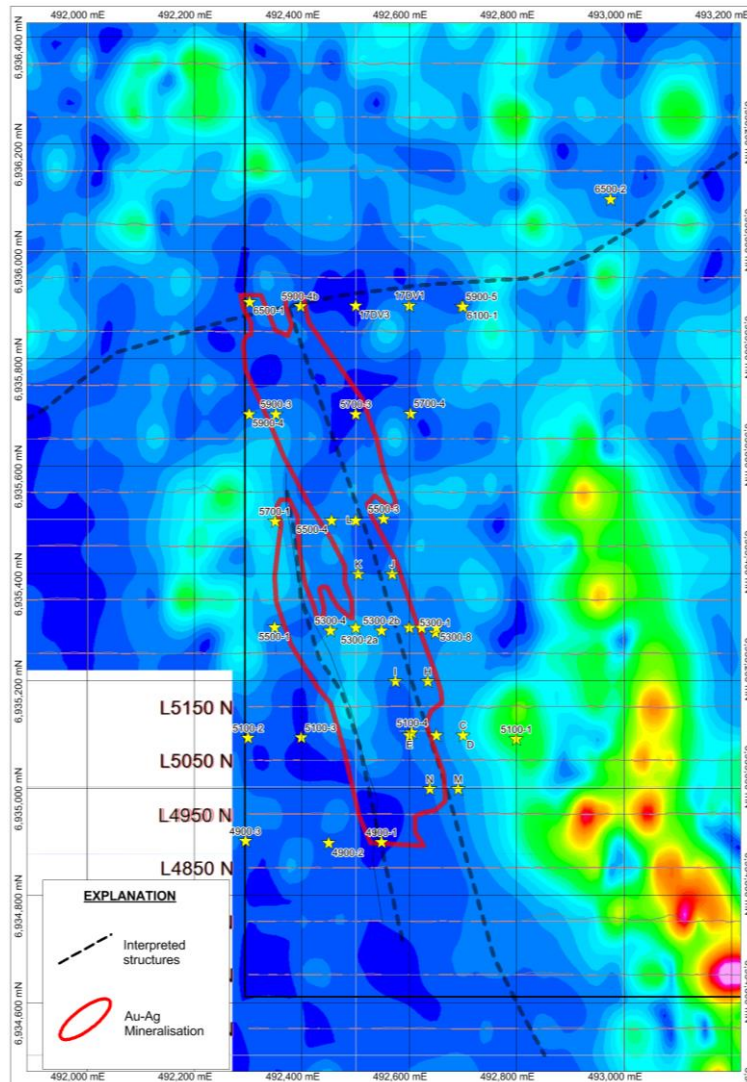
Vidalita vuggy silica
5300-2: 50 m (1.2 g/t Au)

(After Sillitoe, 2010)

Vidalita shows all the alteration of a classic HSE system

Vidalita Drilling

Large High Sulphidation Epithermal Au-Ag System

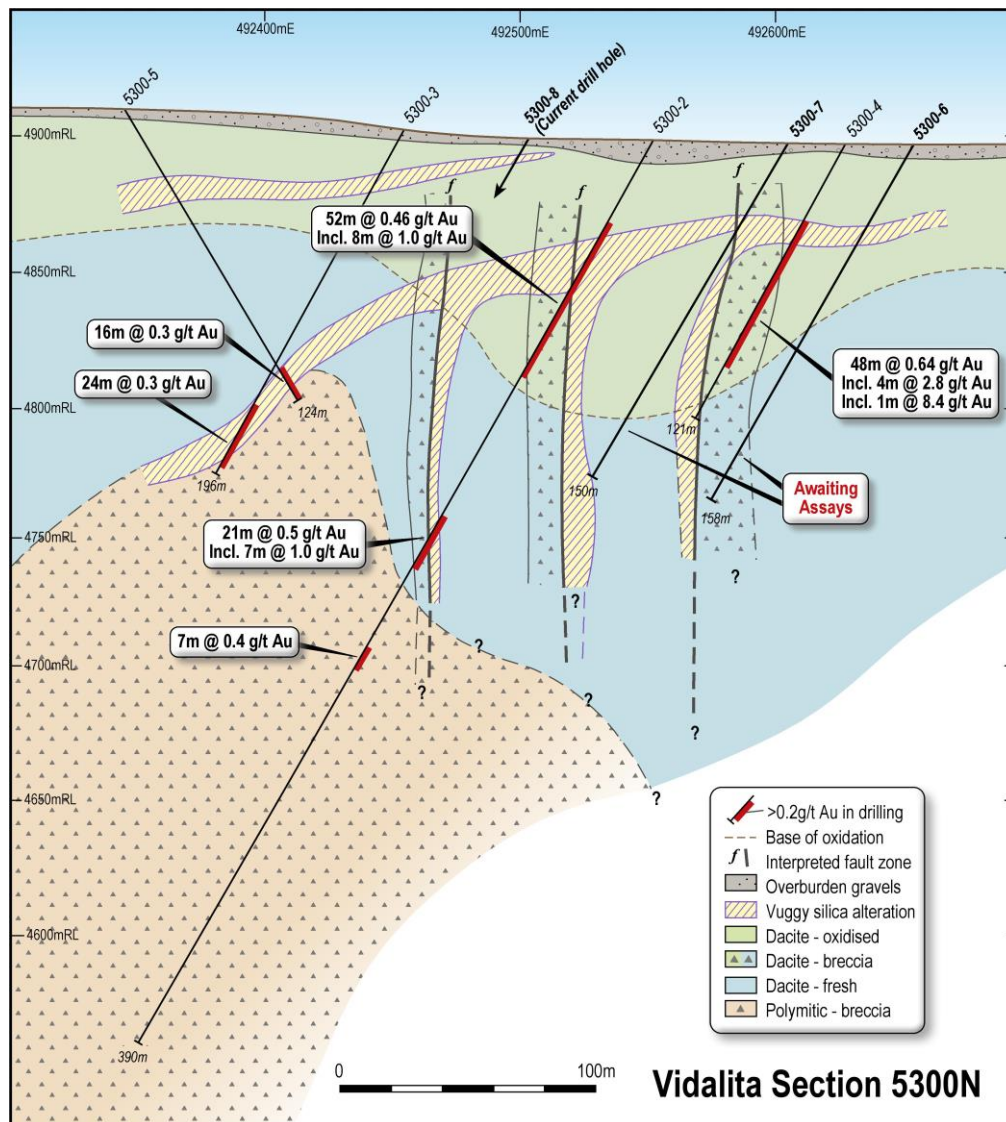


- Drilling has indicated a mineralised zone of approx 1.4km strike length and up to 400m wide (ASX announcement 5 Oct 2018)
- Shallow mineralisation plunges to the north and appears to be controlled by major bounding NNE trending structures
- Au-Ag-Cu zonation is emerging – to be tested by 2019 drilling campaign
- Possible fault displaces mineralisation to the east – an interpretation that will also be tested by the 2019 drilling campaign

A large Au-Ag system >1 km strike by 300 m with shallow NNE plunge 5

Vidalita Drilling

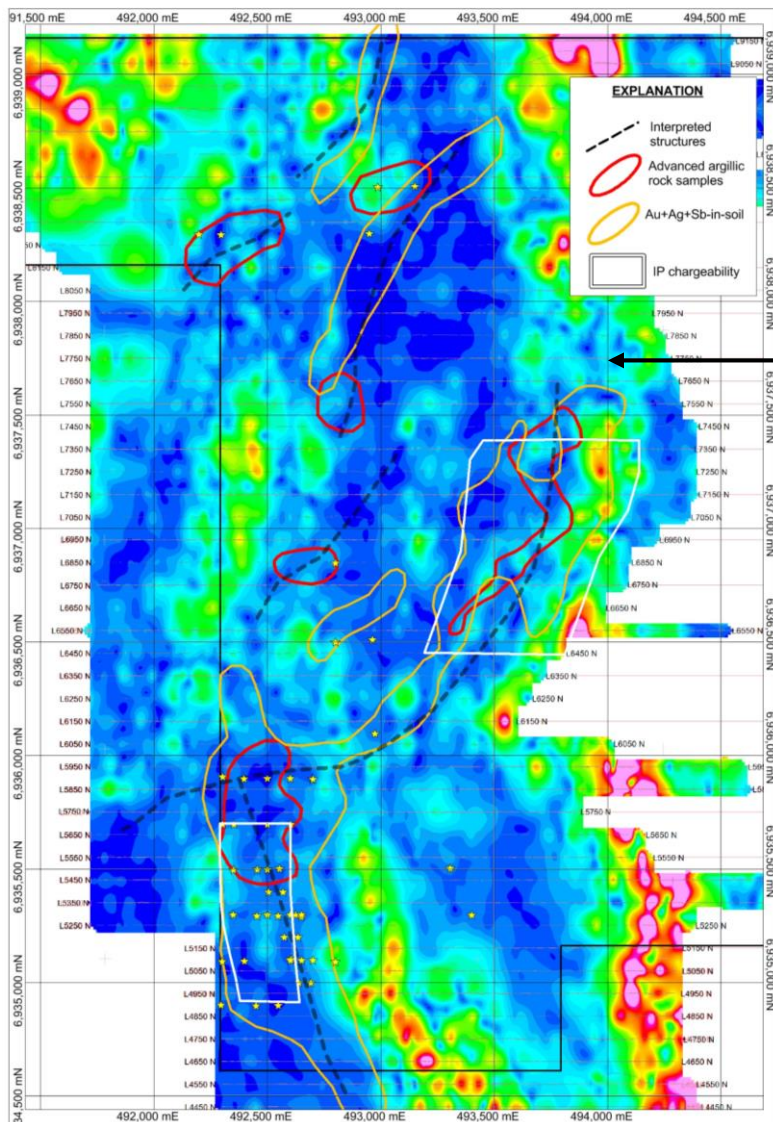
Section 5300 N – Defining the High Grade Core



- Similar gold mineralised systems in the Maricunga Belt can have high grade gold cores of less than 100m diameter
- Vidalita is currently drilled on 200m spaced lines – the hunt for a possible bonanza-grade “gold room” is on
- An increase in gold grade and thickness to the east possibly reflects a mineralisation controlling eastern structure

High grade eastern structure?

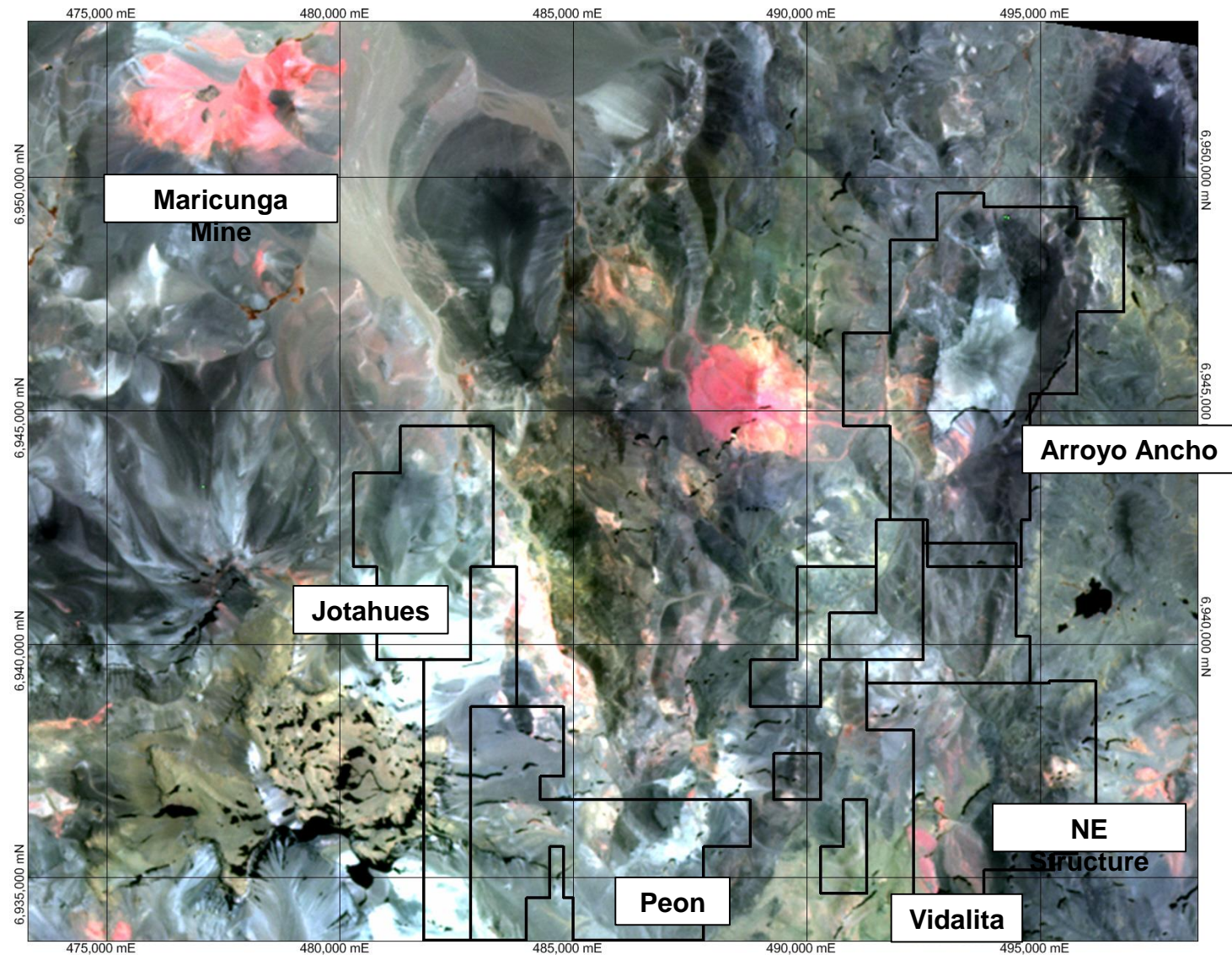
Vidalita Along Strike Potential



- Magnetic destruction indicates alteration extending for many kilometres
- Prominent NE structure extending from Vidalita indicated by
 1. Au+Ag+Sb-in-soil
 2. Rock chips with vuggy silica and alunite with anomalous Au-Ag
 3. Prominent IP chargeability anomaly indicating disseminated sulphide

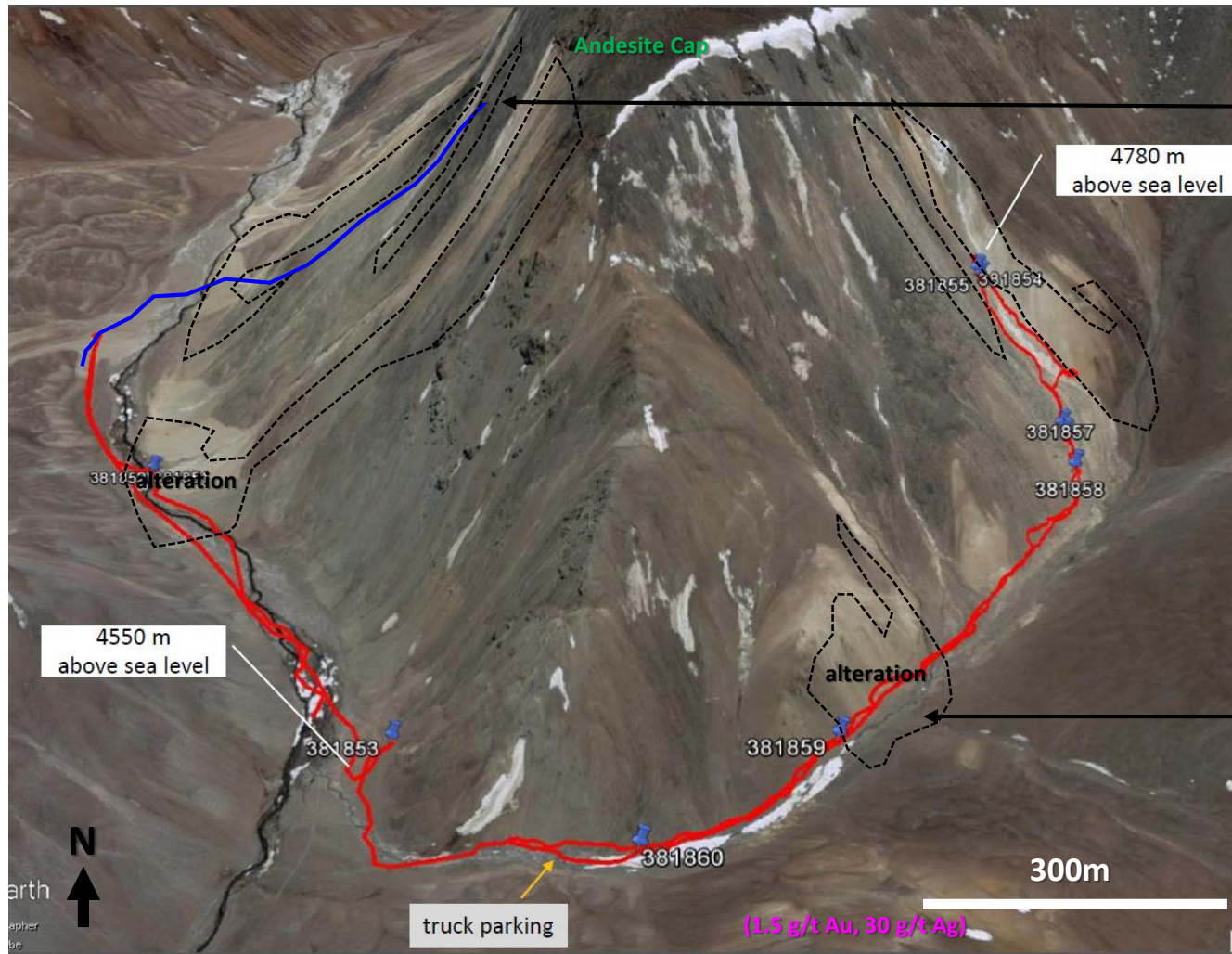
Large untested strike potential

Maricunga Project Landsat 459



Alteration signatures: a pathfinder to mineralisation

Arroyo Ancho: Recent Traverse Profile



Pervasive alteration and sulphides at surface

Current Vidalita Drilling Program



- Camp set-up and fully operational
- Four AC drillholes completed and fifth in progress
- Assays awaited for the first two drillholes
- Rock samples collected from Arroyo Ancho & Vidalita NE structure - assays awaited
- Reconnaissance fieldwork planned



2019 field drilling season in full swing

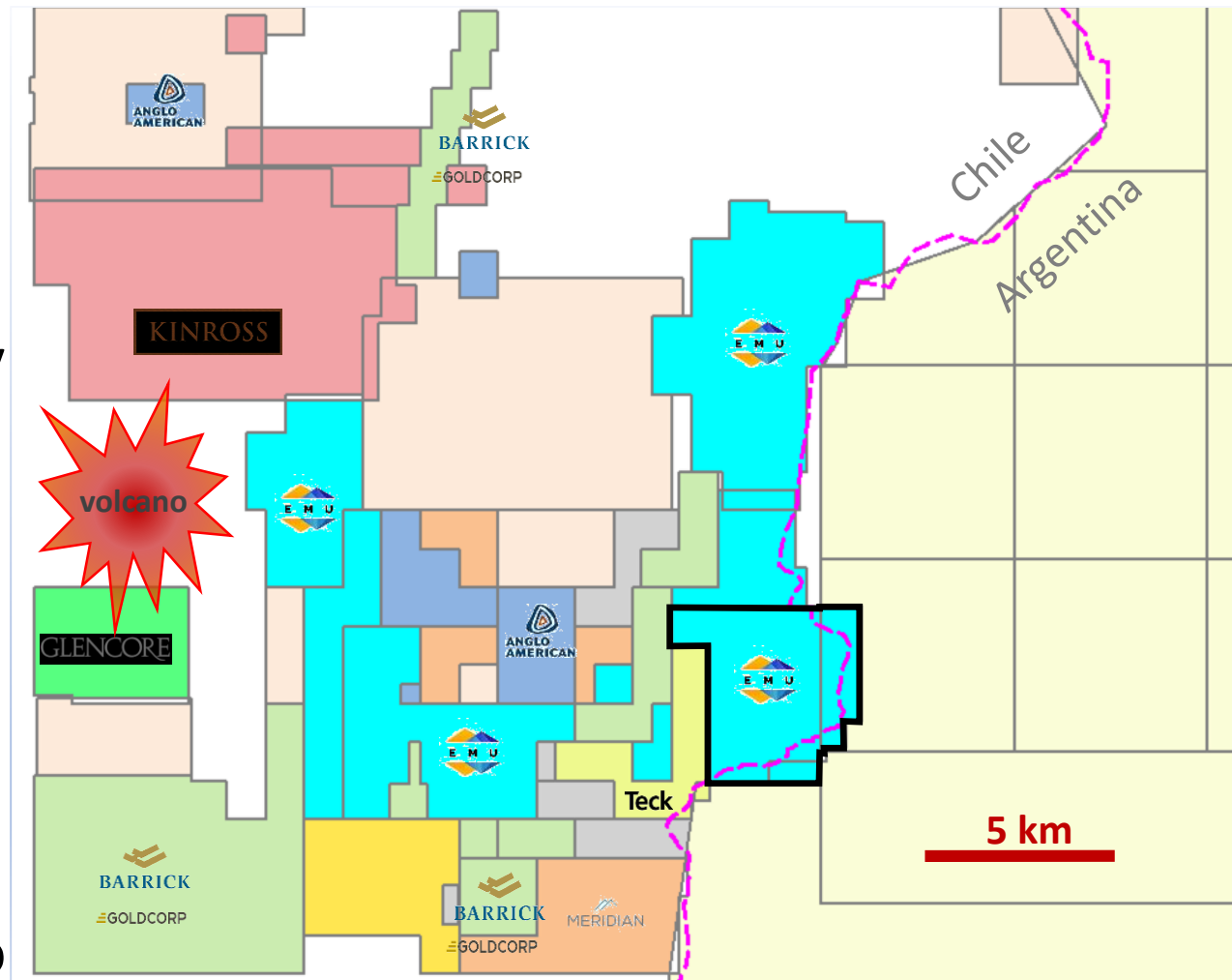
Appendices



Strong land position surrounded by majors



- 136km² held
120km east of Copiapo, Chile
- Emu surrounded by global majors
- 3 Tier 1 gold deposits within 30km
- Mines operating at over 5,000m asl; no issues at Vidalita



Strategic holding in a highly prospective and sought after area