



20 AUGUST 2019

ASX/MEDIA RELEASE

## DEEPEST HOLE AT ZOROASTRIAN DELIVERS HIGH-GRADE GOLD MINERALISATION, OPEN AT DEPTH

**Final hole of Resource extension drilling program delivers grades of up to 78.6g/t Au, with mineralisation open down-plunge**

### Key Points:

- Final diamond hole from Resource extension drilling at Zoroastrian deposit confirms mineralisation remains open down-plunge.
- Key assay results from KND190009 include:
  - 11.2m @ 1.84g/t Au from 121.8m;
  - 4.6m @ 2.90g/t Au from 392.8m including 2.8m @ 4.52g/t Au from 392.8m; and
  - 6.0m @ 9.34g/t Au from 489.0m including 3.0m @ 17.6g/t Au from 489m;
    - Also including 0.5m @ 78.6g/t Au from 489m.
- Down-plunge continuity of the multi-lode system at Zoroastrian confirmed by recent drilling, with the controlling structures well understood with predictable geology, orientation and location.
- Diamond drill core obtained from deeper within the deposit provides opportunity to study the key fractionated dolerite host rock, providing key insights to assist with ongoing exploration.
- Updated Mineral Resource estimate for the Bardoc Gold Project on track for the end of September 2019.

Bardoc Gold Limited (ASX: **BDC**, **Bardoc** or **the Company**) is pleased to announce that the final hole from Resource extension drilling at the Zoroastrian deposit, part of the Company's 100%-owned **2.6Moz Bardoc Gold Project** 50km north of Kalgoorlie in WA, has delivered exceptional high-grade gold assays and confirmed the mineralisation remains open at depth.

The intersections from Hole KND190009 confirm that the Blueys South Lode and Zoroastrian South Lode continue at depth and remain open, and are yet to be fully tested down-plunge.

Importantly, KND190009 also delivered grades of up to **78.6g/t Au**, continuing the trend of spectacular gold intercepts at Zoroastrian as outlined in recent ASX announcements.

## ZOROASTRIAN RESULTS

Resource extension drilling at the 428koz Zoroastrian Gold Deposit over 2019 has delivered spectacular grades in several predictable ore positions that have extensive development in place and may be amenable to underground mining techniques.

A summary of results from this recently-completed drill program include:

- **19.07m @ 6.38g/t Au from 296.93m in KND190001, including 3.55m @ 17.0g/t Au from 310.30m** (ASX release 12 February 2019);
- **3.85m @ 16.29g/t Au from 123.50m in KND190002** (ASX release 25 February 2019);
- **9.30m @ 4.32g/t Au from 260.70m, including 3m @ 7.34g/t Au from 265.00m** (ASX release 25 February 2019);
- **5m @ 5.84g/t Au from 192m in KND190004, including 0.3m @ 53.5g/t Au from 193.1m** (ASX release 2 July 2019);
- **12m @ 4.02g/t Au from 392m in KND190004** (ASX release 2 July 2019);
- **11.6m @ 4.6g/t Au from 111.4m in KND190005, including 0.4m @ 28.3g/t Au from 112m** (ASX release 16 July 2019);
- **1.6m @ 91.9g/t Au from 154.4m in KND190005, including 0.3m @ 582.4g/t Au from 154.4m** (ASX release 16 July 2019);
- **4.4m @ 9.1g/t Au from 292.9m in KND190005, including 0.3m @ 48.4g/t Au from 292.9m** (ASX release 16 July 2019);
- **10m @ 5.52g/t Au from 304m in KND190005W1, including 4.0m @ 7.6g/t Au from 306m** (ASX release 16 July 2019);
- **5.7m @ 22.8g/t Au from 323.3m in KND190006, including 3.1m @ 34.5g/t Au from 324.9m** (ASX release 30 July 2019);
  - **Also including 0.6m @ 79.9g/t Au from 324.9 in KND190006** (ASX release 30 July 2019).
- **Assay Results from KND190009 include :-**
  - **11.2m @ 1.84g/t Au from 121.8m;**
  - **4.6m @ 2.90g/t Au from 392.8m including 2.8m @ 4.52g/t Au from 392.8m; and**
  - **6.0m @ 9.34g/t Au from 489.0m including 3.0m @ 17.6g/t Au from 489m;**
  - **Also including 0.5m @ 78.6g/t Au from 489m.**

These results have demonstrated the down-plunge continuity of multiple lodes at Zoroastrian, some of which have both a main shoot and a footwall shoot. The controlling structures are well understood, with predictable geology, orientation and location.

Importantly, the Company has now obtained drill core from much deeper in the deposit, providing the first opportunity to study the fractionated dolerite within this area. Results from these studies using the pXRF will be applicable across the Company's broader tenement package and will assist with targeting ongoing exploration efforts.

The updated Mineral Resource Estimate for Zoroastrian is on track for completion at the end of September 2019.

## MANAGEMENT COMMENTS

Bardoc Gold's Chief Executive Officer, Mr Robert Ryan, said the recently completed Resource extension and in-fill drill program at the Zoroastrian Deposit has been a resounding success, delivering numerous high-grade results, confirming depth extensions of the multi-lobed system which indicate the potential for a long-life underground mining operation and paving the way for an increase in the current 428koz Resource.

*"This has been a remarkably successful drilling program at Zoroastrian, with each and every drill hole returning multiple mineralised intercepts, indicating strong potential to expand the current 428koz resource," he said.*

*"Drilling of the preferred fractionated dolerite host unit is demonstrating strong, high-grade results, proving that through solid geological science and the use of technology we have exceptional potential to increase our mineral resource through ongoing exploration.*

*"The Zoroastrian resource is now being updated with the latest drilling information and will be included as part of a Global Mineral Resource update released at the end of September."*

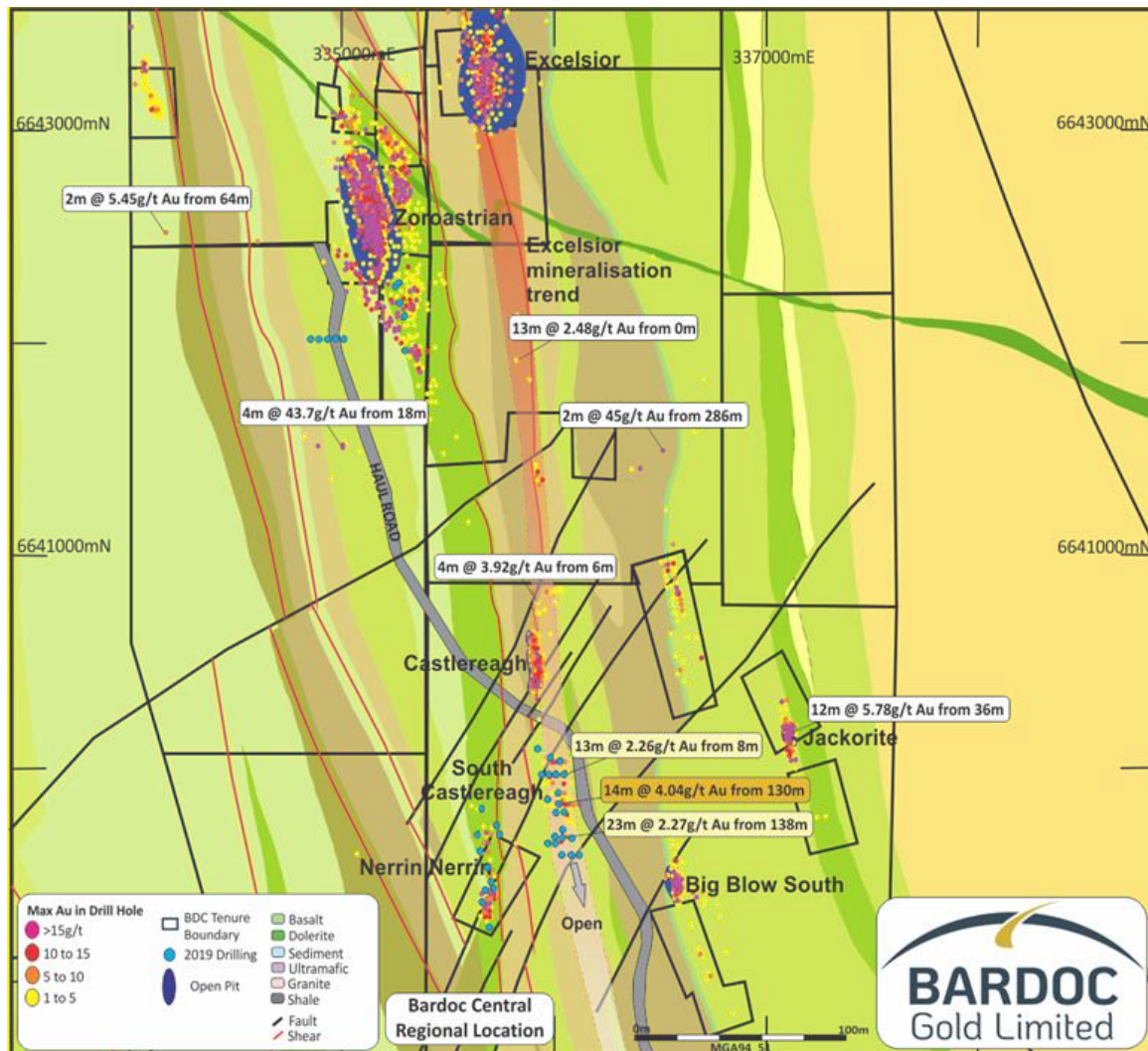


Figure 1. Location plan of Zoroastrian

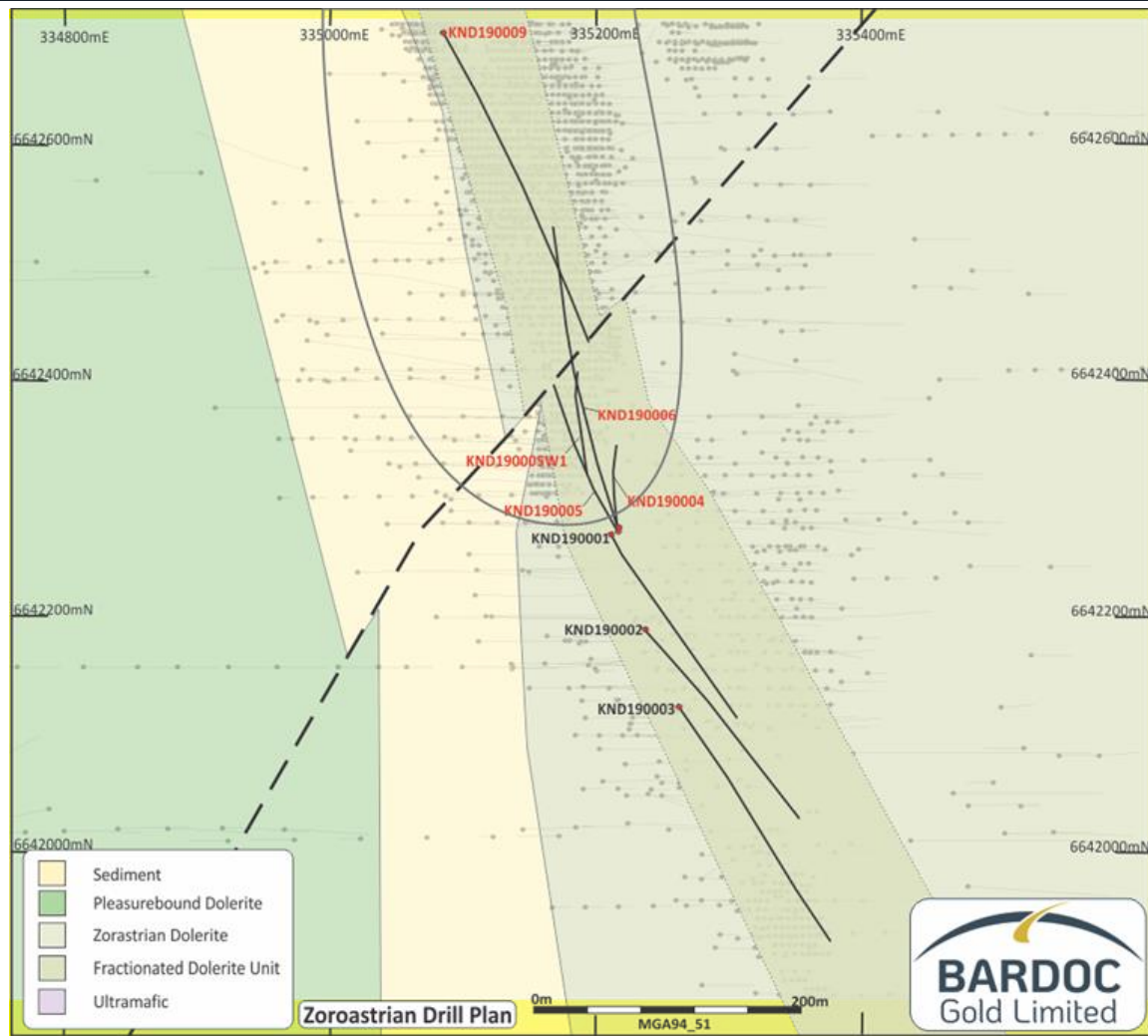


Figure 2. Zoroastrian drill-hole location plan

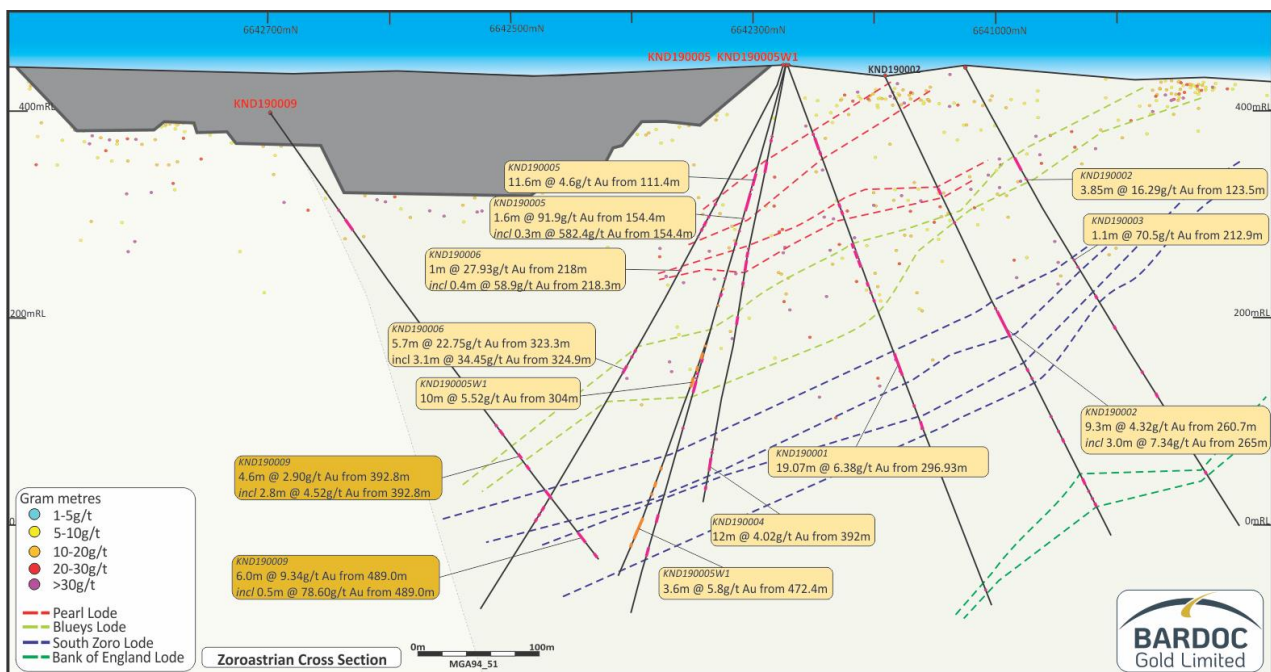


Figure 3. Zoroastrian section looking east



---

## **NEXT STEPS**

- RAB results from the recently completed Phase 1 drilling in the Bulletin South area and over the Black Flag Fault are being received and will be evaluated shortly.
- Mineral Resource estimation work is ongoing with a Q3 release planned.

## **BARDOC GOLD PROJECT – BACKGROUND**

The New Bardoc Gold Project was formed in October 2018 following completion of the merger between Excelsior Gold and Spitfire Materials, bringing together significant resources and excellent potential for growth (refer Scheme Booklet dated 13 August 2018).

The New Bardoc Gold Project runs contiguously north for 50km in the Eastern Goldfields. There are four main deposits and a multitude of smaller projects within the 247km<sup>2</sup> land-holding, providing a large Resource base and excellent exploration potential within the prolific Norseman-Wiluna greenstone belt and junction of the Bardoc Tectonic Zone (BTZ) and the Black Flag Fault (BFF).

These two deep-seated crustal structures host many multi-million-ounce deposits, including the world-renowned Golden Mile in Kalgoorlie.

## GLOBAL RESOURCE – BARDOC GOLD PROJECT

BARDOC GOLD PROJECT RESOURCES			MEASURED			INDICATED			INFERRED			TOTAL RESOURCES			Original ASX Report Date
Deposit	Type	Cut-Off (g/t Au)	Tonnes (,000t)	Grade (g/t Au)	Ounces (,000oz)	Tonnes (,000t)	Grade (g/t Au)	Ounces (,000oz)	Tonnes (,000t)	Grade (g/t Au)	Ounces (,000oz)	Tonnes (,000t)	Grade (g/t Au)	Ounces (,000oz)	
Aphrodite	OP	0.5	-	-	-	9,716	1.7	543	5,646	1.5	273	15,361	1.7	816	
Aphrodite	UG	2.5	-	-	-	2,895	4.5	417	1,920	5.4	330	4,815	4.8	747	
Aphrodite	TOTAL		-	-	-	12,611	2.4	960	7,566	2.5	603	20,176	2.4	1,563	
Zoroastrian	OP	0.5	-	-	-	3,702	1.9	228	1,730	1.6	87	5,432	1.8	315	
Zoroastrian	UG	2.5	-	-	-	336	4.1	273	476	4.5	68	812	4.3	113	
Zoroastrian	TOTAL		-	-	-	4,038	2.1	273	2,206	2.2	155	6,244	2.1	428	
Excelsior	OP	0.5	-	-	-	6,259	1.3	259	1,469	1.1	50	7,728	1.2	309	
Mulwarrie	OP		-	-	-	-	-	-	881	2.8	79	881	2.8	79	
Bulletin South	OP	0.5	152	2.2	11	546	2.1	36	150	2.1	10	849	2.1	57	
Lochinvar	OP	0.6	-	-	-	448	1.7	25	60	1.7	3	508	1.7	28	19-Feb-14
Nerrin Nerrin	OP	0.6	-	-	-	74	2.4	6	107	2.4	8	181	2.4	14	15-Nov-13
Ophir	OP	0.6	-	-	-	-	-	-	75	1.9	5	75	1.9	5	11-Dec-13
Vettersburg South	OP	0.6	-	-	-	-	-	-	552	1.5	26	552	1.5	26	11-Dec-13
Eldorado	OP	0.6	-	-	-	362	1.6	19	31	1.4	1	393	1.6	20	11-Sep-13
Talbot North *	OP	0.6	-	-	-	-	-	-	662	1.7	36	662	1.7	36	31-Mar-10
Windanya	OP	0.6	-	-	-	-	-	-	360	1.5	17	360	1.5	17	11-Dec-13
<b>TOTAL RESOURCES</b>			<b>152</b>	<b>2.3</b>	<b>11</b>	<b>24,338</b>	<b>2.0</b>	<b>1,578</b>	<b>14,118</b>	<b>2.2</b>	<b>993</b>	<b>38,608</b>	<b>2.1</b>	<b>2,582</b>	

\* This information was prepared and first disclosed under the JORC Code 2004. It has not been updated since to comply with the JORC Code 2012 on the basis that the information has not materially changed since it was last reported.

Note: Differences may occur due to rounding. Full details of the Mineral Resource estimate were provided in the Company's ASX Announcement dated 13 November 2018.

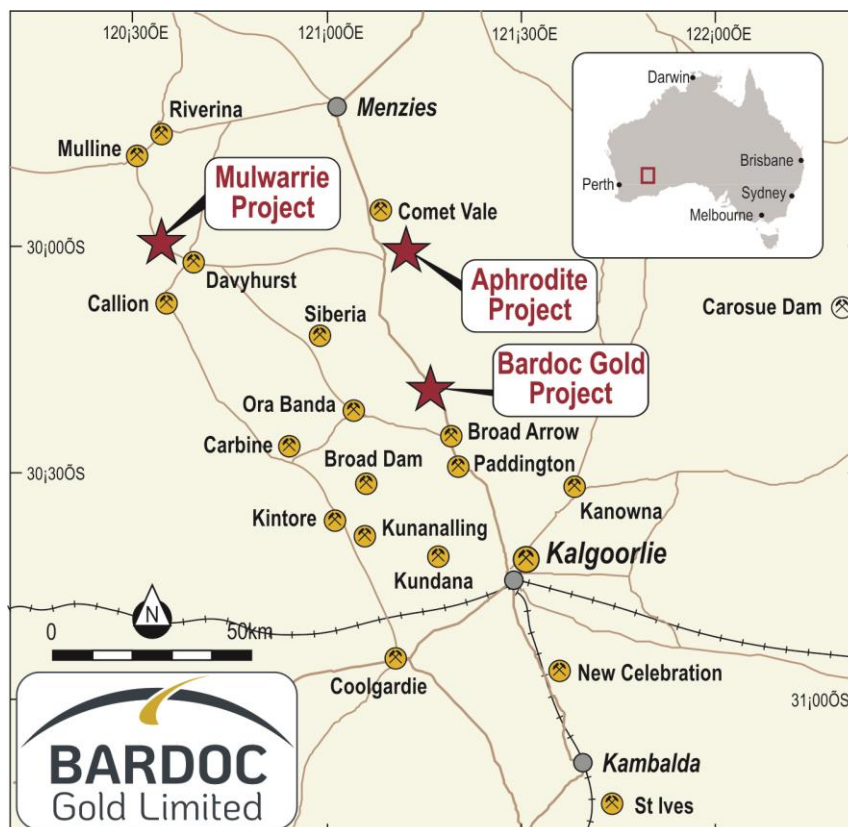


Figure 4: Project Location Plan.

---

## DISCLAIMERS AND FORWARD-LOOKING STATEMENTS

This announcement contains forward looking statements. Forward looking statements are often, but not always, identified by the use of words such as "seek", "target", "anticipate", "forecast", "believe", "plan", "estimate", "expect" and "intend" and statements that an event or result "may", "will", "should", "could" or "might" occur or be achieved and other similar expressions.

The forward-looking statements in this announcement are based on current expectations, estimates, forecasts and projections about Bardoc and the industry in which they operate. They do, however, relate to future matters and are subject to various inherent risks and uncertainties. Actual events or results may differ materially from the events or results expressed or implied by any forward-looking statements. The past performance of Bardoc is no guarantee of future performance.

None of Bardoc's directors, officers, employees, agents or contractors makes any representation or warranty (either express or implied) as to the accuracy or likelihood of fulfilment of any forward-looking statement, or any events or results expressed or implied in any forward-looking statement, except to the extent required by law. You are cautioned not to place undue reliance on any forward-looking statement. The forward-looking statements in this announcement reflect views held only as at the date of this announcement.

### For further information contact:

<b>INVESTORS:</b>		<b>MEDIA:</b>	
<b>Robert Ryan</b>	<b>Bardoc Gold Limited</b>	<b>Nicholas Read</b>	<b>Read Corporate</b>
Telephone:	(08) 6215 0090	Telephone:	0419 929 046
Email:	admin@bardocgold.com.au	Email:	info@readcorporate.com.au

### Competent Person's Statement – Exploration Results

*The Company confirms it is not aware of any new information or data that materially affects the information included in the 13 November 2018 Bardoc Resource Estimate and that all material assumptions and technical parameters underpinning the estimate continue to apply and have not materially changed when referring to its resource announcement made on 13 November, 2018.*

*Information in this announcement that relates to exploration results is based on information compiled by Mr. Bradley Toms who is the Exploration Manager of Bardoc Gold Limited. Mr. Toms is a Member of The Australian Institute of Geoscientists and has sufficient experience which is relevant to the style of mineralisation and type of deposit under consideration and to the activity that he is undertaking, to qualify as Competent Person as defined in the 2012 Edition of the "Australasian Code for Reporting of Exploration Results, Mineral Resources and Ore Reserves". Mr. Toms consents to the inclusion in the document of the information in the form and context in which it appears.*

## Appendix 1

Table 1 – Drill Hole Location Table

Hole ID	Collar North (MGA94-z51) m	Collar East (MGA94-z51) m	Collar RL m	Collar Dip <sup>0</sup>	Collar Azi Magnetic <sup>0</sup>	Maximum Depth (m)
KND190009	6642695	335085	398	-57	154	516.30

## Appendix 2

Table 2 - Significant Intersections ( $\geq 1\text{m}$  @  $0.5\text{g/t Au}$  to 200m depth and  $\geq 2.0\text{g/t Au}$  deeper than 200m depth), Intersections  $\geq 10\text{grammetres}$  are in **bold**. Maximum 2m internal downhole dilution. No upper cuts applied. NSA is "No Significant Assay", \*=4m composite sample

Hole id	From (m)	To (m)	Width (m)	Grade g/t Au	Lode
<b>Zoroastrian</b>					
KND190009	110.2	111.2	1.0	5.82	Un-named
<b>KND190009</b>	<b>121.8</b>	<b>133.0</b>	<b>11.2</b>	<b>1.84</b>	<b>Royal Mint</b>
<b>KND190009</b>	<b>392.8</b>	<b>397.4</b>	<b>4.6</b>	<b>2.90</b>	<b>South Blueys</b>
<i>inc</i>	<b>392.8</b>	<b>395.6</b>	<b>2.8</b>	<b>4.52</b>	"
<b>KND190009</b>	<b>405.6</b>	<b>410.0</b>	<b>4.4</b>	<b>3.13</b>	<b>Un-named</b>
<i>inc</i>	<b>408.0</b>	<b>410.0</b>	<b>2.0</b>	<b>5.82</b>	"
KND190009	435.3	437.0	1.7	2.48	South Blueys (North)
KND190009	486.0	487.0	1.0	2.33	Zoroastrian South
<b>KND190009</b>	<b>489.0</b>	<b>495.0</b>	<b>6.0</b>	<b>9.34</b>	<b>Zoroastrian South</b>
<i>inc</i>	<b>489.0</b>	<b>492.0</b>	<b>3.0</b>	<b>17.6</b>	"
<i>inc</i>	<b>489.0</b>	<b>489.5</b>	<b>0.5</b>	<b>78.6</b>	"
KND190009	508.4	510.0	1.6	2.32	Zoroastrian South



## JORC, 2012 Edition – Tables - Zoroastrian

### 1.1 Section 1 Sampling techniques and data

Criteria	JORC Code explanation	Commentary
<b>Sampling techniques</b>	<ul style="list-style-type: none"> <li>Nature and quality of sampling (e.g. cut channels, random chips, or specific specialised industry standard measurement tools appropriate to the minerals under investigation, such as down hole gamma sondes, or handheld XRF instruments, etc). These examples should not be taken as limiting the broad meaning of sampling.</li> <li>Include reference to measures taken to ensure sample representivity and the appropriate calibration of any measurement tools or systems used.</li> <li>Aspects of the determination of mineralisation that are Material to the Public Report. In cases where 'industry standard' work has been done this would be relatively simple (e.g. 'reverse circulation drilling was used to obtain 1 m samples from which 3 kg was pulverised to produce a 30 g charge for fire assay'). In other cases more explanation may be required, such as where there is coarse gold that has inherent sampling problems. Unusual commodities or mineralisation types (e.g. submarine nodules) may warrant disclosure of detailed information.</li> </ul>	<ul style="list-style-type: none"> <li>The mineralization was primarily sampled by Reverse Circulation (RC) and Diamond Core (DC) drilling on nominal 40m x 20m (N x E) grid spacing. The holes were generally drilled towards grid east at varying angles to optimally intersect the mineralized zones.</li> <li>Complete details are un-available for historic drilling.</li> <li>Generally, BDC RC recovered chip samples were collected and passed through a cone splitter.</li> <li>Limited numbers of field duplicates and screen fire assays have been undertaken to support sample representivity.</li> <li>BDC DD core has been sampled by submission of cut half core.</li> <li>All BDC RC drilling was sampled on one metre down hole intervals. The recovered samples were passed through a cone splitter and a nominal 2.5kg – 3.5kg sample was taken to a Kalgoorlie contract laboratory. Samples were oven dried, reduced by riffle splitting to 3kg as required and pulverized in a single stage process to 85% passing 75 µm. The sample is then prepared by standard fire assay techniques with a 40g charge. Approximately 200g of pulp material is returned to BDC for storage and potential assay at a later date. The BDC DC samples are collected at nominated intervals by BDC staff from core that has been cut in half and transported to a Kalgoorlie based laboratory. Samples were oven dried, crushed to a nominal 10mm by a jaw crusher, reduced by riffle splitting to 3kg as required and pulverized in a single stage process to 85% passing 75 µm. The sample is then prepared by standard fire assay techniques with a 40g charge. Approximately 200g of pulp material is returned to BDC for storage and potential assay at a later date.</li> </ul>
<b>Drilling techniques</b>	<ul style="list-style-type: none"> <li>Drill type (e.g. core, reverse circulation, open-hole hammer, rotary air blast, auger, Bangka, sonic, etc) and details (e.g. core diameter, triple or standard tube, depth of diamond tails, face-sampling bit or other type, whether core is orientated and if so, by what method, etc).</li> </ul>	<ul style="list-style-type: none"> <li>Prior to 2009 19 DC and 420 RC holes were drilled by previous owners over the area. These holes are without documentation of the rig type and capability, core size, sample selection and handling.</li> <li>For (post 2009) BDC drilling, the RC drilling system employed the use of a face sampling hammer and a nominal 146mm diameter drill bit. The DC drilling is NQ2 size core (nominal 50.6mm core diameter) or HQ (nominal 63.5mm core diameter).</li> <li>All BDC drill core is orientated by the drilling contractor, usually every 3m run.</li> </ul>
<b>Drill sample recovery</b>	<ul style="list-style-type: none"> <li>Method of recording and assessing core and chip sample recoveries and results assessed</li> <li>Measures taken to maximise sample recovery and ensure representative nature of the samples</li> <li>Whether a relationship exists between sample recovery and grade and whether sample bias may have occurred due to preferential loss/gain of fine/coarse material.</li> </ul>	<ul style="list-style-type: none"> <li>All BDC RC 1m samples are logged for drilling recovery by a visual estimate and this information is recorded and stored in the drilling database. At least every 10<sup>th</sup> metre is collected in a plastic bag and these are weighed when they are utilized for the collection of field duplicate samples. All samples received by the laboratory are weighed with the data collected and stored in the database.</li> <li>The BDC DC samples are orientated, length measured and compared to core blocks placed in the tray by the drillers, any core loss or other variance from that expected from the core blocks is logged and recorded in the database. Sample loss or gain is reviewed on an ongoing basis and feedback given to the drillers to enable the best representative sample to always be obtained.</li> <li>BDC RC samples are visually logged for moisture content, sample recovery and contamination. This is information is stored in the database. The RC drill system utilizes a face sampling hammer which is industry best practice and the contractor aims to maximize recovery at all times. RC holes are drilled dry whenever practicable to maximize recovery of sample.</li> <li>The DC drillers use a core barrel and wire line unit to recover the core, they aim to recover all core at all times and adjust their drilling methods and rates to minimise core loss, i.e. different techniques for broken ground to ensure as little core as possible is washed away with drill cuttings.</li> <li>Study of sample recovery vs gold grade does not show any bias towards differing sample recoveries or gold grade. The drilling contractor uses standard industry drilling techniques to ensure minimal loss of any size fraction.</li> </ul>
<b>Logging</b>	<ul style="list-style-type: none"> <li>Whether core and chip samples have been geologically and geotechnically logged to a level of detail to support appropriate Mineral Resource estimation, mining studies and metallurgical studies.</li> </ul>	<ul style="list-style-type: none"> <li>All BDC RC samples are geologically logged directly into hand-held Geobank devices.</li> <li>All BDC DC is logged for core loss, marked into metre intervals, orientated, structurally logged, geotechnically logged and logged with a hand lens with the following parameters recorded where observed: weathering, regolith,</li> </ul>

Criteria	JORC Code explanation	Commentary
	<p><i>Whether logging is qualitative or quantitative in nature. Core (or costean, channel, etc) photography.</i></p> <ul style="list-style-type: none"> <li><i>The total length and percentage of the relevant intersections logged.</i></li> </ul>	<p>rock type, alteration, mineralization, shearing/foliation and any other features that are present</p> <ul style="list-style-type: none"> <li>All BDC DC is photographed both wet and dry after logging but before cutting.</li> <li>The entire lengths of BDC RC holes are logged on a 1m interval basis, i.e. 100% of the drilling is logged, and where no sample is returned due to voids (or potentially lost sample) it is logged and recorded as such. Drill core is logged over its entire length and any core loss or voids intersected are recorded.</li> </ul>
<b>Sub-sampling techniques and sample preparation</b>	<ul style="list-style-type: none"> <li><i>If core, whether cut or sawn and whether quarter, half or all core taken.</i></li> <li><i>If non-core, whether riffled, tube sampled, rotary split, etc and whether sampled wet or dry.</i></li> <li><i>For all sample types, the nature, quality and appropriateness of the sample preparation technique.</i></li> <li><i>Quality control procedures adopted for all sub-sampling stages to maximise representivity of samples.</i></li> <li><i>Measures taken to ensure that the sampling is representative of the in situ material collected, including for instance results for field duplicate/second-half sampling.</i></li> <li><i>Whether sample sizes are appropriate to the grain size of the material being sampled.</i></li> </ul>	<ul style="list-style-type: none"> <li>BDC Exploration results reported for drill core are half core taken from the right hand side of the core looking down hole. Core is cut by a Kalgoorlie based laboratory and returned to site for sampling.</li> <li>All BDC RC samples are put through a cone splitter and the sample is collected in a unique pre-numbered calico sample bag. The moisture content of each sample is recorded in the database.</li> <li>The BDC RC samples are sorted, oven dried, the entire sample is pulverized in a one stage process to 85% passing 75 µm. The bulk pulverized sample is then bagged and approximately 200g extracted by spatula to a numbered paper bag that is used for the 50g fire assay charge.</li> <li>The BDC DC samples are oven dried, jaw crushed to nominal &lt;10mm, 3.5kg is obtained by riffle splitting and the remainder of the coarse reject is bagged while the 3.5kg is pulverized in a one stage process to 85% passing 75 µm. The bulk pulverized sample is then bagged and approximately 200g extracted by spatula to a numbered paper bag that is used for a 40g or 50g fire assay charge.</li> <li>BDC RC and DC samples submitted to the laboratory are sorted and reconciled against the submission documents. BDC inserts blanks and standards with blanks submitted in sample number sequence at 1 in 50 and standards submitted in sample number sequence at 1 in 20. The laboratory uses their own internal standards of 2 duplicates, 2 replicates, 2 standards, and 1 blank per 50 fire assays. The laboratory also uses barren flushes on the pulveriser.</li> <li>In the field every 10<sup>th</sup> metre from the bulk sample port on the cone splitter is bagged and placed in order on the ground with other samples. This sample is then used for collection of field duplicates via riffle splitting. RC field duplicate samples are collected after results are received from the original sample assay. Generally, field duplicates are only collected where the original assay result is equal to or greater than 0.1g/t Au. The field duplicates are submitted to the laboratory for the standard assay process. The laboratory is blind to the original sample number.</li> <li>For DC, historically no core duplicates (i.e. half core) have been collected or submitted. For the current program the lab was requested to take a sample from the crush reject as a proxy for the field duplicate.</li> <li>The sample sizes are considered to be appropriate for the type, style, thickness and consistency of mineralization located at this project. The sample size is also appropriate for the sampling methodology employed and the gold grade ranges returned.</li> </ul>
<b>Quality of assay data and laboratory tests</b>	<ul style="list-style-type: none"> <li><i>The nature, quality and appropriateness of the assaying and laboratory procedures used and whether the technique is considered partial or total.</i></li> <li><i>For geophysical tools, spectrometers, handheld XRF instruments, etc, the parameters used in determining the analysis including instrument make and model, reading times, calibrations factors applied and their derivation, etc.</i></li> <li><i>Nature of quality control procedures adopted (e.g. standards, blanks, duplicates, external laboratory checks) and whether acceptable levels of accuracy (i.e. lack of bias) and precision have been established.</i></li> </ul>	<ul style="list-style-type: none"> <li>BDC has routinely used local Kalgoorlie Certified Laboratories for all sample preparation and analysis. The most commonly used laboratories have been SGS Australia, Bureau Veritas Australia and Intertek. No complete details of the sample preparation, analysis or security are available for either the historic AC, DD or RC drilling results in the database.</li> <li>The assay method is designed to measure total gold in the sample. The laboratory procedures are appropriate for the testing of gold at this project given its mineralization style. The technique involves using a 40g or 50g sample charge with a lead flux which is decomposed in a furnace with the prill being totally digested by 2 acids (HCl and HNO<sub>3</sub>) before measurement of the gold content by an AA machine.</li> <li>The QC procedures are industry best practice. The laboratories are accredited and use their own certified reference materials.</li> <li>BDC submits blanks at the rate of 1 in 50 samples and certified reference material standards at the rate of 1 in 20 samples in the normal run of sample submission numbers. As part of normal procedures BDC examines all standards and blanks to ensure that they are within tolerances. Additionally, sample size, grind size and field duplicates are examined to ensure no bias to gold grade exists.</li> </ul>

Criteria	JORC Code explanation	Commentary
<b>Verification of sampling and assaying</b>	<ul style="list-style-type: none"> <li>The verification of significant intersections by either independent or alternative company personnel.</li> <li>The use of twinned holes.</li> <li>Documentation of primary data, data entry procedures, data verification, data storage (physical and electronic) protocols.</li> <li>Discuss any adjustment to assay data.</li> </ul>	<ul style="list-style-type: none"> <li>Consultant geologist, Rick Adams from Cube Consulting, John Harris of Geological Services and independent geologist Matt Ridgway, have inspected drill core and RC chips in the field to verify the correlation of mineralized zones between assay results and lithology/alteration/mineralization. Recent drilling has been inspected by BDC site geologists.</li> <li>A number of diamond core holes were drilled throughout the deposit to twin RC holes. These twinned holes returned results comparable to the original holes and were also used to collect geological information and material for metallurgical assessment. A number of RC holes have also been drilled that confirmed results obtained from historical drillholes.</li> <li>Primary data is sent digitally every 2-3 days from the field to BDC's Database Administrator (DBA). The DBA imports the data into the commercially available and industry accepted DataShed database software. Assay results are merged when received electronically from the laboratory. The responsible geologist reviews the data in the database to ensure that it is correct and has merged properly and that all data has been received and entered. Any variations that are required are recorded permanently in the database.</li> <li>No adjustments or calibrations were made to any assay data used in this report.</li> </ul>
<b>Location of data points</b>	<ul style="list-style-type: none"> <li>Accuracy and quality of surveys used to locate drill holes (collar and down-hole surveys), trenches, mine workings and other locations used in Mineral Resource estimation</li> <li>Specification of the grid system used</li> <li>Quality and adequacy of topographic control.</li> </ul>	<ul style="list-style-type: none"> <li>All drill holes have their collar location recorded from a hand held GPS unit. Subsequent to drilling holes were picked up using RTKGPS by the mine surveyor or by contracted surveyors. Downhole surveys are completed every 30m downhole. No detailed down hole surveying information is available for the historic RC or DD drilling.</li> <li>BDC routinely contracted down hole surveys during the programmes of exploration drilling for each RC and DC drill hole completed using either digital electronic multi-shot tool or north seeking gyro, both of which are maintained by Contractors to manufacturer specifications. The current drill program was downhole surveyed by the drill contractor using north seeking gyro.</li> <li>All drill holes and resource estimation use the MGA94, Zone 51 grid system.</li> <li>The topographic data used was obtained from consultant surveyors and is based on a LiDAR survey flown in 2012. It is adequate for the reporting of Exploration Results and subsequent Mineral Resource estimates.</li> </ul>
<b>Data spacing and distribution</b>	<ul style="list-style-type: none"> <li>Data spacing for reporting of Exploration Results.</li> <li>Whether the data spacing and distribution is sufficient to establish the degree of geological and grade continuity appropriate for the Mineral Resource and Ore Reserve estimation procedure(s) and classifications applied. Whether sample compositing has been applied.</li> </ul>	<ul style="list-style-type: none"> <li>The nominal exploration drill spacing is 40m x 40m with many E-W cross-sections in-filled to 20m across strike. This has been infilled with variable spacing for Resource estimate purposes to 20 x 20m and with Grade control to 7.5 x 5m (N x E) spacing.</li> <li>This report is for the reporting of recent exploration drilling. The drill spacing, spatial distribution and quality of assay results is sufficient to support the JORC classification of material reported previously and is appropriate for the nature and style of mineralisation being reported.</li> <li>The majority of RC holes were sampled at 1m, but when this isn't the case, sample compositing to 4m has been applied.</li> </ul>
<b>Orientation of data in relation to geological structure</b>	<ul style="list-style-type: none"> <li>Whether the orientation of sampling achieves unbiased sampling of possible structures and the extent to which this is known, considering the deposit type.</li> <li>If the relationship between the drilling orientation and the orientation of key mineralised structures is considered to have introduced a sampling bias, this should be assessed and reported if material.</li> </ul>	<ul style="list-style-type: none"> <li>The majority of previous drilling is to grid east. The bulk of the mineralized zones are perpendicular to this drilling direction. Structural logging of orientated drill core supports the drilling direction and sampling method.</li> <li>The current drilling is oriented towards 145 degrees (South East) in order to remain within the preferred (fractionated) dolerite. In this orientation the intersection of the mineralised lodes is at an oblique angle, resulting in much wider drill intercepts than the true widths of the mineralised lodes.</li> <li>In this case there is a sampling bias whereby intercept widths are greater than the true widths of mineralised lodes.</li> </ul>
<b>Sample security</b>	<ul style="list-style-type: none"> <li>The measures taken to ensure sample security.</li> </ul>	<ul style="list-style-type: none"> <li>RC samples are delivered directly from the field to the Kalgoorlie laboratory by BDC personnel on a daily basis with no detours, the laboratory then checks the physically received samples against an BDC generated sample submission list and reports back any discrepancies</li> <li>Drill core is transported daily directly from the drill site to BDC's secure core processing facility by BDC personnel. The core is then placed on racks within a secure shed and processed until it requires cutting. Core is then transported directly by BDC's staff to the Kalgoorlie laboratory where it is cut in half by laboratory staff and then sampled by BDC staff. The core is then prepared for assay in Kalgoorlie to the pulverizing stage whereupon</li> </ul>

Criteria	JORC Code explanation	Commentary
		the laboratory transports it using a contractor directly to their Perth based assay facility.
<b>Audits or reviews</b>	<i>The results of any audits or reviews of sampling techniques and data.</i>	<ul style="list-style-type: none"> <li>An internal review of sampling techniques and procedures was completed in March 2013. No external or third party audits or reviews have been completed.</li> </ul>

## 1.2 Section 2 Reporting of Exploration Results - Zoroastrian

(Criteria listed in the preceding section also apply to this section.)

Criteria	JORC Code explanation	Commentary			
<b>Mineral tenement and land tenure status</b>	<ul style="list-style-type: none"><li>Type, reference name/number, location and ownership including agreements or material issues with third parties such as joint ventures, partnerships, overriding royalties, native title interests, historical sites, wilderness or national park and environmental settings.</li><li>The security of the tenure held at the time of reporting along with any known impediments to obtaining a licence to operate in the area.</li></ul>	<ul style="list-style-type: none"><li>The results reported in this Announcement are on granted Mining tenements held by GPM Resources Pty Ltd, a wholly owned subsidiary of Bardoc Gold Limited.</li></ul>			
		Tenement	Holder	Area (Ha)	Expiry Date
		M24/11	GPM Resources	1.80	23/03/2025
		M24/43	GPM Resources	9.28	15/10/2026
		M24/99	GPM Resources	190.75	02/12/2028
		M24/121	GPM Resources	36.95	02/11/2029
		M24/135	GPM Resources	17.75	10/06/2029
		M24/869	GPM Resources	7.16	21/10/2024
		M24/870	GPM Resources	7.04	21/10/2024
		M24/871	GPM Resources	9.72	21/10/2024
		M24/951	GPM Resources	190.03	16/04/2036
	<ul style="list-style-type: none"><li>At this time the tenements are in good standing. There are no existing royalties, duties or other fees impacting on the BDC Kalgoorlie North Project.</li></ul>				
<b>Exploration done by other parties</b>	<ul style="list-style-type: none"><li>Acknowledgment and appraisal of exploration by other parties.</li></ul>	<ul style="list-style-type: none"><li>Exploration by other parties has been reviewed and is used as a guide to BDC’s exploration activities. This includes work by AMAX, Hill Minerals, Aberfoyle and Halycon Group. Previous parties have completed both open pit and underground mining, geophysical data collection and interpretation, soil sampling and drilling.</li></ul>			
<b>Geology</b>	<ul style="list-style-type: none"><li>Deposit type, geological setting and style of mineralisation.</li></ul>	<ul style="list-style-type: none"><li>The deposit occurs on the eastern limb of a narrow NNW trending structure, the Bardoc-Broad Arrow syncline within the Bardoc Tectonic Zone. In this zone the sequence comprises highly deformed fault slice lenses of intercalated Archaean mafic and ultramafic volcanics and metasediments.</li><li>The mineralisation in the Zoroastrian area is predominately associated with a complex array of multiple dimensional and variable orientated quartz veins and stock works within the differentiated Zoroastrian Dolerite. In places a surficial 1-2m thick calcrete/lateritic gold bearing horizon and small near surface supergene pods exist.</li><li>The Zoroastrian dolerite is thought to be the stratigraphic equivalent of the Paddington dolerite which hosted the 1m+oz mine at Paddington itself with both deposits bounded to the west by the Black Flag sediments and to the east by the Mount Corlac ultramafics. Shear zones up to 10m wide containing gold bearing laminated quartz veining (5cm to 1m wide) occur on both contacts.</li><li>At Zoroastrian slivers of the intruded sequence occur apparently internal to the dolerite throughout the area suggesting a more complex thrust/folding structural system than is readily apparent. Geological and structural interpretation at Zoroastrian is further complicated by contradicting and conflicting mapping and logging of the different units particularly between basalt and dolerite</li></ul>			
<b>Drill hole Information</b>	<ul style="list-style-type: none"><li>A summary of all information material to the understanding of the exploration results including a tabulation of the following information for all Material drill holes:<ul style="list-style-type: none"><li>easting and northing of the drill hole collar</li><li>elevation or RL (Reduced Level – elevation above sea level in metres) of the drill hole collar</li><li>dip and azimuth of the hole</li><li>down hole length and interception depth</li><li>hole length.</li></ul></li></ul>	<ul style="list-style-type: none"><li>See Table in this announcement</li><li>No results from previous un-reported exploration are the subject of this announcement.</li><li>Easting and Northing define the collar location in MGA94 zone 51 map projection. The map projection is a transverse Mercator projection, which conforms with the internationally accepted Universal Transverse Mercator Grid system. Collar elevations are RL’s (elevation above sea level)</li><li>Dip is the inclination of the hole from the horizontal (i.e. a vertically down drilled hole from the surface is -90°). Azimuth for current drilling is reported in magnetic degrees as the direction toward which the hole is drilled. MGA94 and magnetic degrees vary by approximately 1° in this project area</li></ul>			

Criteria	JORC Code explanation	Commentary
	<ul style="list-style-type: none"> <li>If the exclusion of this information is justified on the basis that the information is not Material and this exclusion does not detract from the understanding of the report, the Competent Person should clearly explain why this is the case.</li> </ul>	<ul style="list-style-type: none"> <li>Down hole length of the hole is the distance from the surface to the end of the hole, as measured along the drill trace. Intercept depth is the distance down the hole as measured along the drill trace. Intersection width is the downhole distance of an intersection as measured along the drill trace.</li> <li>Hole length is the distance from the surface to the end of the hole, as measured along the drill trace.</li> </ul>
<b>Data aggregation methods</b>	<ul style="list-style-type: none"> <li>In reporting Exploration Results, weighting averaging techniques, maximum and/or minimum grade truncations (e.g. cutting of high grades) and cut-off grades are usually Material and should be stated.</li> <li>Where aggregate intercepts incorporate short lengths of high grade results and longer lengths of low grade results, the procedure used for such aggregation should be stated and some typical examples of such aggregations should be shown in detail.</li> <li>The assumptions used for any reporting of metal equivalent values should be clearly stated.</li> </ul>	<ul style="list-style-type: none"> <li>No high grade cuts have been applied to assay results. RC assay results are distance weighted using 1m for each assay.</li> <li>Intersections are reported if the interval is at least 1m wide at 0.5g/t Au grade. Intersections greater than 1m in downhole distance can contain up to 2m of low grade or barren material.</li> <li>No metal equivalent reporting is used or applied.</li> </ul>
<b>Relationship between mineralisation widths and intercept lengths</b>	<ul style="list-style-type: none"> <li>These relationships are particularly important in the reporting of Exploration Results.</li> <li>If the geometry of the mineralisation with respect to the drill hole angle is known, its nature should be reported.</li> <li>If it is not known and only the down hole lengths are reported, there should be a clear statement to this effect (e.g. 'down hole length, true width not known').</li> </ul>	<ul style="list-style-type: none"> <li>The intersection width is measured down the hole trace, it is not usually the true width. Cross sections in this announcement allows the relationship between true and down hole width to be viewed.</li> <li>Data collected from historical workings and shafts within the area and from structural measurements from orientated diamond core drilling show the primary ore zones to be sub-vertical (west dipping) in nature with a general northerly strike.</li> <li>All drill results within this announcement are downhole intervals only and true widths are not reported. True widths are approximately 40% of the reported drill intercept widths.</li> </ul>
<b>Diagrams</b>	<ul style="list-style-type: none"> <li>Appropriate maps and sections (with scales) and tabulations of intercepts should be included for any significant discovery being reported. These should include, but not be limited to a plan view of drill hole collar locations and appropriate sectional views.</li> </ul>	<ul style="list-style-type: none"> <li>Plan and cross sectional views are contained within this announcement.</li> </ul>
<b>Balanced reporting</b>	<ul style="list-style-type: none"> <li>Where comprehensive reporting of all Exploration Results is not practicable, representative reporting of both low and high grades and/or widths should be practiced to avoid misleading reporting of Exploration Results.</li> </ul>	<ul style="list-style-type: none"> <li>All results <math>\geq 0.6\text{g/t Au}</math> are reported. The results are length weighted composites based on the Au grade and down hole length, a maximum of 2m of internal dilution is included.</li> </ul>
<b>Other substantive exploration data</b>	<ul style="list-style-type: none"> <li>Other exploration data, if meaningful and material, should be reported including (but not limited to): geological observations; geophysical survey results; geochemical survey results; bulk samples – size and method of treatment; metallurgical test results; bulk density, groundwater, geotechnical and rock characteristics; potential deleterious or contaminating substances.</li> </ul>	<ul style="list-style-type: none"> <li>No other exploration data is considered meaningful and material to this announcement.</li> <li>The fractionated dolerite is modelled using pXRF data taken from drill core and assay pulps. The pXRF data (V, Fe, Zr) is analysed using decision trees and machine learning to classify the dolerite and identify the more fractionated units.</li> </ul>
<b>Further work</b>	<ul style="list-style-type: none"> <li>The nature and scale of planned further work (e.g. tests for lateral extensions or depth extensions or large-scale step-out drilling).</li> <li>Diagrams clearly highlighting the areas of possible extensions, including the main geological interpretations and future drilling areas, provided this information is not commercially sensitive.</li> </ul>	<ul style="list-style-type: none"> <li>Exploration work is ongoing at this time and may involve the drilling of more drill holes, both DC and RC, to further extend the mineralised zones and to collect additional detailed data on known and as yet unidentified mineralized zones.</li> </ul>