

## HIGH GRADES OF RARE EARTHS CONTINUE AT MAKUUTU

**ORO VERDE LIMITED  
(ASX code: OVL)**

*An emerging resource  
company focused on  
defining a world-class  
Rare Earths project*

**KEY PROJECTS –**

**Uganda**

Makuutu Rare Earths Project

**Nicaragua**

San Isidro Gold Project

**BOARD OF DIRECTORS**

**Executive**

Marc Steffens

Brett Dickson

**Non-Executive**

Tony Rovira

**MANAGEMENT - NICARAGUA**

Jacques Levy - Legal Rep.

**REGISTERED OFFICE**

Level 1, 34 Colin St,  
West Perth, WA 6005  
AUSTRALIA  
+61 (0) 8 9481 2555

**WEBSITE**

[www.oroverde.com.au](http://www.oroverde.com.au)

**Key Highlights:**

- The second tranche of drilling results, covering holes RRMDD 017 to RRMDD 033, continues to confirm consistent shallow & high-grade Rare Earth Element (“REE”) mineralisation over a large area
- High-grade intersections over significant widths from the latest tranche of drilling results include:
  - RRMDD017: 7.3 metres @ 1,034 ppm TREO from 1.50 metres
  - RRMDD018: 4.7 metres @ 1,291 ppm TREO from 6.87 metres
  - RRMDD023: 10.6 metres @ 923 ppm TREO from 3.40 metres
  - RRMDD029: 7.5 metres @ 1,299 ppm TREO from 6.0 metres
  - RRMDD032: 10.1 metres @ 913 ppm TREO from 1.50 metres
- Multiple intersections from the first 33 holes > 1,000 ppm TREO are greater than the upper range of Exploration Target expectations
- Metallurgical test-work has commenced

Oro Verde Limited (“Oro Verde” or “the Company”) (ASX: OVL) is pleased to provide assay results from a further 17 holes (RRMDD 017 to RRMDD 033) of the 45-hole drilling program recently completed at the Makuutu Ionic Clay Rare Earth Elements (REE) project.

Commenting on the rapid completion of the drilling program and ensuing positive results, Oro Verde Technical Director Dr Marc Steffens said:

*“The excellent and ongoing confirmation of initial drilling results, demonstrating both high grade and significant thickness of the mineralised intersections, provides further weight to the project development case.*

*Ionic clay-hosted rare-earth projects have several notable advantages over hard-rock projects including simple open-pit mining and simple leach (desorption) process for rare earth recovery and production of high-grade REE concentrates that are favourable for refiners. Encouragingly the grades being reported in these drilling results are comparable to other ionic clay-hosted REE projects such as the advanced BioLantanidos*

*project in Chile which has a published (September 2016) NI 43-101 Resource of 23 Mt @ 580 ppm REO (with a 0 ppm REO cut-off)<sup>1</sup> and was recently acquired by Hochschild Mining Plc for US\$58.8M cash<sup>2</sup> (approximately A\$86m).*

*The assay results show that the Makuutu project mineralisation contains high concentration of key and valuable rare earth minerals and, in particular those with permanent magnetic properties such as Terbium, Dysprosium, Praseodymium and Neodymium.”*

## **Project Overview**

The Makuutu project, located in Uganda is significant in size and is understood to be potentially one of the largest ionic clay deposits outside of China. Over 46 diamond core holes and 100 historical RAB holes have now been drilled with the Company working toward validating its previously announced exploration target of (ASX: 4 September 2019):

**270 - 530 million tonnes grading 0.04 – 0.1% (400 – 1,000 ppm) TREO\*.**

\*This Exploration Target is conceptual in nature but is based on reasonable grounds and assumptions. There has been insufficient exploration to estimate a Mineral Resource and it is uncertain if further exploration will result in the estimation of a Mineral Resource

The Makuutu project contains ionic clay-hosted rare earth mineralisation, similar to those found in China which are the source of the majority of the world’s heavy rare earths production, and very different to hard rock-hosted rare earths projects. Mineralisation at Makuutu occurs from surface to depths of 15-20 metres and mining by shallow, open pits will be simple. The processing of ionic clays is also simple where the clay undergoes a desorption process – akin to washing – in which rare earths are desorbed into a salt solution, concentrated and precipitated to create a mixed rare earth product. Tailings (the washed clay) are expected to be returned to the mined open pits and areas progressively rehabilitated. The process is expected to have a small environmental footprint while capital and operating costs are expected to be low.

The Company has acquired a 20% interest in the project and may acquire up to a further 40% interest via an “earn-in” process through the expenditure of funds, bringing its total potential interest in the project to 60%.

## **Drilling Program**

The recently completed drilling program was designed to provide core drilling samples to allow for metallurgical test-work and data for resource estimation. The drilling program consisted of 41 core holes and 3 window sampler holes in tenement RL 1693 to aid in resource definition, and 5 core holes in tenement EL 1766 to test for rare earth mineralisation potential.

The locations of the holes drilled in this program are illustrated in Figure 1. The holes in tenement RL 1693 were generally drilled in a 400-metre spacing, and between existing RAB drilling holes, to allow for a greater spatial coverage and complimentary data; in a few areas holes were drilled closer to allow for geostatistical analysis and resulting insights to requirements for the following drill program. The holes in tenement EL 1766 were drilled in areas of radiometric anomalies with potential for clay-hosted rare earth mineralisation.

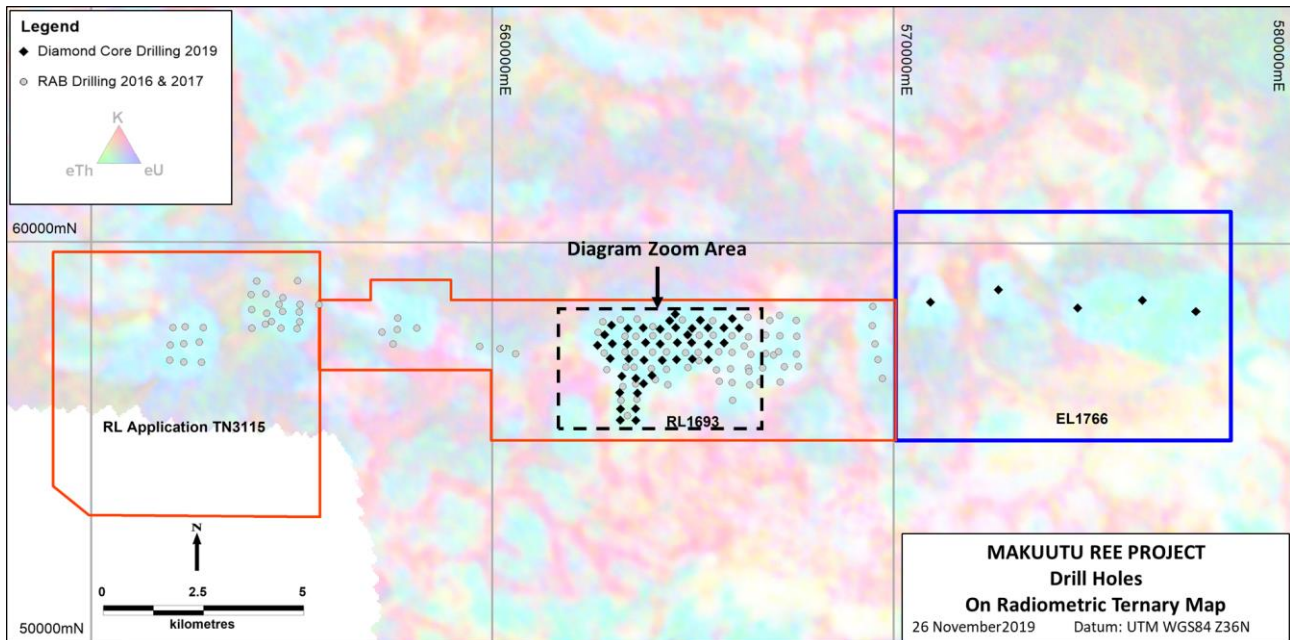
---

<sup>1</sup> BioLantanidos Minera flyer, February 2018.

Available: <http://www.mineriactiva.com/wp-content/uploads/2018/03/BioLantanidos-Teaser-February-2018.pdf>

<sup>2</sup> Hochschild Market Release, 2 October 2019.

Available: [http://www.rns-pdf.londonstockexchange.com/rns/4692O\\_1-2019-10-2.pdf](http://www.rns-pdf.londonstockexchange.com/rns/4692O_1-2019-10-2.pdf)



**Figure 1. Makuutu REE Project Exploration Target Areas on Ternary Radiometric Base. Grey markings indicate RAB drill holes (2016 & 2017) and black markings indicate 2019 core drill holes.**

### Drilling Results

To date all results have been received from holes RRMDD001 to RRMDD033. Figure 3 shows the hole locations and clay intersections for these holes. Of these 33 holes all have intersected clay mineralised at greater than 500 ppm TREO, except holes RMD022 and RRMDD025 which are located on the south west margin of the drilled area. The clay mineralisation intersections greater than 500 ppm TREO received to date have an average thickness of 6.9 metres, within an area of approximately 3.7 square kilometres.

Drill intersections to date containing significant near-surface grades and thicknesses of clay-hosted Rare Earth mineralisation include (*previously reported results announced to the ASX on 21 Nov 2019 are italicised*):

- RRMDD017: 7.3 metres @ 1,034 ppm TREO from 1.50 metres
- RRMDD018: 4.7 metres @ 1,291 ppm TREO from 6.87 metres
- RRMDD023: 10.6 metres @ 923 ppm TREO from 3.40 metres
- RRMDD029: 7.5 metres @ 1,299 ppm TREO from 6.0 metres
- RRMDD032: 10.1 metres @ 913 ppm TREO from 1.50 metres
- RRMDD001: 15.0 metres @ 1,005 ppm TREO from 5.10 metres*
- RRMDD003: 9.3 metres @ 1,144 ppm TREO from 2.87 metres*
- RRMDD004: 4.2 metres @ 1,649 ppm TREO from 5.62 metres*
- RRMDD005: 9.0 metres @ 821 ppm TREO from 7.40 metres*
- RRMDD006: 4.0 metres @ 1,298 ppm TREO from 3.50 metres*
- RRMDD010: 8.7 metres @ 1,007 ppm TREO from 3.87 metres*
- RRMDD012: 17.2 metres @ 912 ppm TREO from 2.22 metres*
- RRMDD013: 2.0 metres @ 1,330 ppm TREO from 5.35 metres*
- RRMDD015: 9.7 metres @ 1,108 ppm TREO from 3.70 metres*
- RRMDD016: 8.1 metres @ 1,199 ppm TREO from 2.50 metres*

Figure 2 shows a simplified geology cross section annotated with drill results. The section width covers over 2.4 kilometres and shows the extensive distribution of the mineralisation and the consistency of the weathered profile hosting the Rare Earth mineralisation. Details of the core drill holes are provided in Appendix 1 and full core assay details for the results received to date are contained in Appendix 2 of this announcement.

The weathered profile is typically comprised of a surface laterite caprock, underlain by clays grading to saprock with fresh sediments at the base. The caprock is variably overlain by recent alluvial soils, up to 1 m thick. All the weathered components host REO mineralisation.

The company is awaiting analysis of results from the remaining drill holes.

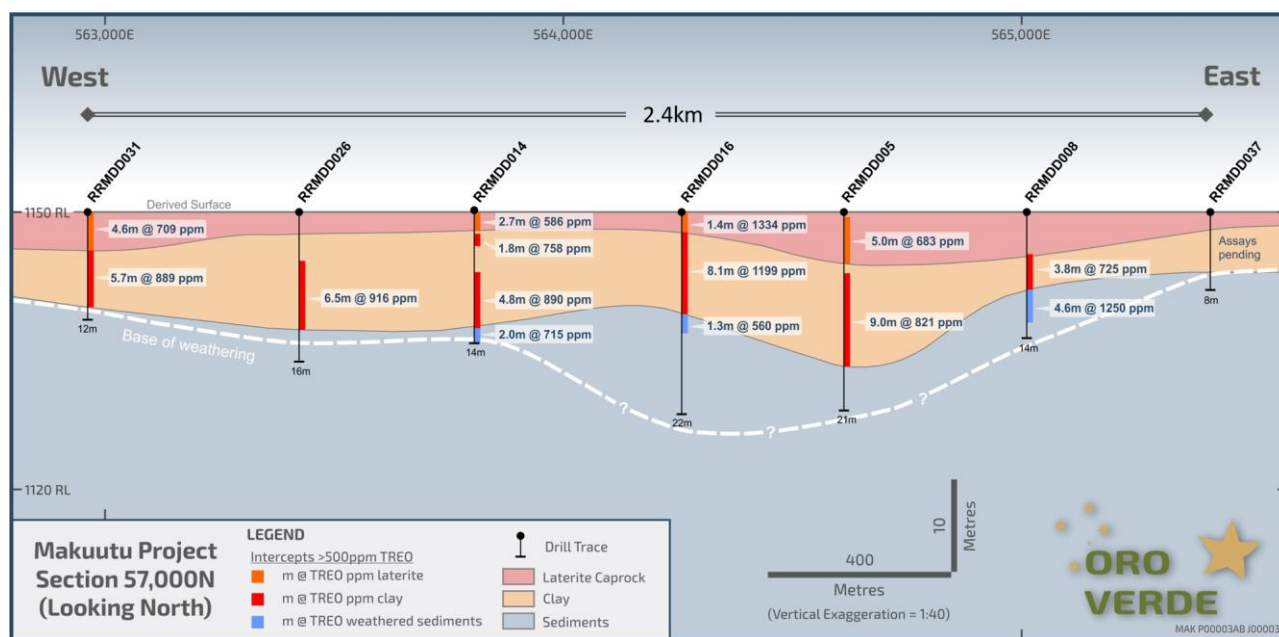


Figure 2. Makuutu REE Project; Cross Section of Simplified Geology and Initial Drill Results<sup>3</sup>

<sup>3</sup> The surface level is shown as fixed level of 1150 m as accurate collar elevation data is pending. Elevation change from west to east is approximately -30 metres.

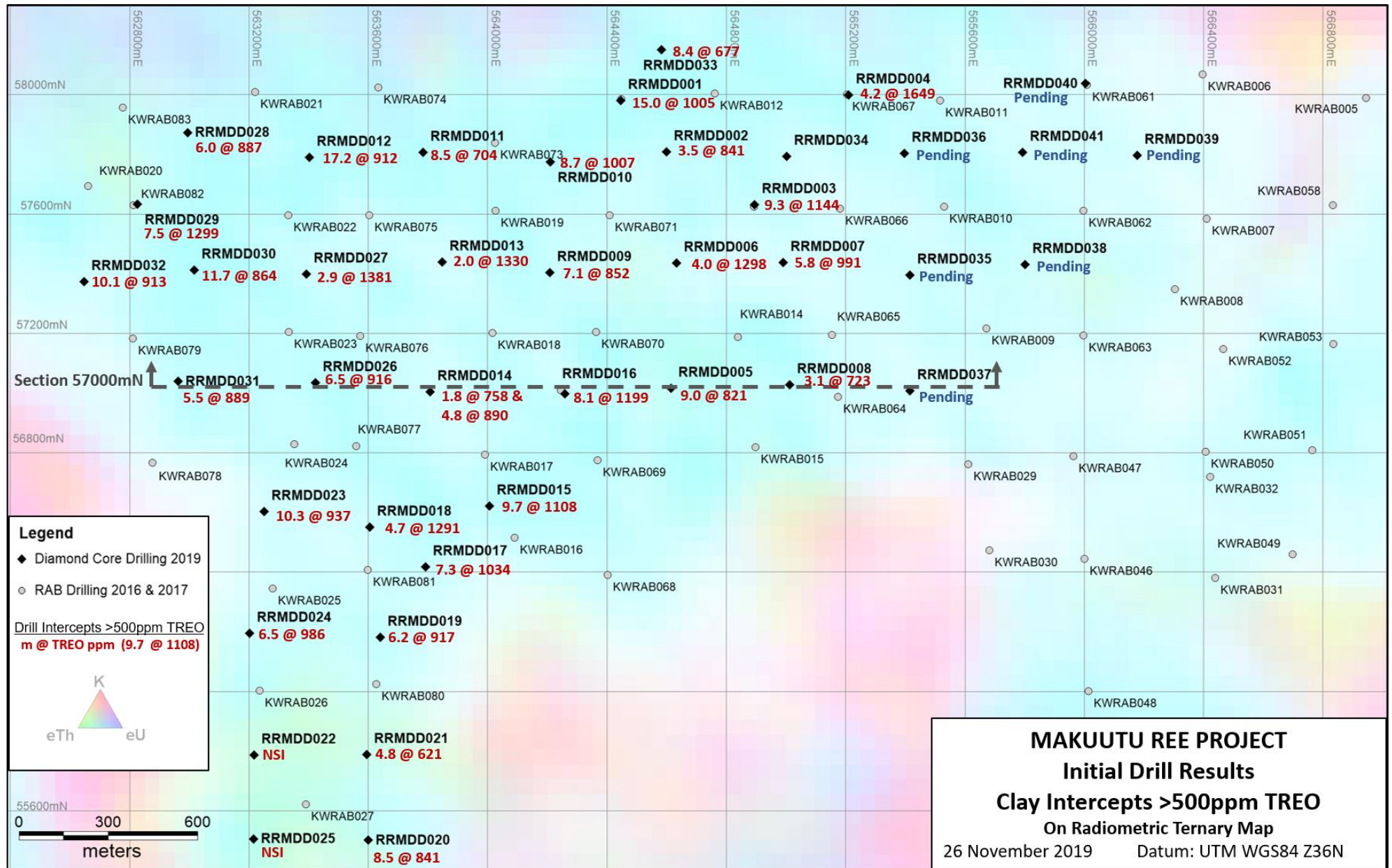


Figure 3. Makuutu Project; Plan of All Drill Holes With Clay Intercept Drill Results (Red). Map dimensions 4.5 km x 2.8 km.

## Metallurgical Test-work

Ongoing metallurgical testwork results are expected to be released in December 2019. The overarching objective of the program is to better understand the metallurgical recovery across the mineralised zone that has been defined in the 2019 drilling program and identify areas of mineralisation to focus further development efforts. This serves to better understand the potential REO basket value at Makuutu and assist in defining the economics of the project.

## Addendums

Appendix 1: Makuutu Project RRMDD Diamond Core Hole Details

Appendix 2: Diamond Core Drilling Analytical Results RRMDD001 to RRMDD033 Including Significant Intersections >500 ppm TREO

JORC Code, 2012 Edition – Table 1 Report.

\*\*\*\*\* ENDS \*\*\*\*\*

For enquiries contact:

Marc Steffens  
Executive Director  
+61 8 9481 2555

Brett Dickson  
Company Secretary  
+61 8 9481 2555

## Competent Persons Statement

*The information in this Report that relates to Exploration Results for the Makuutu Project is based on information compiled by Mr. Geoff Chapman, who is a Fellow of the Australian Institute of Mining and Metallurgy (AusIMM). Mr. Chapman is a Director of geological consultancy GJ Exploration Pty Ltd that is engaged by Oro Verde Limited. Mr. Chapman has sufficient experience relevant to the style of mineralisation and type of deposit under consideration and to the activity being undertaken to qualify as a Competent Person as defined in the 2012 Edition of the 'Australasian Code for Reporting of Exploration Results, Mineral Resources and Ore Reserves' (JORC Code). Mr. Chapman consents to the inclusion in this report of the matters based on the information in the form and context in which it appears.*

*Information in this report that relates to previously reported Exploration Targets and Exploration Results has been cross-referenced in this report to the date that it was originally reported to ASX. Oro Verde Limited confirms that it is not aware of any new information or data that materially affects information included in the relevant market announcements.*

**Appendix 1: Makuutu Project RRMDD Diamond Core Hole Details (Datum UTM WGS84 Zone 36N)**

Drill Hole ID	UTM East (m.)	UTM North (m.)	Elevation <sup>4</sup> (m.a.s.l.)	Drill Type	Hole Length EOH (m.)	Azimuth	Inclination
RRMDD001	564446	57981	1067	DD	21.60	0	-90
RRMDD002	564599	57809	1154	DD	15.40	0	-90
RRMDD003	564894	57632	1157	DD	15.60	0	-90
RRMDD004	565209	57999	1145	DD	15.60	0	-90
RRMDD005	564614	57016	1155	DD	21.40	0	-90
RRMDD006	564633	57436	1160	DD	20.10	0	-90
RRMDD007	564991	57437	1160	DD	11.60	0	-90
RRMDD008	565013	57028	1175	DD	13.60	0	-90
RRMDD009	564208	57404	1176	DD	30.10	0	-90
RRMDD010	564210	57775	1156	DD	14.50	0	-90
RRMDD011	563784	57807	1106	DD	29.70	0	-90
RRMDD012	563403	57790	1168	DD	19.40	0	-90
RRMDD013	563848	57440	1178	DD	16.10	0	-90
RRMDD014	563807	57005	1168	DD	14.10	0	-90
RRMDD015	564006	56622	1176	DD	14.20	0	-90
RRMDD016	564259	56997	1164	DD	21.69	0	-90
RRMDD017	563792	56417	1158	DD	20.00	0	-90
RRMDD018	563605	56551	1152	DD	13.80	0	-90
RRMDD019	563640	56181	1158	DD	14.30	0	-90
RRMDD020	563600	55502	1153	DD	21.60	0	-90
RRMDD021	563594	55789	1147	DD	18.10	0	-90
RRMDD022	563218	55787	1153	DD	17.60	0	-90
RRMDD023	563251	56603	1155	DD	23.60	0	-90
RRMDD024	563202	56195	1137	DD	15.00	0	-90
RRMDD025	563216	55506	1141	DD	11.60	0	-90
RRMDD026	563423	57034	1125	DD	16.10	0	-90
RRMDD027	563393	57399	1107	DD	14.10	0	-90
RRMDD028	562994	57873	1140	DD	17.90	0	-90
RRMDD029	562826	57633	1149	DD	15.00	0	-90
RRMDD030	563017	57413	1165	DD	18.50	0	-90
RRMDD031	562963	57039	1155	DD	11.60	0	-90
RRMDD032	562648	57374	1146	DD	14.50	0	-90
RRMDD033	564583	58151	1132	DD	17.00	0	-90
RRMDD034	565002	57794	1144	DD	12.50	0	-90
RRMDD035	565415	57395	1164	DD	12.50	0	-90
RRMDD036	565397	57803	1161	DD	15.00	0	-90
RRMDD037	565416	57007	1122	DD	8.30	0	-90
RRMDD038	565802	57430	1129	DD	19.00	0	-90
RRMDD039	566178	57796	1125	DD	9.50	0	-90
RRMDD040	566004	58037	1213	DD	16.50	0	-90
RRMDD041	565793	57807	1142	DD	13.20	0	-90
RRMDD042	572636	58752	1106	DD	11.20	0	-90
RRMDD043	574615	58301	1125	DD	12.50	0	-90
RRMDD044	576391	58482	1145	DD	15.00	0	-90
RRMDD045	577588	58310	1147	DD	18.50	0	-90
RRMDD046	570974	58487	1103	DD	12.00	0	-90

<sup>4</sup> Elevation is not considered accurate. Recorded with hand held GPS. Accurate collar survey data is pending.

**Appendix 2: Diamond Core Drilling Analytical Results RRMDD001 to RRMDD016 Including Significant Intersections >500 ppm TREO  
(green highlight clay intercepts, blue highlight sediment intercepts, grey highlight results pending)**

Hole ID	From m	To m	Int.	Ce <sub>2</sub> O <sub>3</sub> ppm	La <sub>2</sub> O <sub>3</sub> ppm	Pr <sub>2</sub> O <sub>3</sub> ppm	Nd <sub>2</sub> O <sub>3</sub> ppm	Sm <sub>2</sub> O <sub>3</sub> ppm	Eu <sub>2</sub> O <sub>3</sub> ppm	Gd <sub>2</sub> O <sub>3</sub> ppm	Tb <sub>2</sub> O <sub>3</sub> ppm	Dy <sub>2</sub> O <sub>3</sub> ppm	Ho <sub>2</sub> O <sub>3</sub> ppm	Er <sub>2</sub> O <sub>3</sub> ppm	Tm <sub>2</sub> O <sub>3</sub> ppm	Yb <sub>2</sub> O <sub>3</sub> ppm	Lu <sub>2</sub> O <sub>3</sub> ppm	Y <sub>2</sub> O <sub>3</sub> ppm	TREO ppm	Rock	>500ppm TREO	
																					Length (m)	TREO ppm
RRMDD001	0.00	0.15	0.15	265.9	137.8	23.3	74.1	12.5	2.1	9.9	1.5	8.8	1.9	5.4	0.8	5.6	0.8	54.2	605	Soil	5.1	1061
RRMDD001	0.15	1.15	1.00	648.9	171.2	27.0	78.6	11.8	2.0	8.4	1.3	7.2	1.5	4.2	0.6	4.6	0.7	37.5	1005	Laterite		
RRMDD001	1.15	2.15	1.00	516.5	136.6	21.8	65.8	11.1	1.7	8.1	1.3	7.6	1.6	4.6	0.7	5.0	0.7	38.1	821	Laterite		
RRMDD001	2.15	3.15	1.00	931.2	198.8	30.4	89.2	13.9	2.4	9.8	1.6	8.5	1.7	5.1	0.7	5.5	0.8	46.5	1346	Laterite		
RRMDD001	3.15	4.15	1.00	927.7	156.0	24.8	74.6	11.7	2.1	8.6	1.4	7.4	1.5	4.3	0.7	4.5	0.6	39.9	1266	Laterite		
RRMDD001	4.15	5.10	0.95	556.4	175.3	27.4	81.5	12.6	2.2	8.9	1.4	7.8	1.6	4.4	0.7	4.8	0.7	40.4	926	Laterite		
RRMDD001	5.10	5.30	0.20	472.0	128.4	19.5	58.8	8.9	1.6	6.5	1.1	6.8	1.4	4.2	0.7	4.5	0.7	36.7	752	Clay		
RRMDD001	5.30	5.54	0.24	120.1	85.4	13.7	42.7	6.5	1.2	5.4	0.9	5.6	1.2	3.7	0.6	4.0	0.6	33.9	325	Clay		
RRMDD001	5.54	6.04	0.50	310.4	52.8	10.2	35.3	6.5	1.2	5.9	1.0	6.4	1.3	4.0	0.6	4.0	0.6	36.3	477	Clay		
RRMDD001	6.04	6.38	0.34	748.5	91.8	22.3	76.0	13.9	2.5	9.7	1.7	9.4	1.9	5.4	0.8	5.1	0.7	46.5	1036	Clay		
RRMDD001	6.38	6.60	0.22	584.5	235.7	62.8	213.5	36.1	6.0	20.7	2.7	12.7	2.2	5.4	0.7	4.2	0.6	53.3	1241	Clay		
RRMDD001	6.60	7.10	0.50	932.4	209.9	60.5	206.5	36.4	6.0	22.0	3.2	16.5	3.0	7.9	1.1	6.9	0.9	75.7	1589	Clay		
RRMDD001	7.10	7.60	0.50	268.2	214.6	62.7	214.0	35.6	5.9	21.7	2.8	13.6	2.4	5.8	0.9	5.0	0.7	59.1	913	Clay		
RRMDD001	7.60	7.87	0.27	217.3	222.8	65.4	228.6	38.6	6.4	23.7	3.0	14.8	2.5	6.3	0.8	5.0	0.7	61.8	898	Clay		
RRMDD001	7.87	8.37	0.50	236.6	217.6	63.4	223.4	39.4	6.6	24.3	3.1	15.0	2.5	6.3	0.8	5.3	0.7	62.6	908	Clay		
RRMDD001	8.37	8.87	0.50	213.8	193.5	53.4	183.1	31.8	5.2	19.5	2.6	12.8	2.4	5.8	0.8	4.9	0.7	58.7	789	Clay		
RRMDD001	8.87	9.37	0.50	220.2	205.8	54.9	190.1	32.9	5.6	20.5	2.7	13.7	2.5	6.2	0.8	5.3	0.7	60.8	823	Clay		
RRMDD001	9.37	9.85	0.48	274.1	266.2	69.5	241.4	42.0	7.0	25.0	3.3	16.8	2.9	7.1	1.0	5.8	0.8	71.2	1034	Clay		
RRMDD001	9.85	10.06	0.21	326.8	321.3	85.3	297.4	51.8	8.6	31.4	4.1	20.5	3.5	8.7	1.1	6.6	0.9	88.6	1257	Clay		
RRMDD001	10.06	10.27	0.21	299.9	435.1	115.7	412.9	71.8	12.0	45.6	6.0	30.5	5.2	12.3	1.6	8.8	1.2	128.3	1587	Clay		
RRMDD001	10.27	10.77	0.50	274.1	296.7	77.8	272.9	47.3	7.7	28.4	3.8	18.8	3.2	7.9	1.1	6.1	0.9	82.3	1129	Clay		
RRMDD001	10.77	11.24	0.47	296.3	404.6	103.9	369.7	64.1	10.3	39.0	5.2	26.9	4.7	11.6	1.6	8.9	1.2	121.7	1470	Clay		
RRMDD001	11.24	11.67	0.43	326.8	631.0	153.3	565.7	97.5	16.7	67.2	8.7	43.7	7.5	18.5	2.4	12.9	1.8	197.5	2151	Clay		
RRMDD001	11.67	12.17	0.50	302.2	592.3	120.5	459.6	80.9	14.8	69.4	9.7	52.8	10.2	26.5	3.5	19.6	2.8	306.0	2071	Clay		
RRMDD001	12.17	12.60	0.43	303.4	520.7	121.1	452.6	77.7	13.4	56.6	7.6	39.4	7.3	17.9	2.4	13.3	1.9	200.0	1835	Clay		
RRMDD001	12.60	13.10	0.50	299.9	466.8	91.6	349.9	61.3	11.5	54.2	7.3	38.7	7.6	19.3	2.5	13.9	2.0	221.0	1647	Clay		
RRMDD001	13.10	13.25	0.15	323.3	470.3	84.0	327.8	56.9	10.8	52.8	7.3	39.5	7.8	20.2	2.6	14.6	2.1	245.7	1666	Clay		
RRMDD001	13.25	13.75	0.50	268.2	295.5	56.5	215.2	37.0	6.9	32.5	4.5	25.6	5.2	13.6	1.9	10.4	1.6	165.1	1140	Clay		
RRMDD001	13.75	14.12	0.37	235.4	389.4	76.5	295.1	52.2	9.7	47.0	6.5	35.8	7.1	18.6	2.5	14.1	2.0	219.1	1411	Clay		
RRMDD001	14.12	14.62	0.50	223.1	258.0	49.5	190.7	32.9	6.3	30.1	4.3	24.6	5.0	13.4	1.8	10.2	1.6	174.6	1026	Clay		
RRMDD001	14.62	15.12	0.50	262.4	187.6	38.9	147.0	26.1	4.8	21.7	2.9	16.5	3.3	8.9	1.2	6.6	1.0	116.2	845	Clay		
RRMDD001	15.12	15.60	0.48	244.8	140.1	29.7	108.4	19.2	3.5	15.7	2.3	13.5	2.8	7.5	1.0	5.8	0.9	101.7	697	Clay		
RRMDD001	15.60	15.73	0.13	227.2	175.9	37.1	138.2	23.8	4.6	20.5	2.9	17.0	3.5	9.2	1.3	7.1	1.1	124.3	794	Clay		
RRMDD001	15.73	16.23	0.50	224.9	156.6	31.1	115.2	19.8	3.7	16.9	2.3	12.7	2.6	7.1	0.9	5.5	0.8	88.6	689	Clay		
RRMDD001	16.23	16.73	0.50	221.4	154.2	31.1	116.2	20.1	3.9	16.7	2.2	11.8	2.4	6.1	0.8	4.7	0.7	74.9	667	Clay		
RRMDD001	16.73	17.10	0.37	207.9	153.6	30.4	112.8	19.6	3.7	15.8	2.1	10.4	2.1	5.4	0.7	4.4	0.7	61.2	631	Clay		
RRMDD001	17.10	17.60	0.50	207.9	144.8	28.4	104.3	17.3	3.4	14.3	1.8	9.4	1.8	4.7	0.7	4.2	0.6	56.0	600	Clay		
RRMDD001	17.60	18.10	0.50	218.4	173.0	32.8	123.6	21.8	4.3	21.1	2.9	16.2	3.0	8.3	1.2	7.0	1.0	95.9	731	Siltstone/Clay		



Hole ID	From m	To m	Int.	Ce <sub>2</sub> O <sub>3</sub> ppm	La <sub>2</sub> O <sub>3</sub> ppm	Pr <sub>2</sub> O <sub>3</sub> ppm	Nd <sub>2</sub> O <sub>3</sub> ppm	Sm <sub>2</sub> O <sub>3</sub> ppm	Eu <sub>2</sub> O <sub>3</sub> ppm	Gd <sub>2</sub> O <sub>3</sub> ppm	Tb <sub>2</sub> O <sub>3</sub> ppm	Dy <sub>2</sub> O <sub>3</sub> ppm	Ho <sub>2</sub> O <sub>3</sub> ppm	Er <sub>2</sub> O <sub>3</sub> ppm	Tm <sub>2</sub> O <sub>3</sub> ppm	Yb <sub>2</sub> O <sub>3</sub> ppm	Lu <sub>2</sub> O <sub>3</sub> ppm	Y <sub>2</sub> O <sub>3</sub> ppm	TREO ppm	Rock	>500ppm TREO	
																					Length (m)	TREO ppm
RRMDD001	18.10	18.60	0.50	134.7	104.3	20.0	75.2	13.6	2.8	13.9	2.1	12.6	2.7	7.8	1.2	7.5	1.1	95.2	495	Clay		
RRMDD001	18.60	19.10	0.50	102.3	54.5	10.7	40.0	7.6	1.6	9.0	1.6	12.2	3.0	9.8	1.5	9.3	1.4	121.9	387	Sandstone/Clay		
RRMDD001	19.10	19.40	0.30	186.2	86.0	19.8	72.1	13.2	2.7	10.5	1.6	9.0	1.9	5.9	0.9	5.7	0.9	66.3	483	Clay		
RRMDD001	19.40	19.68	0.28	249.5	117.9	26.0	94.5	16.8	3.2	12.4	1.7	9.7	1.9	4.9	0.7	4.4	0.7	58.5	603	Clay		
RRMDD001	19.68	20.10	0.42	233.1	122.0	26.2	91.4	15.8	3.1	13.0	1.9	10.9	2.2	6.4	0.9	5.5	0.8	75.1	608	Clay	15.0	1005
RRMDD001	20.10	20.60	0.50	204.4	113.9	24.8	86.1	15.0	2.8	11.5	1.6	9.0	1.8	4.8	0.8	4.5	0.7	57.9	539	Siltstone	0.5	539
RRMDD001	20.60	20.84	0.24	177.5	99.0	21.0	72.4	11.9	2.2	8.7	1.2	6.4	1.3	3.4	0.5	3.3	0.5	41.7	451	Siltstone		
RRMDD001	20.84	21.20	0.36	92.4	52.3	11.2	38.0	6.0	1.2	4.8	0.7	4.1	0.8	2.5	0.4	2.7	0.4	28.3	246	Siltstone		
RRMDD001	21.20	21.60	0.40	181.0	95.3	20.4	71.6	11.6	2.1	8.7	1.2	7.1	1.3	3.8	0.6	3.5	0.5	41.9	451	Siltstone		
RRMDD002	0.00	0.18	0.18	296.3	122.6	23.2	77.1	13.9	2.4	12.1	1.9	10.9	2.2	6.6	1.0	6.6	0.9	67.2	645	Soil		
RRMDD002	0.18	1.18	1.00	538.8	170.1	30.2	93.4	13.5	2.1	8.7	1.4	7.5	1.5	4.2	0.7	4.9	0.7	40.9	919	Laterite		
RRMDD002	1.18	3.18	2.00	897.2	194.7	34.4	105.2	15.8	2.3	10.1	1.5	8.9	1.7	5.2	0.8	5.5	0.8	47.6	1332	Laterite		
RRMDD002	2.18	2.18	0.00	593.8	149.5	26.7	83.5	13.2	2.2	9.7	1.5	8.3	1.8	5.0	0.8	5.4	0.8	44.3	946	Laterite		
RRMDD002	3.18	4.18	1.00	510.7	139.6	24.9	78.7	12.4	2.1	8.9	1.4	7.9	1.6	4.7	0.7	4.9	0.7	41.9	841	Laterite		
RRMDD002	4.18	5.18	1.00	506.0	157.2	27.9	86.4	13.4	2.2	9.7	1.5	8.1	1.7	5.2	0.7	5.5	0.8	45.2	871	Laterite		
RRMDD002	5.18	6.18	1.00	605.6	147.8	26.2	82.3	13.3	2.2	9.1	1.5	8.4	1.6	4.8	0.7	5.4	0.7	43.6	953	Laterite		
RRMDD002	6.18	7.05	0.87	637.2	173.0	31.2	99.1	15.8	2.6	10.7	1.6	9.4	1.9	5.4	0.9	5.9	0.8	49.3	1045	Laterite		
RRMDD002	7.05	7.92	0.87	296.3	116.8	19.7	61.9	9.9	1.8	7.8	1.3	7.2	1.5	4.6	0.7	5.2	0.8	44.8	580	Laterite		
RRMDD002	7.92	8.25	0.33	645.4	103.1	17.0	52.8	9.1	1.4	6.9	1.2	6.7	1.4	4.3	0.7	4.9	0.7	42.4	898	Laterite		
RRMDD002	8.25	8.90	0.65	2869.7	131.4	27.0	90.7	17.8	2.9	13.8	2.5	13.1	2.8	7.9	1.2	8.2	1.1	65.8	3256	Laterite		
RRMDD002	8.90	9.35	0.45	989.7	139.0	25.3	80.4	13.7	2.2	10.3	1.6	9.9	2.0	5.8	0.9	6.1	0.9	50.9	1339	Laterite	9.4	1154
RRMDD002	9.35	10.24	0.89	180.4	110.6	26.8	99.1	17.9	3.5	15.1	2.3	13.8	2.9	7.9	1.2	7.5	1.1	95.1	585	Clay		
RRMDD002	10.24	10.72	0.48	167.5	112.1	32.7	124.8	24.0	4.5	19.0	2.8	15.8	3.1	8.6	1.3	7.7	1.2	94.2	619	Clay/Siltstone		
RRMDD002	10.72	11.00	0.28	149.3	93.8	24.5	97.0	21.1	4.6	22.6	3.5	21.5	4.3	12.0	1.7	10.8	1.6	130.8	599	Clay		
RRMDD002	11.00	12.00	1.00	160.5	116.6	37.2	164.5	42.0	9.0	44.4	7.3	44.5	9.0	24.6	3.5	21.2	3.1	261.6	949	Clay		
RRMDD002	12.00	12.80	0.80	201.5	178.3	69.0	288.1	58.2	11.2	51.4	7.7	43.4	8.5	22.2	3.1	18.1	2.6	243.2	1207	Clay/Siltstone	3.5	841
RRMDD002	12.80	13.60	0.80	198.5	160.7	54.4	236.8	50.7	11.0	60.6	9.2	56.5	12.0	33.3	4.7	27.1	4.2	392.4	1312	Shale		
RRMDD002	13.60	14.50	0.90	180.4	150.1	38.6	158.0	27.6	5.7	35.3	4.9	29.0	6.7	19.7	2.6	14.2	2.3	308.6	984	Shale	1.7	1138
RRMDD002	14.50	15.40	0.90																			Not sampled
RRMDD003	0.00	0.28	0.28	205.6	129.0	23.8	78.4	13.9	2.5	12.6	1.9	11.0	2.3	6.8	1.0	6.6	1.0	69.6	566	Soil		
RRMDD003	0.28	1.28	1.00	876.1	148.9	24.1	72.4	11.3	1.9	8.1	1.2	6.9	1.4	4.1	0.6	4.3	0.6	36.6	1199	Laterite		
RRMDD003	1.28	1.95	0.67	912.4	90.4	16.8	56.7	10.0	1.7	8.4	1.4	7.4	1.6	4.7	0.8	5.3	0.8	45.7	1164	Laterite		
RRMDD003	1.95	2.37	0.42	558.7	79.5	15.2	51.2	9.6	1.6	7.7	1.2	7.1	1.6	4.6	0.7	5.3	0.7	42.7	787	Laterite	2.4	1041
RRMDD003	2.37	2.87	0.50	67.0	52.5	10.1	34.5	6.0	1.2	5.2	0.9	5.3	1.2	3.6	0.6	4.3	0.7	36.8	230	Clay		
RRMDD003	2.87	3.17	0.30	202.6	154.8	20.5	56.1	8.8	1.7	6.7	1.1	6.9	1.5	4.4	0.8	5.2	0.8	41.1	513	Clay		
RRMDD003	3.17	3.67	0.50	303.4	74.4	13.0	43.2	7.9	1.5	6.8	1.2	7.7	1.7	5.2	0.8	5.8	0.9	49.7	523	Clay		
RRMDD003	3.67	4.17	0.50	84.5	53.9	14.2	53.3	10.1	1.8	9.2	1.4	9.2	2.0	6.0	1.0	6.1	0.9	69.7	323	Clay		
RRMDD003	4.17	4.67	0.50	113.5	73.8	19.3	71.6	13.5	2.5	11.2	1.7	10.6	2.3	6.6	1.1	6.5	1.0	75.4	411	Clay		
RRMDD003	4.67	5.67	1.00	298.7	279.1	57.7	201.8	35.4	6.6	28.1	4.1	23.4	4.7	13.0	1.9	11.1	1.7	157.5	1125	Clay		
RRMDD003	5.17	5.67	0.50	181.6	122.6	33.5	122.5	23.0	4.3	19.0	2.8	16.5	3.4	9.9	1.5	9.3	1.3	110.6	661	Clay		
RRMDD003	5.67	6.17	0.50	442.8	340.1	95.7	349.9	67.1	11.9	46.8	6.9	36.4	6.7	17.6	2.5	14.7	2.0	186.7	1628	Clay		
RRMDD003	6.17	6.45	0.28	810.5	851.5	234.1	838.6	150.2	25.6	102.9	14.8	74.3	13.4	34.5	4.9	28.8	3.9	364.5	3552	Clay		

Hole ID	From m	To m	Int.	Ce <sub>2</sub> O <sub>3</sub> ppm	La <sub>2</sub> O <sub>3</sub> ppm	Pr <sub>2</sub> O <sub>3</sub> ppm	Nd <sub>2</sub> O <sub>3</sub> ppm	Sm <sub>2</sub> O <sub>3</sub> ppm	Eu <sub>2</sub> O <sub>3</sub> ppm	Gd <sub>2</sub> O <sub>3</sub> ppm	Tb <sub>2</sub> O <sub>3</sub> ppm	Dy <sub>2</sub> O <sub>3</sub> ppm	Ho <sub>2</sub> O <sub>3</sub> ppm	Er <sub>2</sub> O <sub>3</sub> ppm	Tm <sub>2</sub> O <sub>3</sub> ppm	Yb <sub>2</sub> O <sub>3</sub> ppm	Lu <sub>2</sub> O <sub>3</sub> ppm	Y <sub>2</sub> O <sub>3</sub> ppm	TREO ppm	Rock	>500ppm TREO	
																					Length (m)	TREO ppm
RRMDD003	6.45	6.95	0.50	516.5	608.7	121.1	436.2	68.2	11.5	46.6	6.4	31.1	5.7	14.7	2.1	12.9	1.8	166.4	2050	Clay	9.3	1144
RRMDD003	6.95	7.35	0.40	283.5	236.9	55.5	216.4	36.8	6.7	29.6	4.4	22.9	4.5	12.9	1.9	11.6	1.7	145.4	1071	Clay		
RRMDD003	7.35	8.35	1.00	143.5	92.8	24.9	101.9	18.3	3.4	16.3	2.4	13.6	2.8	8.3	1.3	7.7	1.2	91.8	530	Clay		
RRMDD003	7.85	8.35	0.50	165.2	91.9	28.7	122.5	22.6	4.6	22.5	3.4	19.0	4.0	12.0	1.7	10.6	1.6	144.1	654	Clay		
RRMDD003	8.35	8.65	0.30	261.2	155.4	51.5	219.3	40.4	7.2	30.1	4.2	21.1	4.0	10.8	1.6	9.4	1.4	121.5	939	Clay		
RRMDD003	8.65	9.15	0.50	459.1	217.0	108.1	587.9	169.9	42.0	260.5	46.2	285.8	62.0	176.7	25.2	149.2	21.2	1822.3	4433	Clay		
RRMDD003	9.15	9.65	0.50	673.5	156.6	55.4	244.9	50.0	9.8	47.4	7.2	39.9	8.1	22.1	3.3	19.5	2.8	256.5	1597	Clay		
RRMDD003	9.65	10.15	0.50	265.9	125.5	39.0	166.8	32.4	6.1	28.8	4.3	23.5	4.7	12.9	1.9	12.0	1.8	140.3	866	Clay		
RRMDD003	10.15	10.65	0.50	155.2	89.8	23.4	96.8	19.0	4.0	21.2	3.3	19.5	4.1	12.1	1.8	11.2	1.7	132.7	596	Clay		
RRMDD003	10.65	11.15	0.50	168.7	104.5	29.1	131.2	28.9	6.4	34.5	5.4	31.7	6.5	18.5	2.8	16.8	2.4	214.0	801	Siltstone/Clay		
RRMDD003	11.15	11.65	0.50	157.0	94.6	26.6	119.6	26.0	5.9	32.7	5.2	31.1	6.5	18.4	2.8	16.7	2.4	216.5	762	Siltstone/Clay		
RRMDD003	11.65	12.15	0.50	145.8	92.3	19.7	81.6	15.1	3.2	17.4	2.6	14.9	3.5	9.9	1.5	9.1	1.4	146.0	564	Siltstone/Clay		
RRMDD003	12.15	13.15	1.00	139.4	74.1	15.9	62.5	11.0	2.2	10.1	1.4	8.3	1.9	5.4	0.8	5.1	0.8	77.8	417	Shale		
RRMDD003	13.15	14.15	1.00	118.9	60.2	13.5	50.0	9.5	1.8	7.5	1.2	6.7	1.4	4.5	0.8	5.4	0.9	41.9	324	Shale		
RRMDD003	14.15	15.15	1.00	116.9	59.5	13.1	48.6	8.2	1.5	5.5	0.8	3.8	0.7	2.0	0.3	2.4	0.4	21.2	285	Shale		
RRMDD003	15.15	15.60	0.45	139.4	69.0	15.5	58.8	10.6	1.9	7.8	1.0	5.2	0.9	2.6	0.4	2.6	0.4	25.9	342	Shale		
RRMDD004	0.00	0.12	0.12	277.6	109.8	18.2	57.0	9.6	1.6	8.0	1.2	7.1	1.5	4.4	0.6	4.6	0.7	43.8	546	Soil/Laterite	3.82	1387
RRMDD004	0.12	1.12	1.00	1470.0	140.7	21.8	64.6	10.4	1.8	7.7	1.3	6.4	1.3	3.7	0.5	3.7	0.5	31.2	1766	Laterite		
RRMDD004	1.12	2.10	0.98	1061.2	135.5	20.8	60.8	9.6	1.8	6.9	1.1	6.2	1.2	3.5	0.5	3.6	0.5	29.8	1343	Laterite		
RRMDD004	2.10	3.38	1.28	1128.0	130.8	20.9	63.0	9.9	1.5	6.7	1.1	6.3	1.2	3.3	0.5	3.7	0.5	29.7	1407	Laterite		
RRMDD004	3.38	3.82	0.44	425.2	174.2	28.1	85.3	12.3	2.1	8.6	1.3	7.3	1.5	4.3	0.7	4.3	0.6	39.0	795	Laterite		
RRMDD004	3.82	4.82	1.00	105.7	85.1	17.6	63.2	10.3	1.7	7.7	1.1	6.4	1.3	4.0	0.6	4.1	0.6	40.4	350	Clay		
RRMDD004	4.82	5.64	0.82	137.0	101.9	21.2	75.0	11.8	2.0	8.5	1.3	7.3	1.5	4.2	0.7	4.2	0.7	43.4	421	Clay		
RRMDD004	5.64	6.38	0.74	176.3	136.0	33.5	117.2	18.9	3.2	12.5	1.9	9.9	1.9	5.4	0.9	5.5	0.8	56.1	580	Clay		
RRMDD004	6.38	7.18	0.80	308.1	265.1	70.1	246.1	40.1	6.3	23.6	3.2	16.6	3.0	8.0	1.2	7.1	1.0	97.9	1098	Clay		
RRMDD004	7.18	7.43	0.25	295.2	253.3	70.5	248.4	41.2	6.7	25.0	3.6	18.1	3.4	9.0	1.3	7.7	1.1	110.4	1095	Clay		
RRMDD004	7.43	8.22	0.79	410.0	328.4	77.6	288.1	47.9	8.3	35.5	5.0	25.9	4.8	12.7	1.8	10.8	1.5	149.2	1408	Clay		
RRMDD004	8.22	8.94	0.72	682.9	804.5	187.8	744.2	140.9	27.2	128.5	19.3	102.8	20.3	54.1	7.7	45.8	6.5	605.7	3578	Clay		
RRMDD004	8.94	9.81	0.87	365.4	394.1	67.5	282.3	52.8	11.7	68.1	10.2	59.3	12.7	35.6	5.0	28.8	4.4	447.0	1845	Clay		
RRMDD004	9.81	10.50	0.69	207.3	137.8	24.6	99.6	18.8	3.9	18.3	2.6	13.7	2.9	8.2	1.2	6.7	1.0	127.6	674	Siltstone		
RRMDD004	10.50	10.80	0.30	179.8	88.1	19.3	72.7	12.6	2.5	10.5	1.6	8.7	1.8	5.0	0.7	4.7	0.7	56.3	465	Siltstone		
RRMDD004	10.80	11.40	0.60	157.5	72.8	16.0	58.1	9.5	1.8	6.8	1.0	5.0	1.0	2.8	0.4	2.8	0.4	29.2	365	Siltstone		
RRMDD004	11.40	12.40	1.00	169.8	74.8	16.9	61.9	10.3	2.1	8.1	1.1	5.8	1.2	3.1	0.5	3.3	0.5	34.5	394	Siltstone		
RRMDD004	12.40	13.40	1.00	171.0	73.4	16.7	59.1	10.5	1.8	7.0	0.9	5.0	1.0	2.7	0.4	2.6	0.4	31.0	384	Siltstone		
RRMDD004	13.40	14.10	0.70	147.6	61.6	14.7	52.0	10.1	2.1	7.8	1.1	6.2	1.3	3.6	0.6	3.7	0.5	38.5	351	Shale		
RRMDD004	14.10	14.85	0.75	175.7	73.9	17.4	62.9	12.1	2.3	9.2	1.2	7.2	1.5	4.2	0.7	4.1	0.6	45.8	419	Shale		
RRMDD004	14.85	15.60	0.75	164.0	70.8	15.9	56.8	10.2	1.9	7.6	1.0	5.7	1.2	3.4	0.5	3.3	0.5	36.4	379	Shale		
RRMDD005	0.00	0.40	0.40	147.6	88.1	17.1	58.8	10.3	1.7	8.6	1.3	8.3	1.8	5.0	0.8	5.7	0.8	50.2	406	Soil		
RRMDD005	0.40	1.40	1.00	330.3	77.5	13.9	42.6	6.7	1.1	5.0	0.8	5.1	1.0	3.2	0.5	3.6	0.5	27.9	520	Laterite		
RRMDD005	1.40	2.40	1.00	246.0	67.2	11.6	36.5	6.0	0.9	4.3	0.7	4.5	0.9	2.8	0.4	3.5	0.5	25.7	412	Laterite		
RRMDD005	2.40	3.40	1.00	685.2	98.0	18.2	58.2	9.2	1.4	6.4	1.0	6.0	1.3	3.7	0.6	3.8	0.6	32.0	926	Laterite		
RRMDD005	3.40	4.40	1.00	544.7	99.9	20.0	66.5	11.0	1.7	7.9	1.2	7.2	1.5	4.4	0.7	4.6	0.7	38.5	810	Laterite		

Hole ID	From m	To m	Int.	Ce <sub>2</sub> O <sub>3</sub> ppm	La <sub>2</sub> O <sub>3</sub> ppm	Pr <sub>2</sub> O <sub>3</sub> ppm	Nd <sub>2</sub> O <sub>3</sub> ppm	Sm <sub>2</sub> O <sub>3</sub> ppm	Eu <sub>2</sub> O <sub>3</sub> ppm	Gd <sub>2</sub> O <sub>3</sub> ppm	Tb <sub>2</sub> O <sub>3</sub> ppm	Dy <sub>2</sub> O <sub>3</sub> ppm	Ho <sub>2</sub> O <sub>3</sub> ppm	Er <sub>2</sub> O <sub>3</sub> ppm	Tm <sub>2</sub> O <sub>3</sub> ppm	Yb <sub>2</sub> O <sub>3</sub> ppm	Lu <sub>2</sub> O <sub>3</sub> ppm	Y <sub>2</sub> O <sub>3</sub> ppm	TREO ppm	Rock	>500ppm TREO			
																					Length (m)	TREO ppm		
RRMDD005	4.40	5.17	0.77	410.0	130.2	23.6	73.8	11.2	1.8	7.5	1.2	7.0	1.4	3.9	0.6	4.3	0.6	35.8	713	Laterite	5.0	683		
RRMDD005	5.17	5.37	0.20	667.6	78.8	15.4	51.3	8.6	1.4	6.3	1.0	5.8	1.2	3.6	0.6	3.9	0.6	34.8	881	Laterite/Clay				
RRMDD005	5.37	6.00	0.63	209.7	84.4	15.0	49.6	8.3	1.4	6.6	1.0	6.7	1.4	4.3	0.7	4.5	0.7	44.4	439	Clay				
RRMDD005	6.00	7.40	1.40	152.9	81.2	17.0	59.4	10.2	1.8	8.1	1.3	7.9	1.7	4.9	0.8	5.3	0.8	53.0	406	Clay				
RRMDD005	7.40	7.95	0.55	507.2	195.9	53.2	180.2	31.7	5.2	20.6	2.9	15.7	2.9	7.9	1.2	7.4	1.1	80.3	1113	Clay				
RRMDD005	7.95	8.95	1.00	217.3	302.6	75.1	256.6	43.1	6.8	27.9	3.7	20.3	3.7	10.0	1.5	8.9	1.3	107.6	1086	Clay				
RRMDD005	8.95	9.40	0.45	165.7	254.5	58.3	196.0	32.8	5.4	22.6	3.1	17.6	3.4	9.4	1.4	8.6	1.2	105.1	885	Clay				
RRMDD005	9.40	9.87	0.47	238.9	321.3	75.5	253.1	42.9	6.9	27.3	3.6	19.0	3.5	9.3	1.3	8.5	1.1	95.8	1108	Clay				
RRMDD005	9.87	10.38	0.51	255.3	183.5	44.2	148.1	24.7	4.0	15.4	2.0	10.2	1.9	5.2	0.8	5.0	0.8	51.9	753	Clay				
RRMDD005	10.38	11.10	0.72	285.8	160.7	38.3	131.8	22.3	3.7	15.1	2.1	11.5	2.2	6.1	0.9	5.9	0.9	64.4	752	Clay				
RRMDD005	11.10	11.45	0.35	180.4	121.4	27.9	95.8	16.1	2.6	11.4	1.5	8.6	1.8	4.8	0.7	4.7	0.7	54.7	533	Siltstone/Clay				
RRMDD005	11.45	12.45	1.00	109.4	201.1	38.4	133.0	23.2	4.2	18.1	2.5	14.2	2.8	7.1	1.1	6.4	0.9	86.9	649	Clay				
RRMDD005	12.45	13.45	1.00	134.1	201.7	46.2	169.7	31.5	5.9	26.6	3.9	23.1	4.7	13.3	1.9	11.6	1.6	155.6	831	Clay				
RRMDD005	13.45	14.05	0.60	95.6	103.6	22.7	80.9	14.5	2.7	12.7	1.8	10.8	2.1	6.1	0.9	5.5	0.8	69.7	430	Clay				
RRMDD005	14.05	14.60	0.55	103.2	281.5	44.4	162.7	28.6	5.8	29.5	4.1	26.1	5.6	16.0	2.2	13.6	2.0	213.3	939	Clay				
RRMDD005	14.60	15.15	0.55	335.0	175.9	46.5	165.0	30.3	5.5	25.1	3.8	22.3	4.9	14.9	2.1	12.7	1.9	206.4	1052	Clay				
RRMDD005	15.15	15.70	0.55	116.2	160.1	40.8	152.8	28.4	5.2	23.0	3.1	17.7	3.4	9.3	1.3	7.9	1.1	114.3	685	Clay				
RRMDD005	15.70	16.40	0.70	95.9	173.6	37.0	138.8	23.3	4.5	22.0	3.0	17.7	3.2	9.3	1.3	7.0	1.1	109.6	647	Clay				
RRMDD005	16.40	17.40	1.00	69.3	98.6	22.5	85.0	15.5	3.0	13.1	1.8	10.0	2.0	5.4	0.8	4.7	0.7	64.8	397	Siltstone	9.0	821		
RRMDD005	17.40	18.05	0.65	80.5	84.8	20.7	78.6	15.2	2.8	12.7	1.8	10.1	2.0	5.5	0.8	4.9	0.7	63.1	384	Siltstone				
RRMDD005	18.05	19.05	1.00	87.1	64.5	13.8	50.6	9.3	1.7	7.8	1.1	6.8	1.4	4.3	0.6	4.1	0.6	48.3	302	Siltstone				
RRMDD005	19.05	20.05	1.00	71.7	68.5	15.5	60.4	11.9	2.4	11.3	1.6	9.7	2.0	5.5	0.8	4.8	0.7	66.7	334	Siltstone				
RRMDD005	20.05	21.03	0.98	113.1	76.9	16.2	57.9	10.2	2.0	8.5	1.2	7.2	1.4	4.1	0.7	4.0	0.6	45.0	349	Siltstone				
RRMDD005	21.03	21.40	0.37	97.2	70.7	13.9	47.2	7.6	1.4	6.1	0.8	4.6	0.9	2.8	0.4	2.9	0.5	29.1	286	Siltstone				
RRMDD006	0.00	0.14	0.14	207.3	117.3	21.4	70.6	12.2	1.9	9.8	1.5	9.0	1.7	5.6	0.8	5.6	0.8	54.1	519	Soil	2.0	645		
RRMDD006	0.14	0.90	0.76	328.0	95.0	17.0	55.2	9.3	1.5	6.7	1.0	6.0	1.2	3.6	0.5	4.2	0.5	29.5	559	Laterite				
RRMDD006	0.90	1.50	0.60	365.4	103.7	17.5	55.9	9.0	1.4	6.3	1.0	6.0	1.2	3.5	0.5	4.0	0.5	29.7	606	Laterite				
RRMDD006	1.50	1.95	0.45	689.9	79.3	13.8	44.3	7.5	1.1	5.2	0.9	5.2	1.0	3.1	0.4	3.3	0.5	26.5	882	Laterite/Clay				
RRMDD006	1.95	2.66	0.71	135.9	87.3	13.3	42.3	7.3	1.3	5.9	0.9	5.9	1.3	4.2	0.7	4.5	0.8	40.6	352	Clay				
RRMDD006	2.66	3.50	0.84	59.2	58.9	14.0	54.0	10.8	2.0	10.2	1.5	9.5	2.1	6.5	1.0	6.2	1.0	77.2	314	Clay				
RRMDD006	3.50	4.30	0.80	87.6	86.4	21.9	86.7	16.7	3.5	17.7	2.7	17.2	3.7	11.4	1.6	10.2	1.6	133.3	502	Clay				
RRMDD006	4.30	5.17	0.87	253.0	168.9	56.3	221.0	43.1	8.4	34.1	4.9	28.0	5.4	15.4	2.1	12.5	1.9	174.6	1030	Clay				
RRMDD006	5.17	5.50	0.33	176.9	133.1	38.6	152.8	29.6	6.0	27.5	4.0	23.9	5.1	14.5	2.0	12.6	1.9	175.2	804	Clay				
RRMDD006	5.50	6.03	0.53	737.9	735.3	180.2	681.2	124.7	24.4	90.9	12.4	63.6	11.0	29.4	3.9	22.9	3.2	293.3	3014	Clay				
RRMDD006	6.03	6.67	0.64	270.6	207.6	51.3	217.5	45.3	10.6	55.8	8.8	55.0	11.6	35.3	4.8	28.2	4.2	411.4	1418	Clay				
RRMDD006	6.67	7.10	0.43	373.6	232.8	68.3	293.9	69.6	16.4	78.0	12.4	74.8	15.0	43.6	6.2	39.4	5.7	407.6	1737	Clay				
RRMDD006	7.10	7.53	0.43	219.0	128.4	34.6	142.3	32.6	8.1	39.5	6.3	40.4	8.4	25.0	3.6	22.3	3.4	255.2	969	Clay				
RRMDD006	7.53	7.90	0.37	235.4	147.2	39.3	171.5	38.4	10.0	58.3	8.7	55.9	12.8	39.1	5.4	32.8	5.2	434.3	1294	Shale			4.0	1298
RRMDD006	7.90	8.40	0.50	163.4	86.2	19.3	72.1	12.7	2.9	14.8	2.0	12.2	2.8	8.5	1.2	7.0	1.2	108.2	514	Shale				
RRMDD006	8.40	9.27	0.87	119.5	59.3	13.0	47.9	8.4	1.7	6.9	1.0	5.6	1.2	3.6	0.5	3.5	0.6	47.2	320	Clay				
RRMDD006	9.27	10.10	0.83	123.6	56.9	14.1	55.4	10.7	2.2	9.0	1.2	7.0	1.3	3.8	0.6	4.1	0.6	47.2	338	Shale			0.9	846
RRMDD006	10.10	10.77	0.67	114.1	53.7	12.4	47.1	8.6	1.7	7.3	1.1	5.8	1.3	3.5	0.5	3.7	0.6	40.8	302	Shale				

Hole ID	From m	To m	Int.	Ce <sub>2</sub> O <sub>3</sub> ppm	La <sub>2</sub> O <sub>3</sub> ppm	Pr <sub>2</sub> O <sub>3</sub> ppm	Nd <sub>2</sub> O <sub>3</sub> ppm	Sm <sub>2</sub> O <sub>3</sub> ppm	Eu <sub>2</sub> O <sub>3</sub> ppm	Gd <sub>2</sub> O <sub>3</sub> ppm	Tb <sub>2</sub> O <sub>3</sub> ppm	Dy <sub>2</sub> O <sub>3</sub> ppm	Ho <sub>2</sub> O <sub>3</sub> ppm	Er <sub>2</sub> O <sub>3</sub> ppm	Tm <sub>2</sub> O <sub>3</sub> ppm	Yb <sub>2</sub> O <sub>3</sub> ppm	Lu <sub>2</sub> O <sub>3</sub> ppm	Y <sub>2</sub> O <sub>3</sub> ppm	TREO ppm	Rock	>500ppm TREO	
																					Length (m)	TREO ppm
RRMDD006	10.77	11.77	1.00	115.5	55.9	12.4	47.2	8.1	1.7	7.0	1.0	5.5	1.1	3.4	0.5	3.5	0.5	37.7	301	Shale		
RRMDD006	11.77	12.10	0.33	106.0	53.0	11.9	45.4	7.9	1.6	6.5	0.9	5.1	1.1	3.0	0.5	3.2	0.5	33.3	280	Shale		
RRMDD006	12.10	12.34	0.24	181.0	109.7	31.8	137.1	28.3	5.3	27.4	4.0	24.0	4.9	13.6	2.0	12.6	1.8	150.5	734	Shale		
RRMDD006	12.34	13.34	1.00	109.3	56.2	11.9	42.9	7.5	1.4	5.7	0.8	4.7	0.9	2.7	0.4	3.1	0.4	29.0	277	Shale		
RRMDD006	13.34	14.20	0.86	124.2	64.2	13.2	47.6	7.9	1.4	5.5	0.8	4.5	0.9	3.0	0.4	3.2	0.5	28.6	306	Shale		
RRMDD006	14.20	15.20	1.00	109.9	56.6	11.0	36.7	5.8	1.0	3.9	0.6	3.4	0.7	2.1	0.3	2.6	0.4	20.4	255	Siltstone		
RRMDD006	15.20	16.20	1.00	179.2	73.7	22.4	94.8	19.4	4.1	17.1	2.5	15.3	3.1	8.7	1.2	7.7	1.1	95.1	545	Siltstone		
RRMDD006	16.20	17.20	1.00	114.2	59.3	12.8	45.7	7.9	1.3	5.2	0.7	4.1	0.8	2.4	0.4	2.9	0.4	23.4	282	Siltstone		
RRMDD006	17.20	18.20	1.00	134.1	62.2	13.4	47.9	7.8	1.5	5.6	0.8	4.6	0.9	2.6	0.4	3.0	0.5	25.5	311	Siltstone		
RRMDD006	18.20	18.74	0.54	127.7	63.8	16.7	67.3	12.9	2.5	10.0	1.4	8.1	1.5	4.4	0.7	4.3	0.6	46.2	368	Siltstone		
RRMDD006	18.74	19.40	0.66	128.8	67.0	15.8	62.2	10.9	2.3	9.2	1.3	7.5	1.5	4.2	0.6	4.3	0.6	45.0	361	Shale		
RRMDD006	19.40	20.10	0.70	124.2	62.2	15.3	60.8	11.6	2.2	9.3	1.3	7.1	1.4	3.8	0.6	3.9	0.6	44.1	348	Shale		
RRMDD007	0.00	0.16	0.16	279.9	124.9	22.9	76.9	13.3	2.1	10.4	1.5	8.8	1.8	5.3	0.8	4.9	0.8	53.7	608	Soil		
RRMDD007	0.16	0.94	0.78	1103.4	178.9	29.7	92.4	14.6	2.4	10.2	1.4	7.9	1.4	4.2	0.6	4.5	0.6	39.4	1492	Laterite		
RRMDD007	0.94	1.79	0.85	508.3	95.3	16.0	49.6	8.0	1.3	5.9	0.9	5.6	1.1	3.2	0.5	3.7	0.5	32.1	732	Laterite		
RRMDD007	1.79	2.60	0.81	410.0	82.8	15.5	53.4	9.0	1.5	7.5	1.2	7.4	1.5	4.9	0.7	5.3	0.8	48.9	650	Laterite/Clay		
RRMDD007	2.60	3.33	0.73	529.4	201.7	26.0	81.2	12.0	2.0	10.6	1.5	9.4	1.8	5.5	0.8	5.6	0.8	57.7	946	Laterite/Clay	3.3	931
RRMDD007	3.33	4.08	0.75	267.1	200.0	26.4	79.3	12.2	2.3	9.6	1.4	8.6	1.7	5.5	0.8	5.5	0.9	50.5	672	Clay		
RRMDD007	4.08	4.78	0.70	257.7	178.9	52.0	190.7	33.4	6.0	23.4	3.2	17.5	3.3	9.2	1.3	8.0	1.2	96.5	882	Clay		
RRMDD007	4.78	5.78	1.00	248.3	295.5	79.8	291.6	50.1	9.3	34.5	4.7	25.5	4.6	13.0	1.8	10.9	1.6	139.7	1211	Clay		
RRMDD007	5.78	6.78	1.00	257.7	206.4	52.5	198.3	36.2	7.2	29.2	4.2	23.0	4.6	12.7	1.9	11.6	1.7	147.3	994	Clay		
RRMDD007	6.78	7.78	1.00	197.4	151.9	37.3	139.4	24.7	5.0	21.9	3.2	18.9	3.8	11.5	1.6	10.1	1.5	118.9	747	Clay		
RRMDD007	7.78	8.26	0.48	177.5	154.2	39.9	155.1	31.5	6.8	31.2	4.9	30.3	6.3	18.0	2.5	15.8	2.4	191.1	868	Clay		
RRMDD007	8.26	9.10	0.84	176.3	259.2	69.3	282.3	57.1	12.9	62.8	9.5	55.7	11.7	33.8	4.6	27.0	4.1	398.7	1465	Clay	5.8	991
RRMDD007	9.10	9.98	0.88	160.5	152.5	27.3	115.5	19.9	4.1	26.7	3.4	21.7	5.4	16.0	2.2	12.9	2.0	285.7	856	Siltstone		
RRMDD007	9.98	10.78	0.80	142.3	78.3	15.0	54.6	9.0	1.7	7.5	1.0	6.0	1.2	3.8	0.6	3.9	0.6	55.1	381	Siltstone		
RRMDD007	10.78	11.60	0.82	125.3	56.4	14.3	56.7	11.2	2.2	9.2	1.4	8.3	1.7	4.9	0.7	4.9	0.7	54.0	352	Siltstone		
RRMDD008	0.00	0.30	0.30	155.8	77.9	14.2	46.4	8.0	1.3	6.3	0.9	6.2	1.2	3.7	0.5	4.1	0.6	34.7	362	Soil		
RRMDD008	0.30	0.86	0.56	77.4	37.3	7.6	26.7	4.8	0.9	3.8	0.7	4.4	0.9	3.0	0.5	3.5	0.5	24.4	196	Laterite		
RRMDD008	0.86	1.51	0.65	237.8	24.4	4.5	15.9	2.9	0.6	2.7	0.4	3.1	0.6	2.2	0.4	3.0	0.4	17.0	316	Laterite		
RRMDD008	1.51	2.50	0.99	232.5	40.6	7.4	25.3	4.7	0.8	3.6	0.6	4.3	0.8	2.5	0.4	3.1	0.5	22.6	350	Laterite		
RRMDD008	2.50	3.50	1.00	182.1	49.4	9.3	31.1	5.8	0.9	4.6	0.8	4.7	0.9	2.9	0.5	3.6	0.5	27.0	324	Laterite		
RRMDD008	3.50	4.50	1.00	281.1	53.2	10.1	34.5	6.0	1.0	4.9	0.8	4.8	1.0	3.2	0.5	3.5	0.5	27.0	432	Laterite		
RRMDD008	4.50	5.20	0.70	448.6	99.0	20.2	69.2	12.2	2.0	9.2	1.4	8.5	1.7	5.1	0.8	5.4	0.8	51.9	736	Laterite/Clay	0.7	736
RRMDD008	5.20	6.05	0.85	233.7	90.2	20.0	69.8	11.9	2.2	9.8	1.5	9.1	1.8	5.7	0.9	5.9	0.9	53.0	517	Clay		
RRMDD008	6.05	6.80	0.75	222.0	200.5	47.5	165.0	27.7	5.1	20.6	2.8	15.6	2.8	8.2	1.2	7.3	1.1	79.5	807	Clay		
RRMDD008	6.80	7.70	0.90	177.5	162.4	34.8	124.8	21.0	4.2	18.0	2.5	14.3	2.9	8.5	1.2	7.5	1.1	88.6	669	Clay		
RRMDD008	7.70	8.25	0.55	221.4	261.5	56.1	206.5	37.3	7.7	32.2	4.6	25.4	4.7	12.9	1.8	10.9	1.6	129.5	1014	Clay	3.1	723
RRMDD008	8.25	9.20	0.95	264.7	415.2	81.9	328.9	59.4	11.1	57.6	8.0	49.0	10.1	28.2	3.9	23.8	3.4	354.3	264.7	Siltstone		
RRMDD008	9.20	10.20	1.00	189.2	261.5	54.7	215.2	39.8	7.7	39.8	5.7	35.2	7.6	21.3	3.0	18.8	2.7	256.5	189.2	Siltstone		
RRMDD008	10.20	11.20	1.00	265.9	538.3	74.2	293.9	59.5	12.3	70.7	11.1	70.2	14.8	40.4	5.4	33.9	4.9	476.2	265.9	Siltstone		
RRMDD008	11.20	12.05	0.85	132.4	131.4	28.1	111.3	20.9	4.1	22.1	3.1	19.3	4.1	11.8	1.6	10.6	1.5	139.1	132.4	Siltstone		
RRMDD008	12.05	12.80	0.75	173.9	107.2	19.8	76.0	12.6	2.4	12.9	1.8	11.6	2.6	7.7	1.1	7.4	1.2	93.5	173.9	Shale	4.6	1250

Hole ID	From m	To m	Int.	Ce <sub>2</sub> O <sub>3</sub> ppm	La <sub>2</sub> O <sub>3</sub> ppm	Pr <sub>2</sub> O <sub>3</sub> ppm	Nd <sub>2</sub> O <sub>3</sub> ppm	Sm <sub>2</sub> O <sub>3</sub> ppm	Eu <sub>2</sub> O <sub>3</sub> ppm	Gd <sub>2</sub> O <sub>3</sub> ppm	Tb <sub>2</sub> O <sub>3</sub> ppm	Dy <sub>2</sub> O <sub>3</sub> ppm	Ho <sub>2</sub> O <sub>3</sub> ppm	Er <sub>2</sub> O <sub>3</sub> ppm	Tm <sub>2</sub> O <sub>3</sub> ppm	Yb <sub>2</sub> O <sub>3</sub> ppm	Lu <sub>2</sub> O <sub>3</sub> ppm	Y <sub>2</sub> O <sub>3</sub> ppm	TREO ppm	Rock	>500ppm TREO	
																					Length (m)	TREO ppm
RRMDD008	12.80	13.60	0.80	175.1	77.4	18.7	73.0	13.7	2.5	11.2	1.6	9.1	1.7	4.8	0.7	4.6	0.6	52.2	175.1	Shale		
RRMDD009	0.00	0.30	0.30	195.6	114.2	21.7	73.8	11.2	2.0	7.5	1.2	6.7	1.2	4.2	0.6	4.3	0.6	33.4	478	Soil		
RRMDD009	0.30	1.30	1.00	378.3	106.0	20.0	70.9	11.6	2.1	7.8	1.3	7.7	1.5	4.8	0.7	5.0	0.7	35.4	654	Laterite		
RRMDD009	1.30	2.30	1.00	490.8	99.2	20.5	79.3	13.2	2.1	8.5	1.4	8.8	1.6	5.1	0.7	5.5	0.8	39.5	777	Laterite		
RRMDD009	2.30	3.18	0.88	713.3	93.9	17.9	62.6	10.4	1.8	7.5	1.3	7.0	1.4	4.3	0.7	4.5	0.6	35.0	962	Laterite	4.0	572
RRMDD009	3.18	4.00	0.82	420.5	96.2	21.9	86.8	16.2	3.2	15.4	2.2	12.9	2.5	7.5	1.1	6.9	1.0	77.0	771	Clay		
RRMDD009	4.00	4.40	0.40	301.0	130.2	30.4	121.9	23.4	4.5	22.2	3.3	18.7	3.6	10.9	1.5	9.5	1.4	115.6	798	Clay		
RRMDD009	4.40	4.65	0.25	418.2	123.1	29.4	120.1	23.3	4.3	22.4	3.3	19.2	3.9	11.0	1.6	9.7	1.4	119.6	911	Clay		
RRMDD009	4.65	5.65	1.00	636.0	129.6	33.9	140.0	27.6	5.3	25.2	3.6	20.5	3.9	11.5	1.6	9.7	1.4	123.6	1174	Clay		
RRMDD009	5.65	6.65	1.00	118.9	160.1	43.9	184.3	37.0	7.0	31.9	4.4	24.6	4.7	13.8	1.8	11.0	1.6	147.3	792	Clay		
RRMDD009	6.65	7.65	1.00	97.7	134.9	38.3	148.1	30.1	5.4	25.2	3.6	20.5	4.1	11.5	1.7	10.2	1.5	141.0	674	Clay		
RRMDD009	7.65	8.65	1.00	118.9	162.4	49.2	188.4	38.7	6.8	30.4	4.3	24.2	4.8	12.9	1.8	11.0	1.7	156.2	812	Clay		
RRMDD009	8.65	9.65	1.00	336.2	157.7	47.0	177.3	37.3	6.7	29.0	4.1	22.8	4.3	11.6	1.6	10.2	1.5	135.2	983	Clay		
RRMDD009	9.65	10.30	0.65	254.2	112.0	30.9	115.5	23.8	4.2	19.5	2.8	16.2	3.2	8.8	1.3	8.1	1.2	100.3	702	Clay	7.1	852
RRMDD009	10.30	11.15	0.85	56.6	43.9	8.4	28.2	5.3	1.0	4.2	0.6	3.7	0.7	2.0	0.3	2.0	0.3	21.7	179	Sandstone		
RRMDD009	11.15	11.39	0.24	72.2	53.5	11.8	42.9	7.8	1.4	6.2	0.9	5.0	1.0	2.9	0.5	3.1	0.5	31.2	241	Sandstone		
RRMDD009	11.39	11.83	0.44	25.1	17.8	3.5	13.1	2.5	0.4	1.8	0.3	1.6	0.3	0.9	0.1	1.0	0.2	8.5	77	Sandstone		
RRMDD009	11.83	12.60	0.77	75.0	49.3	11.5	43.6	7.9	1.5	6.6	0.9	5.5	1.1	3.3	0.5	3.1	0.5	34.9	245	Clay		
RRMDD009	12.60	12.90	0.30	77.7	46.0	9.4	33.0	5.5	0.9	3.8	0.5	3.2	0.6	2.1	0.3	2.2	0.4	19.2	205	Clay		
RRMDD009	12.90	13.96	1.06	139.4	23.3	4.9	18.7	3.5	0.6	2.7	0.4	2.3	0.4	1.4	0.2	1.6	0.3	12.1	212	Sandstone		
RRMDD009	13.96	14.83	0.87	93.1	46.9	9.6	35.0	6.2	1.1	4.0	0.6	3.2	0.6	1.9	0.3	2.1	0.4	17.8	223	Clay		
RRMDD009	14.83	15.79	0.96	167.5	59.2	13.5	51.8	8.7	1.6	6.3	0.8	4.5	0.8	2.3	0.4	2.7	0.4	21.8	342	Siltstone		
RRMDD009	15.79	16.79	1.00	152.3	73.3	17.4	68.6	12.5	2.4	9.9	1.2	6.4	1.1	3.0	0.4	3.1	0.4	29.2	381	Siltstone		
RRMDD009	16.79	17.79	1.00	91.5	54.7	12.2	45.5	7.8	1.4	5.3	0.6	3.9	0.7	1.9	0.3	2.3	0.3	20.4	249	Siltstone		
RRMDD009	17.79	18.67	0.88	114.8	54.5	12.3	46.4	8.2	1.6	7.1	0.9	5.4	1.0	3.2	0.5	3.3	0.4	34.2	294	Siltstone		
RRMDD009	18.67	19.60	0.93	311.6	53.6	12.8	49.5	9.0	1.8	7.5	1.1	6.5	1.2	3.5	0.5	3.4	0.5	38.6	501	Sandstone		
RRMDD009	19.60	19.90	0.30	96.9	52.8	11.5	42.3	7.3	1.4	5.5	0.8	4.9	1.0	2.8	0.4	3.2	0.5	32.3	264	Sandstone/Clay		
RRMDD009	19.90	20.90	1.00	100.4	55.4	12.7	47.8	9.0	1.8	6.6	1.0	5.8	1.1	3.3	0.5	3.6	0.5	38.4	288	Sandstone/Clay		
RRMDD009	20.90	21.90	1.00	101.9	55.8	12.6	47.0	8.8	1.7	6.5	1.0	5.6	1.1	3.2	0.5	3.3	0.5	36.1	285	Sandstone/Clay		
RRMDD009	21.90	22.90	1.00	110.7	56.9	12.9	47.5	8.8	1.8	6.4	0.9	6.0	1.1	3.3	0.5	3.3	0.5	33.9	294	Sandstone/Clay		
RRMDD009	22.90	23.90	1.00	132.9	62.9	13.9	51.8	9.5	1.9	7.0	1.0	6.2	1.2	3.6	0.6	3.8	0.6	37.3	334	Sandstone/Clay		
RRMDD009	23.90	24.90	1.00	136.5	59.2	14.8	58.0	11.4	2.2	8.7	1.3	7.6	1.5	4.3	0.6	4.1	0.6	46.1	357	Sandstone/Clay		
RRMDD009	24.90	25.90	1.00	105.3	52.2	10.5	37.9	6.7	1.2	4.9	0.6	3.9	0.8	2.4	0.4	2.8	0.4	23.6	254	Sandstone/Clay		
RRMDD009	25.90	26.45	0.55	123.6	58.5	12.3	44.0	7.7	1.6	5.6	0.8	5.0	0.9	2.8	0.5	3.1	0.5	29.5	296	Shale		
RRMDD010	0.00	1.00	1.00	648.9	187.1	28.1	86.0	11.9	1.9	7.5	1.2	7.0	1.3	4.2	0.6	4.5	0.6	33.4	1024	Laterite		
RRMDD010	1.00	2.00	1.00	815.2	191.2	27.7	82.6	10.8	1.9	7.2	1.2	6.5	1.3	4.0	0.6	4.4	0.6	32.8	1188	Laterite		
RRMDD010	2.00	3.00	1.00	559.9	210.5	29.3	88.4	11.7	2.0	7.5	1.2	6.8	1.4	4.1	0.7	4.5	0.6	36.3	965	Laterite		
RRMDD010	3.00	3.87	0.87	810.5	209.9	30.9	90.4	12.5	2.0	8.3	1.3	7.4	1.4	4.4	0.6	4.6	0.6	36.7	1222	Laterite	3.9	1096
RRMDD010	3.87	4.53	0.66	387.7	192.3	30.2	89.7	12.8	2.3	9.0	1.4	8.1	1.6	4.7	0.8	5.0	0.7	42.3	789	Clay/Laterite		
RRMDD010	4.53	5.45	0.92	129.4	114.1	18.5	55.1	8.7	1.5	6.6	1.0	6.2	1.3	4.2	0.7	4.3	0.7	36.6	389	Clay		
RRMDD010	5.45	6.45	1.00	462.7	140.1	20.2	58.4	8.6	1.6	6.6	1.1	6.7	1.3	4.4	0.7	4.8	0.7	36.8	755	Clay		

Hole ID	From m	To m	Int.	Ce <sub>2</sub> O <sub>3</sub> ppm	La <sub>2</sub> O <sub>3</sub> ppm	Pr <sub>2</sub> O <sub>3</sub> ppm	Nd <sub>2</sub> O <sub>3</sub> ppm	Sm <sub>2</sub> O <sub>3</sub> ppm	Eu <sub>2</sub> O <sub>3</sub> ppm	Gd <sub>2</sub> O <sub>3</sub> ppm	Tb <sub>2</sub> O <sub>3</sub> ppm	Dy <sub>2</sub> O <sub>3</sub> ppm	Ho <sub>2</sub> O <sub>3</sub> ppm	Er <sub>2</sub> O <sub>3</sub> ppm	Tm <sub>2</sub> O <sub>3</sub> ppm	Yb <sub>2</sub> O <sub>3</sub> ppm	Lu <sub>2</sub> O <sub>3</sub> ppm	Y <sub>2</sub> O <sub>3</sub> ppm	TREO ppm	Rock	>500ppm TREO	
																					Length (m)	TREO ppm
RRMDD010	6.45	7.30	0.85	229.6	47.7	8.8	29.4	5.2	1.0	4.1	0.7	4.5	0.9	3.1	0.5	3.9	0.6	27.2	367	Clay	8.7	1007
RRMDD010	7.30	8.10	0.80	189.2	150.1	25.4	77.4	12.2	2.1	7.6	1.1	6.0	1.1	3.5	0.6	3.9	0.7	31.2	512	Clay		
RRMDD010	8.10	8.44	0.34	197.4	71.5	20.0	71.4	12.6	2.2	8.3	1.2	6.6	1.2	3.6	0.6	3.9	0.6	31.7	433	Clay		
RRMDD010	8.44	9.44	1.00	191.5	90.4	25.3	92.0	15.2	2.7	9.8	1.4	7.5	1.4	4.2	0.6	4.2	0.6	39.9	487	Clay		
RRMDD010	9.44	10.44	1.00	353.7	273.3	95.6	398.9	78.2	14.4	58.1	8.5	47.5	8.4	23.7	3.3	20.3	2.8	212.1	1599	Clay		
RRMDD010	10.44	11.10	0.66	593.8	629.8	196.6	855.0	164.1	33.7	159.1	24.2	144.0	28.1	82.9	11.6	70.7	10.1	844.5	3848	Clay		
RRMDD010	11.10	12.10	1.00	246.0	204.7	44.6	190.7	37.6	8.8	48.9	7.4	47.9	10.5	31.9	4.4	26.2	4.1	416.5	1330	Clay		
RRMDD010	12.10	12.60	0.50	186.2	123.7	24.8	102.6	17.2	3.3	18.4	2.6	15.9	3.4	9.7	1.3	8.6	1.3	142.9	662	Clay		
RRMDD010	12.60	13.55	0.95	169.8	79.5	17.3	63.7	11.1	2.0	7.5	1.0	5.5	1.0	3.3	0.5	3.2	0.5	35.9	402	Shale		
RRMDD010	13.55	14.50	0.95	153.4	71.4	15.9	59.7	10.3	1.9	7.3	1.0	5.2	1.0	2.8	0.4	2.8	0.4	35.7	369	Shale		
RRMDD011	0.00	0.24	0.24	200.9	116.3	21.6	74.8	12.3	2.0	9.6	1.5	8.9	1.8	5.5	0.8	5.6	0.8	49.7	512	Soil	4.2	898
RRMDD011	0.24	1.24	1.00	424.0	121.4	20.5	65.8	10.0	1.6	6.7	1.0	6.0	1.2	3.6	0.5	3.9	0.6	29.5	696	Laterite		
RRMDD011	1.24	2.24	1.00	633.7	126.7	22.3	73.4	11.6	1.9	7.9	1.2	7.6	1.4	4.7	0.7	5.2	0.7	34.7	934	Laterite		
RRMDD011	2.24	3.24	1.00	811.7	182.4	29.6	96.6	13.9	2.5	9.5	1.6	8.9	1.8	5.4	0.8	5.7	0.8	41.8	1213	Laterite		
RRMDD011	3.24	3.81	0.57	632.5	187.1	28.7	90.2	12.6	2.1	8.3	1.3	7.9	1.5	4.7	0.7	5.0	0.7	37.7	1021	Laterite		
RRMDD011	3.81	4.21	0.40	241.3	161.8	26.4	78.7	11.4	1.9	7.9	1.2	7.2	1.4	3.9	0.6	4.3	0.6	35.9	585	Laterite/Clay		
RRMDD011	4.21	4.65	0.44	55.6	59.5	8.7	28.0	4.2	0.8	3.3	0.6	3.8	0.8	2.7	0.5	3.0	0.5	24.8	197	Clay		
RRMDD011	4.65	5.65	1.00	58.4	48.3	9.2	32.8	5.7	1.1	4.9	0.8	4.9	1.0	3.2	0.5	3.4	0.5	31.9	207	Clay		
RRMDD011	5.65	6.65	1.00	121.8	84.7	16.0	59.1	10.0	1.8	7.7	1.2	6.8	1.4	4.2	0.7	4.3	0.6	44.3	365	Clay		
RRMDD011	6.65	7.10	0.45	236.6	124.3	22.6	78.4	13.2	1.7	8.3	1.1	6.1	1.1	3.0	0.5	2.8	0.4	31.2	531	Clay		
RRMDD011	7.10	8.10	1.00	308.1	111.8	24.9	85.0	14.4	2.4	10.7	1.5	9.0	1.7	5.0	0.7	4.7	0.7	54.4	635	Clay	12.4	727
RRMDD011	8.10	8.39	0.29	352.6	122.0	29.0	100.4	17.6	2.9	13.3	1.9	10.5	2.1	6.1	0.9	5.4	0.8	65.1	731	Clay		
RRMDD011	8.39	9.04	0.65	279.9	131.4	29.3	96.0	16.1	2.6	12.2	1.7	9.3	1.8	5.0	0.7	4.6	0.7	55.4	647	Clay		
RRMDD011	9.04	10.04	1.00	237.8	144.8	35.5	123.1	21.7	3.6	15.3	2.1	12.3	2.4	6.8	1.0	6.0	0.8	74.4	688	Clay		
RRMDD011	10.04	10.37	0.33	265.9	145.4	36.7	128.9	21.6	3.7	16.0	2.2	12.3	2.3	6.4	1.0	5.9	0.8	73.1	722	Clay		
RRMDD011	10.37	11.37	1.00	289.3	141.9	37.2	125.4	21.7	3.5	15.6	2.1	11.8	2.3	6.3	0.9	5.6	0.8	70.4	735	Clay		
RRMDD011	11.37	12.37	1.00	241.3	144.3	36.5	127.1	22.1	3.6	16.1	2.3	13.0	2.6	7.0	1.0	6.3	0.8	80.0	704	Clay		
RRMDD011	12.37	13.37	1.00	255.3	159.5	42.8	147.5	25.4	4.3	19.4	2.7	15.4	3.0	8.0	1.2	6.9	1.0	92.8	785	Clay		
RRMDD011	13.37	14.05	0.68	290.5	171.8	45.9	155.1	27.3	4.5	19.1	2.6	14.6	2.9	7.7	1.2	6.7	0.9	91.6	842	Clay		
RRMDD011	14.05	14.45	0.40	246.0	154.2	37.9	130.6	21.7	3.8	17.1	2.3	13.3	2.7	7.5	1.1	6.5	0.9	86.7	732	Clay		
RRMDD011	14.45	15.10	0.65	200.9	145.4	35.8	124.8	21.0	3.6	15.6	2.1	12.3	2.4	6.7	1.0	5.9	0.9	77.5	656	Clay		
RRMDD011	15.10	15.54	0.44	233.1	138.4	30.2	109.8	18.1	3.3	13.1	1.9	11.4	2.1	6.2	0.9	5.6	0.8	71.1	646	Clay		
RRMDD011	15.54	16.06	0.52	173.4	139.0	29.3	108.4	17.5	3.1	12.7	1.9	11.4	2.2	6.3	0.9	5.4	0.8	73.8	586	Clay		
RRMDD011	16.06	16.41	0.35	195.0	166.5	37.4	136.5	22.1	3.7	15.7	2.2	12.3	2.4	6.7	0.9	6.1	0.9	78.9	687	Clay		
RRMDD011	16.41	17.10	0.69	177.5	127.8	31.1	113.5	18.6	3.3	14.2	2.1	12.4	2.5	6.9	1.0	6.4	0.9	81.0	599	Clay		
RRMDD011	17.10	18.10	1.00	202.6	173.0	43.0	153.4	24.8	4.3	16.4	2.2	12.1	2.1	6.1	0.9	5.2	0.8	67.8	715	Clay		
RRMDD011	18.10	19.08	0.98	350.2	254.5	69.6	251.9	44.8	8.0	30.0	4.0	20.3	3.4	8.9	1.2	7.4	1.0	93.6	1149	Clay	12.4	727
RRMDD011	19.08	20.10	1.02	364.3	173.6	43.8	162.1	28.9	5.3	20.2	2.8	16.6	2.9	7.7	1.1	6.9	1.0	83.7	921	Siltstone/Clay		
RRMDD011	20.10	20.70	0.60	183.3	131.4	31.8	117.2	20.2	3.8	14.2	1.8	10.2	1.7	4.6	0.7	4.4	0.6	50.5	577	Siltstone/Clay		
RRMDD011	20.70	21.70	1.00	209.7	119.6	30.9	114.9	19.4	3.5	12.8	1.6	8.9	1.5	3.9	0.6	3.9	0.6	42.0	574	Siltstone/Clay		
RRMDD011	21.70	22.63	0.93	119.5	79.2	18.3	67.0	11.3	2.1	8.1	1.1	6.3	1.2	3.5	0.5	3.1	0.5	35.3	357	Siltstone/Clay		
RRMDD011	22.63	23.08	0.45	170.4	104.1	24.6	91.0	15.6	2.8	10.8	1.6	8.9	1.6	4.5	0.7	4.0	0.6	46.1	487	Siltstone/Clay		
RRMDD011	23.08	24.08	1.00	175.7	118.5	29.6	116.1	22.3	4.3	17.3	2.7	16.5	3.1	8.7	1.2	7.7	1.1	89.8	614	Clay/Siltstone		

Hole ID	From m	To m	Int.	Ce <sub>2</sub> O <sub>3</sub> ppm	La <sub>2</sub> O <sub>3</sub> ppm	Pr <sub>2</sub> O <sub>3</sub> ppm	Nd <sub>2</sub> O <sub>3</sub> ppm	Sm <sub>2</sub> O <sub>3</sub> ppm	Eu <sub>2</sub> O <sub>3</sub> ppm	Gd <sub>2</sub> O <sub>3</sub> ppm	Tb <sub>2</sub> O <sub>3</sub> ppm	Dy <sub>2</sub> O <sub>3</sub> ppm	Ho <sub>2</sub> O <sub>3</sub> ppm	Er <sub>2</sub> O <sub>3</sub> ppm	Tm <sub>2</sub> O <sub>3</sub> ppm	Yb <sub>2</sub> O <sub>3</sub> ppm	Lu <sub>2</sub> O <sub>3</sub> ppm	Y <sub>2</sub> O <sub>3</sub> ppm	TREO ppm	Rock	>500ppm TREO	
																					Length (m)	TREO ppm
RRMDD011	24.08	25.08	1.00	212.0	134.9	28.4	108.5	20.2	4.0	16.0	2.4	14.9	2.6	7.4	1.0	6.7	0.9	77.6	637	Clay/Siltstone		
RRMDD011	25.08	26.08	1.00	169.8	112.8	23.1	88.6	16.1	3.0	11.9	1.8	11.3	2.1	6.2	0.9	5.7	0.8	59.1	513	Siltstone		
RRMDD011	26.08	27.08	1.00	243.6	136.6	30.4	123.1	24.5	4.9	22.1	3.3	20.5	4.0	11.2	1.6	10.0	1.4	114.7	752	Siltstone		
RRMDD011	27.08	28.06	0.98	188.6	140.1	28.0	116.6	22.3	4.5	20.5	2.9	15.9	3.2	8.3	1.1	6.7	0.9	92.6	652	Siltstone		
RRMDD011	28.06	28.34	0.28	141.7	114.1	18.6	76.0	13.7	2.5	12.0	1.6	8.8	1.8	4.9	0.6	3.6	0.5	55.5	456	Siltstone		
RRMDD011	28.34	29.10	0.76	238.9	116.8	19.8	75.8	11.8	2.3	12.0	1.7	10.0	2.3	6.2	0.9	4.9	0.8	81.9	586	Shale		
RRMDD011	29.10	29.70	0.60	129.4	78.6	13.6	49.9	8.1	1.6	7.3	0.9	5.3	1.1	3.4	0.4	2.6	0.4	48.6	351	Siltstone		
RRMDD012	0.00	0.29	0.29	172.2	111.1	20.0	63.8	10.5	1.5	7.1	1.0	6.4	1.2	3.6	0.5	3.5	0.5	32.0	435	Soil		
RRMDD012	0.29	0.70	0.41	353.7	143.7	26.0	82.0	12.7	2.0	8.7	1.4	8.1	1.6	4.5	0.7	4.7	0.7	38.7	689	Laterite		
RRMDD012	0.70	1.70	1.00	515.4	195.9	32.8	97.3	15.0	2.3	10.0	1.6	9.1	1.7	4.9	0.7	4.9	0.7	38.6	931	Laterite	1.9	777
RRMDD012	1.70	2.22	0.52	269.4	127.2	23.3	68.4	9.7	1.5	6.8	1.1	6.1	1.2	3.0	0.5	3.1	0.4	28.2	550	Laterite		
RRMDD012	2.22	3.22	1.00	291.7	190.6	39.7	120.7	17.6	2.7	10.5	1.5	8.6	1.7	5.1	0.8	5.5	0.8	51.6	749	Clay		
RRMDD012	3.22	4.22	1.00	361.9	204.1	46.5	147.0	21.6	3.3	12.9	1.7	9.7	1.8	5.0	0.8	5.1	0.8	52.8	875	Clay		
RRMDD012	4.22	5.22	1.00	297.5	196.4	46.8	158.0	24.0	3.9	14.3	1.9	10.9	2.1	5.9	0.9	6.0	0.9	59.6	829	Clay		
RRMDD012	5.22	5.77	0.55	186.8	46.9	13.8	55.4	12.1	2.3	11.2	1.7	10.5	2.1	6.1	1.0	6.5	1.0	63.4	421	Clay		
RRMDD012	5.77	6.64	0.87	214.9	91.2	23.6	89.8	17.3	3.0	13.7	2.0	12.1	2.4	7.1	1.1	7.0	1.0	70.2	556	Clay		
RRMDD012	6.64	7.64	1.00	298.7	136.0	56.4	251.9	57.2	10.1	45.5	6.3	34.7	6.5	17.8	2.5	14.5	2.0	205.1	1145	Clay		
RRMDD012	7.64	8.25	0.61	222.0	116.0	47.3	215.2	47.9	8.3	39.1	5.4	31.2	6.3	17.1	2.4	14.1	2.0	207.0	981	Clay		
RRMDD012	8.25	9.25	1.00	197.9	110.4	42.4	189.5	42.6	7.7	36.4	5.0	30.4	6.0	16.5	2.4	13.9	1.9	202.5	906	Clay		
RRMDD012	9.25	10.15	0.90	205.0	114.0	45.8	204.1	45.9	8.2	37.6	5.3	30.5	5.9	16.2	2.3	14.0	1.9	201.9	939	Clay		
RRMDD012	10.15	10.71	0.56	129.4	101.0	24.1	100.3	22.7	4.4	22.8	3.4	20.2	4.2	11.7	1.7	10.4	1.5	137.1	595	Clay		
RRMDD012	10.71	11.62	0.91	59.4	39.6	16.5	84.7	21.2	4.2	24.0	3.5	22.0	4.6	13.2	1.9	11.3	1.7	161.3	469	Clay		
RRMDD012	11.62	11.85	0.23	152.3	126.1	25.5	97.4	21.6	4.1	20.5	2.9	17.2	3.5	9.7	1.4	8.6	1.3	114.0	606	Clay		
RRMDD012	11.85	12.39	0.54	84.9	61.0	18.7	84.0	20.4	4.1	21.6	3.1	19.3	4.1	11.3	1.7	10.1	1.4	136.5	482	Clay		
RRMDD012	12.39	12.70	0.31	167.5	96.8	28.4	137.1	41.5	8.6	41.7	6.4	38.6	7.5	20.1	3.0	17.9	2.4	205.7	823	Clay		
RRMDD012	12.70	13.56	0.86	223.1	115.6	45.2	231.5	72.8	15.3	74.6	11.4	67.4	13.1	35.3	5.1	29.9	4.1	349.2	1294	Clay		
RRMDD012	13.56	13.79	0.23	157.5	88.1	26.1	122.5	33.9	7.1	34.9	5.2	32.3	6.4	17.2	2.6	15.0	2.1	188.6	739	Clay		
RRMDD012	13.79	14.79	1.00	312.7	177.1	39.1	179.6	49.3	10.6	50.9	7.6	45.0	9.3	25.3	3.4	20.9	2.9	254.0	1188	Clay		
RRMDD012	14.79	15.60	0.81	302.2	158.3	42.6	207.0	59.7	12.9	61.5	9.2	54.6	11.0	29.8	4.1	24.7	3.3	297.2	1278	Clay		
RRMDD012	15.60	16.41	0.81	175.7	97.7	29.0	147.5	43.9	9.4	45.9	6.9	41.4	8.6	23.4	3.2	19.7	2.6	236.2	891	Clay		
RRMDD012	16.41	17.41	1.00	319.8	151.9	36.5	158.6	38.6	8.1	42.4	5.9	35.6	7.7	22.1	3.0	18.0	2.5	240.0	1091	Clay		
RRMDD012	17.41	18.41	1.00	390.0	185.3	40.5	165.6	36.5	7.8	39.5	5.6	32.8	7.1	19.8	2.8	16.2	2.3	224.1	1176	Clay		
RRMDD012	18.41	19.40	0.99	378.3	168.3	38.9	159.2	33.4	6.8	35.0	4.8	28.1	6.3	17.4	2.5	14.3	2.1	207.0	1102	Clay	17.2	912
RRMDD013	0.00	0.30	0.30	191.5	105.2	20.4	70.1	11.8	2.0	9.7	1.4	8.5	1.7	5.0	0.7	5.0	0.8	50.7	484	Soil		
RRMDD013	0.30	0.80	0.50	279.9	114.5	24.6	86.5	13.7	2.2	8.7	1.2	6.8	1.3	3.6	0.6	4.0	0.6	32.4	580	Laterite		
RRMDD013	0.80	1.75	0.95	515.4	92.1	19.0	65.8	11.6	1.9	8.3	1.3	7.7	1.5	4.6	0.7	4.9	0.7	37.0	772	Laterite/Clay		
RRMDD013	1.75	2.10	0.35	899.6	98.2	18.8	65.6	12.1	1.9	8.5	1.4	8.0	1.6	4.9	0.7	5.7	0.8	39.0	1167	Laterite/Clay		
RRMDD013	2.10	2.85	0.75	456.8	93.0	18.1	62.2	10.7	1.7	7.7	1.2	7.1	1.4	4.2	0.7	4.6	0.7	36.3	706	Laterite/Clay	2.6	769
RRMDD013	2.85	3.87	1.02	202.0	55.8	11.5	41.8	7.0	1.4	6.4	1.1	6.5	1.4	4.3	0.7	5.0	0.8	39.5	385	Clay		
RRMDD013	3.87	4.47	0.60	89.6	55.1	14.8	58.2	10.9	2.2	9.8	1.5	9.1	1.9	6.0	0.9	6.1	1.0	58.2	325	Clay		
RRMDD013	4.47	5.35	0.88	56.7	67.7	15.2	57.0	9.9	1.9	9.1	1.4	8.5	1.7	5.8	0.8	5.5	0.9	61.0	303	Clay		
RRMDD013	5.35	6.35	1.00	305.7	209.3	71.9	258.9	44.6	8.2	30.3	4.0	21.5	3.9	11.1	1.5	8.9	1.3	139.1	1120	Clay		

Hole ID	From m	To m	Int.	Ce <sub>2</sub> O <sub>3</sub> ppm	La <sub>2</sub> O <sub>3</sub> ppm	Pr <sub>2</sub> O <sub>3</sub> ppm	Nd <sub>2</sub> O <sub>3</sub> ppm	Sm <sub>2</sub> O <sub>3</sub> ppm	Eu <sub>2</sub> O <sub>3</sub> ppm	Gd <sub>2</sub> O <sub>3</sub> ppm	Tb <sub>2</sub> O <sub>3</sub> ppm	Dy <sub>2</sub> O <sub>3</sub> ppm	Ho <sub>2</sub> O <sub>3</sub> ppm	Er <sub>2</sub> O <sub>3</sub> ppm	Tm <sub>2</sub> O <sub>3</sub> ppm	Yb <sub>2</sub> O <sub>3</sub> ppm	Lu <sub>2</sub> O <sub>3</sub> ppm	Y <sub>2</sub> O <sub>3</sub> ppm	TREO ppm	Rock	>500ppm TREO	
																					Length (m)	TREO ppm
RRMDD013	6.35	7.35	1.00	456.8	458.6	78.8	275.3	43.7	7.9	30.9	3.8	19.8	3.7	10.4	1.4	8.3	1.2	139.7	1540	Clay	2.0	1330
RRMDD013	7.35	8.10	0.75	94.3	77.1	15.4	58.4	10.9	2.4	11.2	1.7	9.8	2.0	6.1	0.9	6.1	0.9	66.7	364	Clay		
RRMDD013	8.10	9.06	0.96	40.5	45.5	11.4	46.4	9.8	2.2	10.3	1.6	10.4	2.1	6.8	1.0	6.2	0.9	66.8	262	Clay		
RRMDD013	9.06	9.95	0.89	73.7	47.9	11.7	47.4	9.1	2.1	9.4	1.5	9.5	2.0	6.2	0.9	6.2	1.0	63.5	292	Clay		
RRMDD013	9.95	10.70	0.75	63.7	76.0	19.5	79.4	16.8	3.8	17.1	2.5	15.6	3.0	9.2	1.3	8.0	1.2	91.2	408	Clay		
RRMDD013	10.70	11.50	0.80	71.7	78.8	16.4	64.0	12.1	2.7	12.0	1.7	10.5	2.1	6.3	0.9	6.1	0.9	66.2	352	Clay		
RRMDD013	11.50	11.70	0.20	62.2	63.9	16.2	65.7	13.6	3.1	13.4	2.1	12.6	2.5	7.5	1.1	6.7	1.0	78.6	350	Clay		
RRMDD013	11.70	12.00	0.30	92.5	84.1	22.3	90.3	19.8	4.4	19.9	2.9	17.2	3.4	10.2	1.5	8.8	1.3	104.4	483	Clay		
RRMDD013	12.00	12.40	0.40	149.9	102.6	21.3	81.4	15.4	3.4	14.5	2.1	12.8	2.5	7.5	1.1	6.4	1.0	77.5	499	Clay		
RRMDD013	12.40	12.90	0.50	378.3	199.4	62.0	249.6	52.0	11.0	47.0	7.1	38.3	7.5	20.6	2.7	16.9	2.3	212.7	1308	Clay		
RRMDD013	12.90	13.90	1.00	335.0	226.4	57.0	242.6	47.4	9.9	46.1	6.8	42.0	8.9	24.7	3.4	20.3	3.0	327.6	1401	Clay	1.5	1370
RRMDD013	13.90	14.90	1.00	330.3	232.2	55.7	233.3	41.9	8.3	41.8	5.7	33.6	7.4	20.5	2.8	15.9	2.4	280.6	1312	Shale		
RRMDD013	14.90	15.30	0.40	211.4	156.6	30.7	121.9	18.2	3.4	19.2	2.5	14.4	3.5	9.5	1.3	7.3	1.2	167.6	769	Shale	1.4	1157
RRMDD013	15.30	16.10	0.80	140.6	88.4	15.2	55.1	8.9	1.6	6.9	0.9	5.7	1.2	3.5	0.5	3.2	0.5	60.6	393	Shale		
RRMDD014	0.00	0.37	0.37	221.4	121.4	25.4	88.8	15.2	2.4	12.3	1.8	11.3	2.3	6.6	1.0	6.9	1.0	68.6	586	Soil		
RRMDD014	0.37	1.37	1.00	263.5	132.5	25.3	82.0	12.9	2.0	8.3	1.2	7.0	1.3	3.9	0.6	4.3	0.6	34.2	580	Laterite		
RRMDD014	1.37	1.75	0.38	551.7	164.8	25.2	73.6	11.4	1.7	7.8	1.2	7.1	1.3	3.9	0.6	4.6	0.6	33.4	889	Laterite		
RRMDD014	1.75	2.70	0.95	182.1	110.4	19.7	66.5	10.7	1.7	8.2	1.2	7.5	1.5	4.9	0.7	5.1	0.7	49.9	471	Clay/Laterite	2.7	586
RRMDD014	2.70	3.60	0.90	402.9	188.2	28.9	90.3	12.9	2.1	8.7	1.4	8.2	1.6	4.8	0.8	5.4	0.8	50.4	807	Clay		
RRMDD014	3.60	4.50	0.90	289.3	195.3	32.1	96.5	14.8	2.3	9.6	1.5	8.2	1.6	4.6	0.8	5.0	0.8	46.4	709	Clay	1.8	758
RRMDD014	4.50	5.50	1.00	186.2	134.3	22.4	68.2	10.4	1.8	7.6	1.2	7.2	1.5	4.3	0.7	5.0	0.8	42.9	494	Clay		
RRMDD014	5.50	6.50	1.00	158.1	92.9	18.3	61.9	10.4	1.8	7.9	1.3	7.8	1.6	4.6	0.8	5.3	0.8	48.1	422	Clay		
RRMDD014	6.50	7.35	0.85	120.1	70.7	20.4	81.9	14.2	2.6	13.3	2.0	12.5	2.6	7.9	1.1	6.9	1.1	87.4	445	Clay		
RRMDD014	7.35	8.35	1.00	173.9	106.1	34.6	149.9	29.3	5.6	25.2	4.0	23.0	4.8	13.8	2.0	12.0	1.9	161.3	748	Clay		
RRMDD014	8.35	9.35	1.00	134.1	88.7	32.4	148.1	31.3	6.2	28.7	4.7	27.0	5.7	16.2	2.4	14.5	2.2	192.4	734	Clay		
RRMDD014	9.35	10.35	1.00	262.4	137.2	33.7	138.8	28.2	5.3	25.4	3.9	23.3	4.7	13.9	2.0	12.2	1.8	161.9	855	Clay		
RRMDD014	10.35	11.17	0.82	173.4	102.3	33.6	151.0	31.1	6.0	28.6	4.5	26.9	5.4	15.6	2.3	13.8	2.1	184.8	781	Clay		
RRMDD014	11.17	12.10	0.93	333.8	168.9	53.6	239.1	55.4	11.0	51.5	8.3	48.0	9.7	27.0	3.7	22.3	3.3	307.3	1343	Clay	4.8	890
RRMDD014	12.10	13.10	1.00	265.9	123.7	34.3	147.5	26.2	5.0	27.9	3.8	22.9	5.0	14.6	2.0	11.8	1.8	214.6	907	Siltstone		
RRMDD014	13.10	14.10	1.00	213.8	96.1	21.7	80.5	14.1	2.4	11.1	1.5	9.0	1.8	4.7	0.7	4.6	0.7	59.9	523	Siltstone	2.0	715
RRMDD015	0.00	0.26	0.26	70.4	42.7	7.1	21.8	3.8	0.6	2.8	0.5	3.3	0.7	2.3	0.4	2.9	0.4	18.4	178	Laterite		
RRMDD015	0.26	1.26	1.00	92.4	45.4	9.8	33.8	6.3	1.0	4.7	0.8	4.8	1.0	3.0	0.5	3.7	0.6	26.7	234	Laterite		
RRMDD015	1.26	2.26	1.00	463.8	76.0	16.6	58.0	10.2	1.6	7.8	1.2	7.5	1.5	4.6	0.7	5.0	0.7	40.6	696	Laterite		
RRMDD015	2.26	3.26	1.00	781.3	70.8	15.2	50.6	9.3	1.4	6.5	1.2	6.4	1.4	4.0	0.7	4.8	0.7	34.9	989	Laterite		
RRMDD015	3.26	3.70	0.44	864.4	76.5	17.3	59.3	10.7	1.7	7.6	1.3	7.2	1.5	4.6	0.7	4.8	0.7	39.5	1098	Laterite	2.4	889
RRMDD015	3.70	4.20	0.50	344.4	151.3	35.6	145.8	31.1	6.2	32.4	4.4	26.6	6.0	16.2	2.3	14.1	2.0	192.4	1011	Clay		
RRMDD015	4.20	4.74	0.54	451.0	68.7	14.2	48.8	9.2	1.5	7.1	1.1	6.8	1.5	4.3	0.7	4.9	0.7	39.1	660	Clay		
RRMDD015	4.74	5.74	1.00	306.9	159.5	38.9	132.4	22.4	3.5	15.8	2.2	12.3	2.5	7.0	1.1	6.8	1.0	73.3	785	Clay		
RRMDD015	5.74	6.74	1.00	340.8	231.6	59.2	205.3	34.6	5.6	24.1	3.3	17.8	3.5	9.7	1.4	8.8	1.2	99.3	1046	Clay		
RRMDD015	6.74	7.15	0.41	324.5	254.5	61.4	215.2	37.6	6.1	27.4	3.8	20.3	4.0	10.2	1.5	9.2	1.3	112.8	1090	Clay		
RRMDD015	7.15	7.93	0.78	955.8	1735.7	244.6	745.3	124.1	20.8	88.6	11.7	59.2	10.4	24.2	3.1	17.5	2.1	249.5	4293	Clay		
RRMDD015	7.93	8.93	1.00	333.8	256.8	57.7	214.6	39.0	6.4	30.4	4.1	23.0	4.4	11.5	1.6	9.6	1.2	112.4	1107	Clay		



Hole ID	From m	To m	Int.	Ce <sub>2</sub> O <sub>3</sub> ppm	La <sub>2</sub> O <sub>3</sub> ppm	Pr <sub>2</sub> O <sub>3</sub> ppm	Nd <sub>2</sub> O <sub>3</sub> ppm	Sm <sub>2</sub> O <sub>3</sub> ppm	Eu <sub>2</sub> O <sub>3</sub> ppm	Gd <sub>2</sub> O <sub>3</sub> ppm	Tb <sub>2</sub> O <sub>3</sub> ppm	Dy <sub>2</sub> O <sub>3</sub> ppm	Ho <sub>2</sub> O <sub>3</sub> ppm	Er <sub>2</sub> O <sub>3</sub> ppm	Tm <sub>2</sub> O <sub>3</sub> ppm	Yb <sub>2</sub> O <sub>3</sub> ppm	Lu <sub>2</sub> O <sub>3</sub> ppm	Y <sub>2</sub> O <sub>3</sub> ppm	TREO ppm	Rock	>500ppm TREO	
																					Length (m)	TREO ppm
RRMDD015	8.93	9.43	0.50	246.0	158.9	32.3	116.4	19.8	3.6	17.6	2.5	14.6	3.1	8.5	1.3	7.7	1.1	93.8	727	Clay	9.7	1139
RRMDD015	9.43	10.24	0.81	240.1	204.1	43.1	162.7	29.1	5.5	27.1	3.7	22.2	4.5	11.8	1.7	10.4	1.4	124.3	892	Clay		
RRMDD015	10.24	11.20	0.96	279.9	195.3	40.3	156.9	30.6	6.2	35.4	5.3	33.5	7.2	19.8	2.8	17.6	2.4	194.3	1027	Clay		
RRMDD015	11.20	11.50	0.30	196.8	132.5	26.2	100.8	21.0	4.4	26.3	4.1	27.8	6.2	18.2	2.5	15.8	2.1	179.7	764	Clay		
RRMDD015	11.50	12.50	1.00	170.4	123.7	23.3	91.1	17.8	3.9	24.4	3.6	23.0	5.5	15.5	2.2	13.4	1.9	167.0	687	Clay		
RRMDD015	12.50	13.40	0.90	155.2	103.7	18.5	68.2	12.5	2.4	14.0	1.9	11.4	2.8	8.3	1.1	6.6	1.0	112.4	520	Clay		
RRMDD015	13.40	14.20	0.80																			
RRMDD016	0.00	0.13	0.13	199.1	110.7	20.9	70.6	11.0	2.0	8.8	1.3	8.4	1.6	4.9	0.7	5.1	0.7	46.4	492	Soil	1.4	1314
RRMDD016	0.13	0.95	0.82	918.3	121.4	20.3	64.7	9.6	1.6	6.4	1.1	6.5	1.2	3.8	0.6	4.1	0.6	28.4	1189	Laterite		
RRMDD016	0.95	1.50	0.55	1124.4	168.3	29.6	100.4	13.3	2.2	8.4	1.3	7.7	1.3	4.0	0.6	4.6	0.6	33.7	1501	Laterite		
RRMDD016	1.50	2.50	1.00	199.1	110.7	20.9	70.6	11.0	2.0	8.8	1.3	8.4	1.6	4.9	0.7	5.1	0.7	46.4	492	Clay		
RRMDD016	2.50	3.20	0.70	338.5	252.2	70.5	268.3	49.4	8.0	33.7	4.9	25.6	4.6	12.5	1.8	10.9	1.5	129.5	1212	Clay		
RRMDD016	3.20	3.66	0.46	742.6	806.9	127.0	464.2	83.5	14.6	66.4	9.6	51.2	9.4	25.0	3.4	19.1	2.7	312.4	2738	Clay		
RRMDD016	3.66	4.41	0.75	206.1	169.5	41.9	155.7	27.1	4.6	19.3	2.9	16.5	3.2	8.9	1.3	8.4	1.2	94.5	761	Clay		
RRMDD016	4.41	5.41	1.00	229.0	185.9	51.0	192.5	34.2	5.6	23.7	3.6	19.2	3.6	9.9	1.4	8.8	1.3	104.9	875	Clay		
RRMDD016	5.41	6.41	1.00	418.2	221.1	54.1	206.5	37.5	6.5	30.0	4.5	25.6	5.1	14.0	2.0	12.3	1.9	164.5	1203	Clay		
RRMDD016	6.41	7.41	1.00	762.5	240.4	57.0	222.8	40.2	7.4	34.6	5.4	30.4	6.1	17.6	2.5	14.9	2.3	202.5	1647	Clay		
RRMDD016	7.41	8.41	1.00	449.8	261.5	63.2	248.4	45.0	7.9	34.6	5.3	29.5	5.6	15.4	2.2	13.7	1.9	179.1	1363	Clay		
RRMDD016	8.41	9.41	1.00	262.4	187.1	47.3	175.0	29.8	5.1	24.7	3.5	21.0	4.0	11.8	1.6	9.4	1.4	129.5	914	Clay		
RRMDD016	9.41	10.33	0.92	301.0	184.7	39.7	158.0	30.3	5.7	26.3	4.0	22.5	4.1	11.5	1.7	10.2	1.5	121.1	923	Clay		
RRMDD016	10.33	10.63	0.30	242.5	136.0	28.8	112.9	21.5	4.1	20.2	3.2	18.5	3.7	10.4	1.6	9.7	1.5	106.5	721	Clay		
RRMDD016	10.63	11.63	1.00	213.2	101.9	21.2	81.9	14.5	2.5	12.9	1.8	10.2	2.2	6.2	0.8	5.2	0.8	83.8	559	Shale		
RRMDD016	11.63	11.93	0.30	230.2	114.7	22.8	83.2	14.3	2.5	12.0	1.5	7.9	1.6	4.5	0.6	3.7	0.6	62.6	563	Shale		
RRMDD016	11.93	12.93	1.00	158.1	72.7	14.5	52.8	8.9	1.7	7.0	1.0	5.5	1.1	3.2	0.5	3.2	0.4	41.0	372	Shale/Siltstone		
RRMDD016	12.93	13.93	1.00	75.7	47.3	10.1	36.9	7.0	1.2	5.3	0.7	4.2	0.9	2.5	0.4	2.6	0.4	26.4	221	Shale/Siltstone		
RRMDD016	13.93	14.93	1.00	62.7	40.3	9.9	40.6	8.2	1.6	6.8	1.0	6.4	1.3	3.7	0.5	3.3	0.5	45.8	233	Shale/Siltstone		
RRMDD016	14.93	15.93	1.00	64.3	39.3	8.2	30.1	4.7	0.9	2.9	0.4	2.5	0.4	1.4	0.2	1.8	0.3	13.5	171	Siltstone/shale		
RRMDD016	15.93	16.64	0.71	326.8	109.8	21.1	76.7	12.6	2.0	7.3	1.0	5.2	1.0	2.8	0.4	3.0	0.5	28.7	599	Siltstone/shale		
RRMDD016	16.64	17.03	0.39	70.4	42.3	8.5	30.6	5.3	0.9	3.3	0.4	2.5	0.5	1.5	0.2	1.7	0.2	14.3	183	Siltstone/shale		
RRMDD016	17.03	17.80	0.77	55.3	40.1	8.9	31.7	5.9	1.1	4.3	0.6	3.6	0.6	2.1	0.3	1.9	0.3	19.3	176	Siltstone		
RRMDD016	17.80	18.78	0.98	58.2	41.2	9.8	39.8	7.4	1.5	6.1	0.9	5.1	1.0	3.2	0.4	2.6	0.4	35.0	213	Siltstone		
RRMDD016	18.78	19.35	0.57	37.5	25.0	6.4	26.1	5.3	0.9	3.7	0.6	3.5	0.7	2.1	0.3	2.1	0.3	23.1	138	Siltstone		
RRMDD016	19.35	20.35	1.00	13.9	7.6	2.0	7.6	1.5	0.3	1.2	0.2	1.2	0.2	0.8	0.1	0.7	0.1	6.9	44	Sandstone		
RRMDD016	20.35	20.86	0.51	29.9	16.5	4.0	14.2	1.8	0.3	1.1	0.1	0.8	0.1	0.4	0.1	0.5	0.1	4.1	74	Sandstone		
RRMDD016	20.86	21.69	0.83	55.2	35.8	7.7	28.9	4.9	0.9	3.4	0.5	2.6	0.5	1.5	0.2	1.7	0.2	14.9	159	Siltstone		
RRMDD017	0.00	0.20	0.20	105.4	63.6	12.1	44.8	7.7	1.3	5.6	0.9	5.8	1.2	3.5	0.5	3.6	0.5	33.1	289.6	Soil	9.7	1139
RRMDD017	0.20	1.20	1.00	195.6	54.8	10.7	39.7	7.4	1.2	5.2	0.9	5.5	1.1	3.6	0.5	4.0	0.5	31.5	362.3	Laterite		
RRMDD017	1.20	1.50	0.30	858.6	111.1	21.4	73.1	11.9	1.9	8.0	1.3	7.4	1.4	4.4	0.7	4.6	0.6	36.1	1142.5	Laterite		
RRMDD017	1.50	2.95	1.45	253.0	376.5	66.4	223.9	34.3	5.5	24.1	3.3	18.6	3.6	10.3	1.4	8.8	1.2	113.5	1144.4	Clay		
RRMDD017	2.95	3.96	1.01	305.7	425.7	81.6	299.8	46.5	7.4	34.1	4.8	26.5	5.2	14.8	1.9	11.4	1.6	171.4	1438.4	Clay		
RRMDD017	3.96	4.95	0.99	336.2	218.7	56.4	218.1	39.0	6.5	29.4	4.2	24.4	4.9	13.1	1.8	10.4	1.5	160.0	1124.6	Clay		
RRMDD017	4.95	5.95	1.00	235.4	167.1	49.6	198.3	36.2	6.1	28.6	4.2	24.6	5.0	13.4	1.8	11.0	1.5	158.7	941.5	Clay		

Hole ID	From m	To m	Int.	Ce <sub>2</sub> O <sub>3</sub> ppm	La <sub>2</sub> O <sub>3</sub> ppm	Pr <sub>2</sub> O <sub>3</sub> ppm	Nd <sub>2</sub> O <sub>3</sub> ppm	Sm <sub>2</sub> O <sub>3</sub> ppm	Eu <sub>2</sub> O <sub>3</sub> ppm	Gd <sub>2</sub> O <sub>3</sub> ppm	Tb <sub>2</sub> O <sub>3</sub> ppm	Dy <sub>2</sub> O <sub>3</sub> ppm	Ho <sub>2</sub> O <sub>3</sub> ppm	Er <sub>2</sub> O <sub>3</sub> ppm	Tm <sub>2</sub> O <sub>3</sub> ppm	Yb <sub>2</sub> O <sub>3</sub> ppm	Lu <sub>2</sub> O <sub>3</sub> ppm	Y <sub>2</sub> O <sub>3</sub> ppm	TREO ppm	Rock	>500ppm TREO	
																					Length (m)	TREO ppm
RRMDD017	5.95	6.95	1.00	241.3	199.4	52.2	203.0	36.8	6.6	34.1	5.2	29.5	5.9	16.9	2.3	13.6	1.9	194.9	1043.2	Clay	7.3	1034
RRMDD017	6.95	7.80	0.85	224.9	198.8	46.5	176.1	30.1	5.2	25.4	3.6	19.3	3.6	9.8	1.4	8.5	1.1	110.4	864.7	Clay		
RRMDD017	7.80	8.78	0.98	190.9	122.0	32.8	120.7	21.0	3.2	14.8	2.0	10.7	2.0	5.6	0.8	4.9	0.7	58.5	590.7	Siltstone		
RRMDD017	8.78	9.70	0.92	137.0	83.6	19.0	70.7	11.8	1.9	8.2	1.1	5.8	1.1	3.1	0.5	3.0	0.4	30.9	378.0	Siltstone		
RRMDD017	9.70	10.78	1.08	194.4	105.8	23.9	85.6	13.8	2.2	9.7	1.4	6.9	1.3	4.0	0.6	3.9	0.5	40.8	494.6	Siltstone		
RRMDD017	10.78	11.78	1.00	195.6	100.9	21.7	75.3	12.9	2.1	9.8	1.3	7.1	1.3	3.5	0.5	3.8	0.5	35.7	472.0	Siltstone		
RRMDD017	11.78	12.80	1.02	164.6	91.4	22.4	89.3	17.3	3.2	14.6	2.1	11.4	2.2	5.9	0.8	5.1	0.6	63.6	494.5	Siltstone		
RRMDD017	12.80	13.56	0.76	269.4	126.1	27.5	95.9	15.5	2.7	11.6	1.6	8.3	1.5	4.3	0.7	4.4	0.6	45.2	615.3	Siltstone		
RRMDD017	13.56	14.50	0.94	138.2	79.9	17.3	59.0	9.2	1.6	6.3	0.9	4.7	0.8	2.7	0.4	2.4	0.4	25.7	349.5	Siltstone		
RRMDD017	14.50	15.35	0.85	123.0	69.8	15.3	54.0	9.5	1.8	7.6	1.2	6.5	1.4	3.9	0.6	3.7	0.5	48.3	346.9	Siltstone		
RRMDD017	15.35	16.35	1.00	182.7	92.3	21.2	76.9	13.9	2.5	11.8	1.6	8.7	1.6	4.7	0.6	4.1	0.6	52.7	476.0	Siltstone		
RRMDD017	16.35	17.35	1.00	195.6	100.6	20.6	70.6	12.1	1.8	8.0	1.1	5.6	1.1	3.3	0.5	3.1	0.5	32.6	457.1	Siltstone		
RRMDD017	17.35	18.35	1.00	213.8	107.8	22.3	75.5	12.2	1.9	7.9	1.1	5.6	1.1	3.3	0.5	3.3	0.5	31.9	488.5	Siltstone		
RRMDD017	18.35	19.34	0.99	224.9	94.9	22.7	85.0	15.5	2.8	12.0	1.8	10.0	2.0	5.3	0.7	4.4	0.6	57.1	539.7	Siltstone		
RRMDD017	19.34	20.00	0.66	123.6	59.2	12.9	44.0	7.3	1.2	5.2	0.7	4.0	0.7	2.1	0.4	2.4	0.3	22.5	286.5	Siltstone		
RRMDD018	0.00	0.28	0.28	141.1	124.9	28.9	98.1	17.7	3.0	15.1	2.2	13.5	2.7	8.1	1.2	7.5	1.1	79.6	544.8	Soil	6.9	987
RRMDD018	0.28	1.28	1.00	150.5	103.8	23.5	83.6	15.5	2.3	12.1	1.8	11.4	2.2	6.8	1.0	6.8	1.0	66.7	489.1	Laterite		
RRMDD018	1.28	2.28	1.00	142.9	112.5	26.4	94.0	16.9	2.7	14.6	2.2	13.2	2.7	8.1	1.1	7.8	1.1	75.4	521.7	Laterite		
RRMDD018	2.28	3.28	1.00	172.8	120.2	28.0	96.2	18.6	2.8	14.8	2.2	13.0	2.6	8.0	1.2	7.8	1.1	76.7	566.0	Laterite		
RRMDD018	3.28	4.28	1.00	318.6	61.1	14.6	49.9	9.6	1.5	7.7	1.2	6.9	1.4	4.4	0.7	4.6	0.7	40.6	523.4	Laterite		
RRMDD018	4.28	5.28	1.00	1171.3	44.7	11.0	39.3	7.6	1.1	5.4	1.0	5.6	1.1	3.4	0.5	3.6	0.5	30.1	1326.4	Laterite		
RRMDD018	5.28	6.28	1.00	1809.7	69.1	18.0	62.2	11.7	1.8	8.6	1.4	7.8	1.6	4.8	0.8	5.0	0.7	38.4	2041.4	Laterite		
RRMDD018	6.28	6.87	0.59	1634.0	111.1	26.4	89.1	15.5	2.4	11.4	1.8	9.9	2.0	6.4	0.9	6.3	0.9	52.7	1970.8	Laterite		
RRMDD018	6.87	7.37	0.50	422.8	129.6	28.4	99.1	16.9	2.6	11.7	2.0	10.6	2.1	6.4	1.0	6.7	1.0	63.0	803.8	Clay		
RRMDD018	7.37	8.20	0.83	230.2	272.1	41.7	137.1	20.9	3.5	16.3	2.3	12.9	2.5	7.2	1.2	7.2	1.0	69.7	825.7	Clay		
RRMDD018	8.20	9.20	1.00	420.5	579.4	94.6	304.4	48.4	7.6	32.6	4.5	23.2	4.2	10.8	1.5	10.0	1.2	105.0	1647.8	Clay		
RRMDD018	9.20	10.20	1.00	411.1	315.5	77.1	271.8	43.9	7.2	33.5	4.8	24.6	4.7	13.0	1.8	10.9	1.5	141.0	1362.4	Clay		
RRMDD018	10.20	11.10	0.90	231.3	337.8	86.8	321.9	62.0	11.8	58.4	8.9	46.4	9.2	25.4	3.3	20.1	2.7	254.0	1480.0	Clay		
RRMDD018	11.10	11.55	0.45	166.9	249.8	53.0	215.2	39.7	7.7	51.5	7.7	46.6	10.6	31.8	4.3	26.0	3.8	448.3	1362.8	Clay		
RRMDD018	11.55	12.55	1.00	168.7	105.4	20.5	77.6	14.3	2.7	14.3	2.2	12.7	2.7	8.5	1.3	8.2	1.1	113.3	553.5	Siltstone		
RRMDD018	12.55	13.55	1.00	165.7	80.6	17.7	64.2	9.8	1.6	6.6	0.9	5.0	0.9	2.5	0.4	2.8	0.4	27.3	386.2	Siltstone		
RRMDD018	13.55	13.80	0.25	198.5	93.7	21.9	79.7	14.7	2.7	11.5	1.7	9.1	1.7	4.8	0.7	4.3	0.6	51.8	497.4	Siltstone		
RRMDD019	0.00	0.17	0.17	182.1	81.2	16.0	58.6	9.9	1.6	7.7	1.3	8.1	1.6	5.2	0.7	5.3	0.8	50.3	430.3	Soil	2.9	1390
RRMDD019	0.17	1.17	1.00	985.1	42.0	8.7	30.6	5.3	0.9	4.1	0.8	4.7	0.9	3.0	0.5	3.5	0.5	26.3	1116.8	Laterite		
RRMDD019	1.17	2.17	1.00	1235.7	45.4	10.1	36.7	6.5	1.1	4.7	0.9	4.9	1.0	3.1	0.5	3.6	0.5	25.8	1380.5	Laterite		
RRMDD019	2.17	2.80	0.63	1200.6	62.2	13.9	51.1	8.6	1.5	6.4	1.1	6.2	1.3	4.2	0.6	4.4	0.6	34.7	1397.1	Laterite		
RRMDD019	2.80	3.08	0.28	2161.0	72.0	17.1	61.4	10.5	1.7	7.1	1.3	7.3	1.4	4.5	0.7	4.8	0.6	36.7	2388.0	Laterite		
RRMDD019	3.08	3.64	0.56	181.6	94.1	20.3	71.3	11.8	1.9	10.6	1.7	9.6	2.1	6.7	1.0	6.5	1.0	66.4	486.3	Clay		
RRMDD019	3.64	4.53	0.89	242.5	445.7	62.7	219.3	32.8	5.2	26.7	3.8	21.1	4.1	11.3	1.6	9.7	1.3	128.9	1216.8	Clay		
RRMDD019	4.53	5.08	0.55	578.6	553.6	91.6	324.3	51.1	8.4	38.5	5.2	24.7	4.2	10.9	1.4	8.3	1.1	119.5	1821.3	Clay		
RRMDD019	5.08	5.29	0.21	184.5	281.5	47.9	177.3	29.1	5.3	28.1	3.7	19.0	3.2	7.4	0.9	5.1	0.7	81.3	874.8	Sand		
RRMDD019	5.29	5.96	0.67	222.5	293.2	54.8	189.5	31.0	4.8	21.7	3.0	15.2	2.5	6.9	1.0	5.9	0.8	74.5	927.4	Clay		

Hole ID	From m	To m	Int.	Ce <sub>2</sub> O <sub>3</sub> ppm	La <sub>2</sub> O <sub>3</sub> ppm	Pr <sub>2</sub> O <sub>3</sub> ppm	Nd <sub>2</sub> O <sub>3</sub> ppm	Sm <sub>2</sub> O <sub>3</sub> ppm	Eu <sub>2</sub> O <sub>3</sub> ppm	Gd <sub>2</sub> O <sub>3</sub> ppm	Tb <sub>2</sub> O <sub>3</sub> ppm	Dy <sub>2</sub> O <sub>3</sub> ppm	Ho <sub>2</sub> O <sub>3</sub> ppm	Er <sub>2</sub> O <sub>3</sub> ppm	Tm <sub>2</sub> O <sub>3</sub> ppm	Yb <sub>2</sub> O <sub>3</sub> ppm	Lu <sub>2</sub> O <sub>3</sub> ppm	Y <sub>2</sub> O <sub>3</sub> ppm	TREO ppm	Rock	>500ppm TREO			
																					Length (m)	TREO ppm		
RRMDD019	5.96	6.40	0.44	265.9	411.7	72.4	258.9	40.2	6.4	29.0	3.8	20.4	3.4	9.2	1.1	7.5	1.0	100.2	1231.2	Clay	6.2	977		
RRMDD019	6.40	7.04	0.64	179.8	143.1	35.5	124.2	20.1	3.3	14.3	1.9	10.0	1.8	5.6	0.8	4.6	0.6	55.4	601.1	Clay				
RRMDD019	7.04	7.68	0.64	161.1	163.0	34.1	123.6	19.8	3.4	15.0	2.0	11.5	2.1	5.8	0.8	5.2	0.7	66.9	615.1	Clay				
RRMDD019	7.68	8.28	0.60	200.3	281.5	51.8	188.4	28.6	5.0	22.6	2.9	16.1	2.7	7.9	1.0	6.7	0.9	84.6	901.1	Clay				
RRMDD019	8.28	8.76	0.48	213.2	192.3	41.4	154.5	24.5	3.8	17.1	2.3	12.6	2.4	6.6	0.9	5.8	0.8	73.1	751.4	Clay				
RRMDD019	8.76	9.28	0.52	118.9	139.6	30.9	122.5	19.8	3.4	16.5	2.2	13.8	2.7	8.0	1.1	6.6	1.0	90.3	577.2	Clay				
RRMDD019	9.28	9.63	0.35	160.5	164.8	40.1	151.6	24.5	4.3	20.1	2.8	16.0	3.0	8.9	1.2	7.6	1.1	102.9	709.3	Siltstone	3.4	712		
RRMDD019	9.63	9.86	0.23	180.4	153.1	30.9	115.2	18.5	3.3	16.3	2.3	13.3	2.4	7.5	0.9	6.3	0.8	82.7	634.0	Siltstone				
RRMDD019	9.86	10.68	0.82	155.8	143.7	32.8	126.6	21.7	3.5	16.3	2.3	13.6	2.6	7.9	1.1	6.8	1.0	89.1	624.7	Siltstone				
RRMDD019	10.68	11.50	0.82	176.3	174.2	36.4	140.0	23.0	4.1	18.6	2.7	15.3	2.8	8.6	1.2	6.7	1.0	94.6	705.4	Siltstone				
RRMDD019	11.50	12.28	0.78	193.3	195.3	40.7	156.3	26.4	4.9	22.9	3.3	19.0	3.6	10.6	1.4	8.7	1.2	119.0	806.4	Siltstone				
RRMDD019	12.28	12.65	0.37	248.3	170.6	42.8	160.4	27.3	4.5	18.7	2.4	12.7	2.2	6.3	0.8	5.3	0.7	65.3	768.5	Siltstone				
RRMDD019	12.65	13.47	0.82	163.4	104.4	24.0	91.2	15.5	2.6	11.1	1.5	7.4	1.4	4.1	0.5	3.8	0.5	41.8	473.3	Siltstone				
RRMDD019	13.47	14.30	0.83	121.2	82.6	17.6	70.2	11.5	2.1	9.8	1.3	8.0	1.6	5.1	0.6	4.3	0.6	53.3	390.0	Siltstone				
RRMDD020	0.00	0.40	0.40	182.1	116.9	25.9	91.7	15.8	2.4	12.6	1.9	11.2	2.1	6.6	0.9	6.4	0.9	63.7	541.1	Soil	5.9	870		
RRMDD020	0.40	1.40	1.00	202.0	104.6	23.4	81.4	14.5	2.2	11.4	1.6	9.7	1.9	6.1	0.9	5.8	0.9	56.6	523.0	Laterite				
RRMDD020	1.40	2.40	1.00	221.4	79.9	15.6	49.7	8.6	1.2	6.4	0.9	5.9	1.1	3.6	0.5	3.6	0.5	31.1	430.2	Laterite				
RRMDD020	2.40	3.40	1.00	469.7	67.0	14.3	47.1	8.2	1.2	5.6	0.9	5.5	1.1	3.2	0.5	3.8	0.5	29.6	658.3	Laterite				
RRMDD020	3.40	4.40	1.00	905.4	72.8	17.6	59.4	10.0	1.6	7.8	1.2	7.4	1.4	4.3	0.7	4.9	0.7	38.0	1133.1	Laterite				
RRMDD020	4.40	5.40	1.00	1153.7	93.8	20.7	75.3	12.2	1.9	8.9	1.5	8.6	1.5	4.9	0.7	5.1	0.7	40.6	1430.3	Laterite				
RRMDD020	5.40	5.86	0.46	1048.3	191.8	38.9	137.6	21.4	3.2	13.5	2.2	12.3	2.2	6.5	0.9	6.3	0.9	57.0	1543.0	Laterite				
RRMDD020	5.86	6.86	1.00	277.6	313.1	66.8	270.6	43.7	6.4	27.1	3.4	17.7	2.8	7.7	1.0	6.8	1.0	73.7	1119.5	Clay	8.5	841		
RRMDD020	6.86	7.86	1.00	397.1	363.6	79.8	328.9	60.0	8.8	36.4	4.5	21.3	3.4	8.9	1.1	6.9	1.0	82.0	1403.7	Clay				
RRMDD020	7.86	8.83	0.97	275.3	183.5	41.1	164.5	29.6	4.6	19.8	2.6	14.6	2.5	7.6	1.0	6.9	1.0	72.6	827.1	Clay				
RRMDD020	8.83	9.83	1.00	168.1	91.4	21.4	83.6	14.9	2.9	15.9	2.4	14.6	2.9	8.8	1.3	8.3	1.2	99.6	537.2	Clay				
RRMDD020	9.83	10.83	1.00	236.6	109.1	27.4	110.6	20.6	3.7	17.4	2.6	15.4	3.0	9.1	1.2	7.8	1.1	101.8	667.4	Clay				
RRMDD020	10.83	11.40	0.57	175.1	82.2	21.9	93.9	19.5	3.7	20.5	3.0	19.3	3.8	11.8	1.6	10.7	1.5	144.8	613.4	Clay				
RRMDD020	11.40	12.40	1.00	226.1	105.3	29.5	127.1	26.0	4.4	23.9	3.5	20.8	3.8	11.3	1.5	9.6	1.4	123.7	717.9	Clay				
RRMDD020	12.40	13.40	1.00	253.0	113.6	30.9	126.0	25.5	4.7	24.2	3.7	22.4	4.3	13.2	1.7	11.3	1.6	147.9	784.1	Clay				
RRMDD020	13.40	14.40	1.00	240.1	119.0	28.2	118.4	22.6	4.4	25.7	3.9	24.7	4.9	15.5	2.1	12.9	2.0	174.0	798.4	Clay				
RRMDD020	14.40	15.10	0.70	179.2	80.7	18.2	70.7	12.9	2.4	12.2	1.8	10.6	2.1	6.7	0.9	5.9	0.9	75.1	480.2	Shale				
RRMDD020	15.10	15.60	0.50	130.0	51.7	11.8	46.1	9.1	1.7	9.4	1.6	9.5	1.9	6.3	0.9	6.2	0.9	62.7	349.8	Shale				
RRMDD020	15.60	16.60	1.00	226.6	91.0	21.4	78.0	13.4	2.2	9.8	1.4	8.2	1.7	4.7	0.7	4.7	0.7	57.1	521.6	Clay				
RRMDD020	16.60	16.90	0.30	218.4	96.5	22.3	83.6	14.6	2.3	11.0	1.4	8.2	1.6	4.4	0.7	4.3	0.7	54.1	524.2	Clay				
RRMDD020	16.90	17.90	1.00	174.5	78.5	19.1	72.0	13.9	2.3	13.6	1.9	10.6	2.3	6.1	0.9	5.6	0.7	84.1	486.1	Clay				
RRMDD020	17.90	18.90	1.00	152.3	76.2	16.6	61.7	10.5	1.8	9.4	1.2	7.2	1.4	3.8	0.5	3.2	0.5	48.9	395.2	Shale				
RRMDD020	18.90	19.50	0.60	130.6	62.9	14.5	57.2	10.5	1.9	8.7	1.3	6.8	1.4	3.8	0.5	3.4	0.5	43.3	347.2	Shale				
RRMDD020	19.50	20.10	0.60	145.2	71.3	16.0	60.7	10.4	1.9	9.2	1.3	7.7	1.5	4.4	0.7	4.3	0.6	49.5	384.7	Shale				
RRMDD021	0.00	0.28	0.28	164.0	79.0	15.9	57.2	10.0	1.5	8.3	1.3	7.6	1.6	4.7	0.7	4.8	0.8	49.4	406.8	Soil				
RRMDD021	0.28	1.28	1.00	125.9	56.1	11.9	39.9	6.8	1.1	5.9	0.9	5.6	1.2	3.5	0.5	3.7	0.5	34.4	298.0	Laterite				
RRMDD021	1.28	2.28	1.00	360.8	34.5	7.3	24.0	4.5	0.7	3.7	0.6	3.9	0.8	2.8	0.4	2.9	0.4	22.4	469.8	Laterite				
RRMDD021	2.28	3.28	1.00	325.6	49.5	10.6	35.7	6.4	1.0	5.7	0.8	5.2	1.1	3.4	0.5	3.4	0.5	30.6	479.9	Laterite				

Hole ID	From m	To m	Int.	Ce <sub>2</sub> O <sub>3</sub> ppm	La <sub>2</sub> O <sub>3</sub> ppm	Pr <sub>2</sub> O <sub>3</sub> ppm	Nd <sub>2</sub> O <sub>3</sub> ppm	Sm <sub>2</sub> O <sub>3</sub> ppm	Eu <sub>2</sub> O <sub>3</sub> ppm	Gd <sub>2</sub> O <sub>3</sub> ppm	Tb <sub>2</sub> O <sub>3</sub> ppm	Dy <sub>2</sub> O <sub>3</sub> ppm	Ho <sub>2</sub> O <sub>3</sub> ppm	Er <sub>2</sub> O <sub>3</sub> ppm	Tm <sub>2</sub> O <sub>3</sub> ppm	Yb <sub>2</sub> O <sub>3</sub> ppm	Lu <sub>2</sub> O <sub>3</sub> ppm	Y <sub>2</sub> O <sub>3</sub> ppm	TREO ppm	Rock	>500ppm TREO	
																					Length (m)	TREO ppm
RRMDD021	3.28	4.28	1.00	682.9	52.8	11.8	39.8	6.8	1.1	5.5	0.9	5.1	1.1	3.4	0.5	3.6	0.5	29.5	845.2	Sand	4.8	621
RRMDD021	4.28	5.28	1.00	289.3	79.9	15.4	56.3	8.7	1.4	7.1	1.0	6.5	1.3	3.9	0.6	4.1	0.6	39.0	515.1	Sand		
RRMDD021	5.28	6.14	0.86	86.0	72.6	15.4	52.8	8.3	1.5	7.2	1.1	6.6	1.3	3.8	0.6	4.1	0.6	39.0	301.0	Sand		
RRMDD021	6.14	7.14	1.00	155.2	154.2	30.5	105.6	16.2	2.8	13.5	1.9	11.0	2.2	6.1	1.0	6.3	0.9	71.6	579.0	Clay		
RRMDD021	7.14	8.10	0.96	297.5	188.8	41.1	141.7	22.4	3.8	17.7	2.4	13.5	2.6	6.8	1.1	6.5	1.0	83.4	830.1	Clay		
RRMDD021	8.10	9.10	1.00	91.1	77.4	17.2	58.7	9.5	1.6	7.7	1.0	5.7	1.1	3.0	0.5	2.9	0.4	34.8	312.6	Sand		
RRMDD021	9.10	9.86	0.76	67.1	85.6	19.0	66.4	10.6	1.8	8.0	1.0	5.8	1.1	3.0	0.4	2.7	0.4	33.7	306.7	Sand		
RRMDD021	9.86	10.28	0.42	96.4	126.1	28.8	100.7	16.0	2.8	12.5	1.7	9.5	1.7	4.9	0.7	4.5	0.6	53.0	459.8	Clay		
RRMDD021	10.28	10.84	0.56	91.1	65.2	13.9	48.6	7.8	1.4	5.8	0.8	4.3	0.8	2.3	0.4	2.2	0.3	25.1	270.1	Sand		
RRMDD021	10.84	11.84	1.00	105.7	93.6	21.7	78.8	12.3	2.1	9.4	1.2	6.9	1.2	3.4	0.5	3.4	0.5	38.9	379.7	Clay		
RRMDD021	11.84	12.60	0.76	130.6	100.2	22.1	76.5	12.5	2.3	8.9	1.2	6.8	1.2	3.7	0.5	3.2	0.4	37.1	407.2	Clay		
RRMDD021	12.60	13.60	1.00	141.1	88.5	20.2	67.4	10.8	2.0	8.1	1.0	5.8	1.1	3.1	0.5	2.9	0.4	35.2	388.3	Shale		
RRMDD021	13.60	14.67	1.07	174.5	101.1	24.2	84.2	13.7	2.5	10.1	1.3	7.1	1.3	3.5	0.5	3.3	0.5	40.8	468.6	Shale		
RRMDD021	14.67	15.60	0.93	278.8	163.6	38.0	135.3	23.9	4.9	22.5	3.2	18.7	3.6	10.0	1.4	8.6	1.2	106.3	819.9	Shale		
RRMDD021	15.60	16.30	0.70	253.0	202.3	42.0	156.9	27.8	5.9	29.5	4.0	22.7	4.3	11.3	1.6	9.5	1.3	137.8	909.9	Shale		
RRMDD021	16.30	16.90	0.60	174.5	156.6	24.8	97.9	16.6	3.7	22.5	3.0	18.0	4.0	10.9	1.5	8.8	1.2	162.5	706.5	Shale		
RRMDD021	16.90	17.40	0.50	196.2	91.5	20.2	80.7	14.5	2.9	13.1	1.9	11.8	2.6	6.7	0.9	5.2	0.7	95.9	544.8	Shale		
RRMDD021	17.40	18.10	0.70	175.7	69.7	16.6	59.6	10.3	2.0	8.6	1.3	7.4	1.6	4.5	0.6	3.7	0.5	51.3	413.4	Shale		
RRMDD022	0.00	0.60	0.60	174.5	82.1	17.7	62.5	11.2	1.8	9.5	1.5	9.0	1.8	5.3	0.8	5.4	0.8	55.5	439.4	Soil		
RRMDD022	0.60	1.60	1.00	185.1	70.3	15.3	52.1	9.8	1.5	8.2	1.2	7.6	1.5	4.9	0.7	5.0	0.8	46.1	410.0	Laterite		
RRMDD022	1.60	2.60	1.00	155.2	64.7	13.5	45.3	8.0	1.4	6.6	1.0	6.2	1.3	3.9	0.6	3.9	0.6	39.0	351.2	Laterite		
RRMDD022	2.60	3.60	1.00	238.9	65.2	11.6	38.3	6.6	1.1	5.4	0.9	5.4	1.1	3.6	0.6	3.8	0.5	29.5	412.3	Laterite		
RRMDD022	3.60	4.45	0.85	110.0	69.8	14.0	47.8	7.9	1.2	6.1	0.9	6.1	1.3	3.8	0.6	4.0	0.6	38.9	312.9	Clay		
RRMDD022	4.45	5.30	0.85	67.7	47.4	9.5	33.6	6.1	0.9	4.6	0.7	4.9	1.0	3.1	0.5	3.3	0.5	30.2	214.0	Clay		
RRMDD022	5.30	5.60	0.30	46.1	20.3	4.0	14.5	2.3	0.4	1.9	0.3	2.2	0.5	1.4	0.3	1.8	0.3	15.6	111.8	Sand		
RRMDD022	5.60	6.59	0.99	122.4	72.6	13.9	47.6	7.6	1.4	6.0	0.8	5.1	1.0	3.1	0.5	3.4	0.5	31.4	317.3	Clay		
RRMDD022	6.59	7.14	0.55	19.1	16.1	3.2	11.5	1.9	0.3	1.6	0.2	1.6	0.4	1.2	0.2	1.3	0.2	11.2	69.9	Sand		
RRMDD022	7.14	7.73	0.59	82.7	52.8	10.3	36.5	5.9	1.0	4.7	0.7	4.2	0.9	2.7	0.4	2.9	0.4	28.3	234.5	Clay		
RRMDD022	7.73	8.00	0.27	68.2	29.9	6.3	22.5	3.5	0.7	2.7	0.4	2.4	0.5	1.4	0.2	1.7	0.2	14.7	155.4	Sand		
RRMDD022	8.00	9.00	1.00	108.8	72.8	16.4	55.6	10.2	1.7	6.5	0.9	5.5	1.0	3.0	0.5	3.3	0.5	29.7	316.4	Clay/Sand		
RRMDD022	9.00	10.00	1.00	74.3	58.9	14.5	48.6	8.9	1.5	5.3	0.8	4.4	0.8	2.4	0.3	2.3	0.3	22.0	245.2	Clay/Sand		
RRMDD022	10.00	11.00	1.00	214.9	92.9	21.8	75.2	12.9	2.4	9.0	1.2	6.9	1.3	3.7	0.5	3.3	0.4	36.1	482.6	Clay		
RRMDD022	11.00	12.00	1.00	122.4	118.5	28.9	100.0	17.9	3.1	12.1	1.7	9.5	1.7	4.8	0.7	4.4	0.6	48.8	475.0	Clay		
RRMDD022	12.00	12.35	0.35	145.2	171.2	44.4	167.4	33.6	6.3	26.0	4.0	24.8	4.6	13.2	1.8	10.5	1.4	139.1	793.4	Clay		
RRMDD022	12.35	12.70	0.35	68.4	50.1	11.5	39.4	7.4	1.3	4.6	0.7	3.6	0.6	1.8	0.3	1.8	0.3	16.0	207.7	Shale		
RRMDD022	12.70	13.70	1.00	137.6	104.0	22.6	81.8	15.2	2.7	11.6	1.7	9.8	1.9	5.0	0.7	4.4	0.6	54.6	454.0	Shale		
RRMDD022	13.70	14.70	1.00	185.7	140.1	28.8	103.5	18.4	3.2	13.5	1.8	10.3	1.9	5.2	0.7	4.2	0.6	53.0	570.8	Shale		
RRMDD022	14.70	15.20	0.50	140.6	111.1	20.9	79.0	14.0	2.9	14.3	2.1	12.7	2.6	7.7	1.0	6.2	0.9	81.1	497.2	Shale		
RRMDD022	15.20	16.20	1.00	163.4	91.9	18.0	63.8	12.1	2.4	12.7	1.7	10.6	2.3	6.4	0.9	5.2	0.8	80.5	472.7	Shale		
RRMDD022	16.20	17.20	1.00	137.0	65.2	14.1	50.4	9.1	1.7	7.1	1.0	5.6	1.1	3.2	0.4	2.8	0.4	40.3	339.3	Shale		
RRMDD022	17.20	17.60	0.40	149.9	70.1	15.5	54.0	9.7	1.9	7.7	1.2	6.9	1.3	3.7	0.5	3.0	0.4	44.7	370.6	Shale		
RRMDD023	0.00	0.28	0.28	250.7	113.4	24.5	91.3	15.4	2.7	12.7	2.0	12.1	2.4	7.7	1.1	7.5	1.1	75.9	620.6	Soil		
RRMDD023	0.28	1.28	1.00	306.9	109.1	23.4	80.8	14.9	2.4	12.6	1.8	10.8	2.2	6.6	1.0	6.5	1.0	65.1	645.0	Soil/Laterite		

Hole ID	From m	To m	Int.	Ce <sub>2</sub> O <sub>3</sub> ppm	La <sub>2</sub> O <sub>3</sub> ppm	Pr <sub>2</sub> O <sub>3</sub> ppm	Nd <sub>2</sub> O <sub>3</sub> ppm	Sm <sub>2</sub> O <sub>3</sub> ppm	Eu <sub>2</sub> O <sub>3</sub> ppm	Gd <sub>2</sub> O <sub>3</sub> ppm	Tb <sub>2</sub> O <sub>3</sub> ppm	Dy <sub>2</sub> O <sub>3</sub> ppm	Ho <sub>2</sub> O <sub>3</sub> ppm	Er <sub>2</sub> O <sub>3</sub> ppm	Tm <sub>2</sub> O <sub>3</sub> ppm	Yb <sub>2</sub> O <sub>3</sub> ppm	Lu <sub>2</sub> O <sub>3</sub> ppm	Y <sub>2</sub> O <sub>3</sub> ppm	TREO ppm	Rock	>500ppm TREO	
																					Length (m)	TREO ppm
RRMDD023	1.28	2.28	1.00	1099.9	92.1	19.8	69.8	12.8	2.0	9.7	1.5	9.2	1.8	5.7	0.8	5.3	0.8	52.7	1383.9	Laterite	3.4	940
RRMDD023	2.28	2.95	0.67	746.1	118.5	24.6	84.9	14.3	2.2	11.3	1.7	10.3	2.1	6.9	1.0	6.8	1.1	67.3	1099.1	Laterite		
RRMDD023	2.95	3.40	0.45	210.2	117.9	24.6	89.2	14.0	2.4	12.3	1.7	11.0	2.2	6.9	1.0	6.7	1.0	72.3	573.3	Laterite		
RRMDD023	3.40	4.25	0.85	159.9	159.5	34.9	126.0	19.8	3.2	16.7	2.4	14.5	3.0	9.0	1.3	8.5	1.3	100.8	660.8	Clay	10.6	923
RRMDD023	4.25	5.10	0.85	269.4	157.2	34.9	123.6	20.1	3.1	17.7	2.4	15.4	3.1	9.3	1.3	8.9	1.3	103.6	771.4	Clay		
RRMDD023	5.10	6.10	1.00	221.4	127.2	27.7	98.1	16.9	2.7	13.5	2.0	12.2	2.4	7.2	1.1	6.6	1.0	81.4	621.5	Clay		
RRMDD023	6.10	6.60	0.50	278.8	136.0	28.6	102.5	17.0	2.6	13.3	1.8	10.6	2.1	6.5	0.9	6.1	0.9	74.9	682.7	Clay		
RRMDD023	6.60	7.02	0.42	267.1	183.0	40.4	142.9	24.6	4.0	18.7	2.6	15.6	3.0	9.2	1.2	8.4	1.2	93.0	814.7	Clay		
RRMDD023	7.02	8.10	1.08	523.6	247.5	55.8	197.1	33.0	5.2	25.4	3.4	19.6	3.7	10.3	1.5	9.1	1.3	123.3	1259.7	Clay		
RRMDD023	8.10	9.10	1.00	506.0	230.5	51.3	184.3	29.8	4.9	23.9	3.4	18.9	3.6	10.4	1.5	9.3	1.4	123.7	1202.7	Clay		
RRMDD023	9.10	9.99	0.89	315.1	275.6	63.4	228.6	39.1	6.2	29.4	4.1	22.8	4.4	12.4	1.7	10.3	1.5	148.6	1163.1	Clay		
RRMDD023	9.99	10.99	1.00	417.0	276.8	66.0	235.6	40.5	6.2	27.9	3.9	21.3	4.0	11.4	1.6	9.6	1.4	133.3	1256.4	Clay		
RRMDD023	10.99	11.99	1.00	705.1	184.7	41.4	148.1	25.6	4.1	18.3	2.6	14.9	2.8	8.1	1.1	6.9	1.1	92.3	1257.2	Clay		
RRMDD023	11.99	12.99	1.00	281.1	138.4	31.5	117.2	22.0	3.6	16.7	2.4	13.5	2.5	7.5	1.0	6.6	0.9	83.7	728.5	Clay		
RRMDD023	12.99	13.99	1.00	200.9	116.8	26.1	95.2	17.5	3.2	13.5	1.9	10.8	2.1	5.7	0.8	5.3	0.8	63.9	564.5	Clay		
RRMDD023	13.99	14.99	1.00	151.7	109.1	25.3	90.9	17.2	2.9	12.3	1.7	9.9	1.8	5.1	0.7	4.8	0.6	50.7	484.6	Clay		
RRMDD023	14.99	15.99	1.00	152.9	104.4	23.5	83.2	14.7	2.4	9.7	1.4	8.0	1.5	4.3	0.6	3.9	0.6	42.9	454.0	Clay		
RRMDD023	15.99	17.00	1.01	164.0	108.5	25.0	91.8	17.1	2.9	11.2	1.5	8.3	1.5	3.7	0.6	3.9	0.5	39.9	480.4	Clay		
RRMDD023	17.00	18.00	1.00	163.4	94.4	20.7	77.9	14.6	2.7	11.5	1.7	9.5	1.7	5.2	0.7	4.6	0.6	47.7	457.0	Clay		
RRMDD023	18.00	19.00	1.00	66.1	57.1	12.2	45.3	8.8	1.7	8.1	1.2	7.6	1.6	4.5	0.6	4.0	0.6	52.1	271.4	Siltstone		
RRMDD023	19.00	19.50	0.50	82.8	63.7	14.4	56.7	11.5	2.2	10.6	1.6	10.0	1.9	5.2	0.7	4.4	0.6	62.0	328.3	Siltstone		
RRMDD023	19.50	20.50	1.00	195.6	123.1	29.0	117.2	23.2	4.7	22.9	3.3	20.1	3.7	9.6	1.4	8.0	1.1	114.0	677.0	Siltstone		
RRMDD023	20.50	21.04	0.54	179.2	82.4	18.4	66.0	11.8	2.0	8.7	1.2	7.2	1.3	3.7	0.6	3.6	0.5	41.1	428.0	Siltstone		
RRMDD023	21.04	22.04	1.00	164.6	74.4	16.4	59.3	10.6	1.8	8.0	1.1	6.8	1.2	3.7	0.6	3.5	0.5	40.3	392.7	Siltstone		
RRMDD023	22.04	22.60	0.56	165.7	70.4	15.1	54.7	9.7	1.8	7.6	1.0	5.8	1.1	3.3	0.5	3.2	0.5	36.3	376.7	Siltstone		
RRMDD023	22.60	23.60	1.00	152.3	70.6	15.6	56.7	9.5	1.8	7.3	1.0	6.1	1.1	3.3	0.5	3.3	0.5	32.6	362.1	Siltstone		
RRMDD024	0.00	0.55	0.55	233.7	132.5	27.9	101.0	18.1	2.7	12.9	2.0	12.3	2.4	7.2	1.0	7.1	1.0	72.6	634.5	Soil	3.6	1396
RRMDD024	0.55	1.55	1.00	406.4	73.9	14.9	52.7	9.9	1.6	6.8	1.1	7.1	1.4	4.3	0.6	4.5	0.6	36.8	622.8	Laterite		
RRMDD024	1.55	2.55	1.00	1516.8	70.8	14.6	51.3	9.5	1.4	6.6	1.2	6.8	1.2	3.8	0.6	4.1	0.6	31.1	1720.6	Laterite		
RRMDD024	2.55	3.55	1.00	1979.5	111.4	21.2	71.4	12.8	1.8	8.3	1.4	7.6	1.4	4.3	0.6	4.7	0.6	37.2	2264.5	Laterite	6.5	986
RRMDD024	3.55	4.50	0.95	244.8	72.0	14.6	53.7	8.8	1.3	6.4	1.0	6.7	1.2	4.0	0.5	3.9	0.5	38.7	458.3	Laterite		
RRMDD024	4.50	4.80	0.30	159.9	60.0	12.5	45.1	7.5	1.1	5.6	0.9	5.4	1.0	3.2	0.5	3.3	0.5	31.6	338.0	Laterite		
RRMDD024	4.80	5.30	0.50	230.2	102.9	18.8	66.5	10.8	1.7	9.1	1.3	7.9	1.6	4.7	0.7	4.9	0.8	48.8	510.7	Clay		
RRMDD024	5.30	6.30	1.00	213.8	234.0	47.4	166.8	27.1	4.5	20.6	2.7	15.6	2.7	7.5	1.1	6.6	1.0	79.4	830.6	Clay		
RRMDD024	6.30	7.30	1.00	157.5	209.3	50.8	183.1	30.5	5.0	23.7	3.2	18.3	3.4	9.5	1.3	7.7	1.1	109.1	813.6	Clay		
RRMDD024	7.30	8.10	0.80	211.4	229.9	57.6	208.8	35.1	5.6	25.8	3.5	20.5	3.8	10.1	1.4	8.6	1.2	117.0	940.2	Clay		
RRMDD024	8.10	9.18	1.08	261.2	286.2	73.0	262.4	45.6	7.3	32.7	4.5	27.3	4.9	13.4	1.8	10.9	1.5	156.2	1189.0	Clay		
RRMDD024	9.18	10.18	1.00	288.1	247.5	58.9	212.3	35.7	5.8	25.9	3.5	20.3	3.5	9.9	1.4	8.2	1.2	114.3	1036.6	Clay		
RRMDD024	10.18	10.87	0.69	285.8	301.4	72.9	270.6	47.0	7.8	38.7	5.1	30.6	5.7	16.0	2.1	12.6	1.7	205.1	1303.0	Clay		
RRMDD024	10.87	11.00	0.13	223.1	269.7	63.3	235.6	40.0	6.6	31.7	4.1	23.8	4.2	11.2	1.6	9.4	1.3	135.9	1061.5	Clay		
RRMDD024	11.00	11.26	0.26	693.4	221.7	50.9	186.6	31.5	5.4	26.5	3.6	20.8	3.7	10.3	1.4	8.7	1.2	116.8	1382.6	Clay/Sand		
RRMDD024	11.26	12.40	1.14	187.4	96.6	20.5	75.0	13.2	2.5	10.8	1.4	8.8	1.7	4.9	0.7	4.5	0.7	52.7	481.4	Mudstone		
RRMDD024	12.40	13.26	0.86	99.9	61.1	12.5	46.2	7.6	1.4	6.3	0.9	5.3	1.0	3.2	0.5	3.2	0.5	35.6	285.1	Clay/Sand		

Hole ID	From m	To m	Int.	Ce <sub>2</sub> O <sub>3</sub> ppm	La <sub>2</sub> O <sub>3</sub> ppm	Pr <sub>2</sub> O <sub>3</sub> ppm	Nd <sub>2</sub> O <sub>3</sub> ppm	Sm <sub>2</sub> O <sub>3</sub> ppm	Eu <sub>2</sub> O <sub>3</sub> ppm	Gd <sub>2</sub> O <sub>3</sub> ppm	Tb <sub>2</sub> O <sub>3</sub> ppm	Dy <sub>2</sub> O <sub>3</sub> ppm	Ho <sub>2</sub> O <sub>3</sub> ppm	Er <sub>2</sub> O <sub>3</sub> ppm	Tm <sub>2</sub> O <sub>3</sub> ppm	Yb <sub>2</sub> O <sub>3</sub> ppm	Lu <sub>2</sub> O <sub>3</sub> ppm	Y <sub>2</sub> O <sub>3</sub> ppm	TREO ppm	Rock	>500ppm TREO	
																					Length (m)	TREO ppm
RRMDD024	13.26	14.24	0.98	214.9	147.2	27.9	107.2	19.0	3.6	15.4	2.0	11.4	1.9	4.7	0.6	4.1	0.5	46.1	606.7	Siltstone	1.7	615
RRMDD024	14.24	15.00	0.76	161.6	98.4	21.5	83.6	17.2	3.5	19.9	3.1	21.7	4.5	13.8	2.0	12.1	1.8	161.9	626.5	Siltstone		
RRMDD025	0.00	0.30	0.30	181.0	62.0	13.3	47.8	9.2	1.4	6.8	1.1	7.1	1.4	4.1	0.6	4.3	0.7	41.5	382.4	Soil		
RRMDD025	0.30	1.30	1.00	153.4	56.2	10.2	35.0	6.2	1.0	4.5	0.8	4.5	0.9	2.6	0.4	2.9	0.4	25.8	304.8	Laterite		
RRMDD025	1.30	2.50	1.20	1003.8	71.8	14.3	50.2	8.9	1.4	5.9	1.0	5.9	1.1	3.5	0.5	3.5	0.5	33.7	1206.0	Laterite		
RRMDD025	2.50	3.60	1.10	30.6	25.2	4.8	16.7	2.8	0.5	2.2	0.4	2.4	0.5	1.6	0.3	1.7	0.3	16.0	105.8	Colluvium		
RRMDD025	3.60	4.07	0.47	69.9	36.9	7.1	25.2	4.3	0.7	3.6	0.5	3.6	0.7	2.2	0.4	2.2	0.3	22.2	180.2	Sand/Laterite		
RRMDD025	4.07	4.82	0.75	148.8	27.8	5.4	19.4	3.6	0.6	2.8	0.4	2.7	0.5	1.6	0.2	1.7	0.3	15.9	231.7	Clay		
RRMDD025	4.82	5.48	0.66	173.9	23.8	4.8	17.0	3.0	0.5	2.4	0.4	2.5	0.5	1.6	0.2	1.7	0.3	15.2	248.1	Clay		
RRMDD025	5.48	6.08	0.60	79.2	71.3	17.2	63.2	12.6	2.4	9.7	1.4	8.5	1.6	4.4	0.7	4.3	0.7	45.1	322.2	Clay		
RRMDD025	6.08	7.19	1.11	145.8	25.9	5.7	19.7	3.6	0.6	2.8	0.4	2.5	0.5	1.5	0.2	1.5	0.2	14.0	225.0	Sand/Clay		
RRMDD025	7.19	8.30	1.11	145.8	23.7	5.1	17.4	3.2	0.5	2.5	0.4	2.4	0.4	1.4	0.2	1.5	0.2	13.1	217.9	Sand/Clay		
RRMDD025	8.30	9.00	0.70	64.8	61.7	13.4	48.1	8.2	1.6	5.8	0.8	4.4	0.8	2.3	0.3	2.2	0.3	24.1	238.7	Clay/Sand		
RRMDD025	9.00	9.70	0.70	33.7	28.1	5.9	21.5	3.9	0.7	2.8	0.4	2.7	0.5	1.6	0.3	1.7	0.2	16.6	120.6	Clay/Sand		
RRMDD025	9.70	10.60	0.90	40.6	20.8	5.0	19.5	3.8	0.8	3.1	0.5	2.8	0.5	1.6	0.3	1.5	0.2	15.4	116.2	Sand/colluvium		
RRMDD025	10.60	11.10	0.50	106.0	61.0	13.5	54.2	11.4	2.2	9.1	1.3	7.3	1.2	3.1	0.4	2.5	0.4	34.3	307.9	Shale		
RRMDD025	11.10	11.60	0.50	145.8	85.8	19.2	75.6	15.0	2.8	12.2	1.7	9.0	1.5	3.5	0.5	2.8	0.4	42.3	418.2	Shale		
RRMDD026	0.00	0.60	0.60	144.7	97.5	19.4	69.6	12.6	2.0	9.5	1.6	10.2	1.9	5.9	0.9	6.0	0.9	57.1	439.7	Soil		
RRMDD026	0.60	1.60	1.00	268.2	66.4	12.5	42.3	7.7	1.3	5.8	1.0	6.1	1.1	3.6	0.6	4.2	0.6	31.9	453.2	Laterite		
RRMDD026	1.60	2.37	0.77	312.7	71.0	15.6	55.1	10.2	1.6	6.9	1.2	7.5	1.4	4.3	0.6	4.8	0.7	34.8	528.4	Laterite		
RRMDD026	2.37	3.37	1.00	82.7	142.5	22.4	73.1	11.7	1.9	8.5	1.3	7.8	1.5	4.7	0.7	4.9	0.7	48.1	412.7	Clay		
RRMDD026	3.37	4.37	1.00	182.1	72.7	16.7	59.8	10.2	1.7	7.7	1.2	7.5	1.5	4.5	0.7	4.9	0.7	45.8	417.7	Clay		
RRMDD026	4.37	5.37	1.00	164.6	90.7	19.4	67.8	11.5	2.0	8.8	1.3	8.2	1.7	5.2	0.8	5.2	0.8	50.4	438.2	Clay		
RRMDD026	5.37	6.08	0.71	163.4	67.6	17.3	62.9	11.2	2.0	9.2	1.5	9.0	1.8	5.4	0.8	5.8	0.8	52.4	411.0	Clay		
RRMDD026	6.08	7.08	1.00	328.0	330.7	88.2	310.3	49.5	7.8	29.4	4.0	21.2	3.6	9.8	1.4	8.5	1.1	103.6	1297.1	Clay		
RRMDD026	7.08	8.08	1.00	185.7	129.0	30.8	107.8	16.8	2.7	11.0	1.5	9.2	1.6	5.3	0.8	5.1	0.8	52.3	560.4	Clay		
RRMDD026	8.08	8.85	0.77	209.7	313.1	41.9	131.8	19.6	3.4	14.3	2.1	12.3	2.3	6.7	1.0	6.6	0.9	73.7	839.6	Clay		
RRMDD026	8.85	9.85	1.00	197.9	151.9	37.9	138.2	23.8	3.9	17.1	2.4	14.2	2.8	8.2	1.1	7.4	1.1	89.8	697.7	Clay		
RRMDD026	9.85	10.85	1.00	265.9	243.9	62.1	224.5	38.6	6.3	24.4	3.4	18.4	3.2	8.8	1.3	8.0	1.1	95.2	1005.3	Clay		
RRMDD026	10.85	11.78	0.93	310.4	391.7	66.4	236.8	39.2	6.6	30.1	4.0	23.5	4.4	12.7	1.7	10.9	1.5	153.7	1293.6	Clay		
RRMDD026	11.78	12.60	0.82	171.6	102.7	25.7	103.2	20.2	4.2	23.6	3.5	22.8	4.9	14.9	2.1	13.2	2.0	174.6	689.3	Clay		
RRMDD026	12.60	13.60	1.00	159.3	81.4	17.1	60.5	9.6	1.6	6.6	0.8	4.6	0.9	2.6	0.4	2.4	0.4	40.4	388.7	Shale		
RRMDD026	13.60	14.60	1.00	159.3	74.4	17.0	64.3	12.4	2.5	10.0	1.5	8.9	1.8	5.4	0.8	5.2	0.7	55.6	419.8	Shale		
RRMDD026	14.60	15.35	0.75	120.6	60.2	12.9	45.0	7.9	1.5	5.7	0.7	4.4	0.8	2.3	0.4	2.4	0.4	24.4	289.5	Shale		
RRMDD026	15.35	16.10	0.75	138.2	67.7	15.0	53.5	9.2	1.7	6.6	0.9	5.0	0.9	2.5	0.4	2.4	0.4	27.3	331.6	Shale		
RRMDD027	0.00	0.28	0.28	196.2	116.0	22.2	78.6	12.6	2.0	8.9	1.4	8.8	1.6	4.9	0.7	5.1	0.8	47.6	507.6	Soil	3.5	715
RRMDD027	0.28	1.28	1.00	209.1	127.2	24.3	80.4	13.0	2.2	8.8	1.3	8.0	1.5	4.4	0.7	4.7	0.7	39.6	526.0	Laterite		
RRMDD027	1.28	2.28	1.00	374.8	143.1	25.4	87.5	13.5	2.1	7.7	1.2	7.0	1.3	3.9	0.6	4.0	0.6	32.1	704.7	Laterite		
RRMDD027	2.28	3.20	0.92	515.4	195.9	39.8	133.6	20.8	3.2	12.9	1.7	9.6	1.6	4.6	0.6	4.3	0.6	40.5	985.0	Laterite		
RRMDD027	3.20	3.53	0.33	349.0	171.2	32.3	104.5	15.9	2.5	9.6	1.4	8.4	1.4	4.3	0.6	4.4	0.6	35.8	742.1	Laterite		
RRMDD027	3.53	4.53	1.00	84.5	76.3	10.9	34.4	5.7	1.0	4.0	0.6	4.0	0.8	2.7	0.4	3.2	0.5	23.0	252.0	Clay		
RRMDD027	4.53	5.53	1.00	156.4	131.4	20.5	68.0	11.0	1.9	7.3	1.0	5.6	1.1	3.2	0.5	3.7	0.5	27.2	439.0	Clay		

Hole ID	From m	To m	Int.	Ce <sub>2</sub> O <sub>3</sub> ppm	La <sub>2</sub> O <sub>3</sub> ppm	Pr <sub>2</sub> O <sub>3</sub> ppm	Nd <sub>2</sub> O <sub>3</sub> ppm	Sm <sub>2</sub> O <sub>3</sub> ppm	Eu <sub>2</sub> O <sub>3</sub> ppm	Gd <sub>2</sub> O <sub>3</sub> ppm	Tb <sub>2</sub> O <sub>3</sub> ppm	Dy <sub>2</sub> O <sub>3</sub> ppm	Ho <sub>2</sub> O <sub>3</sub> ppm	Er <sub>2</sub> O <sub>3</sub> ppm	Tm <sub>2</sub> O <sub>3</sub> ppm	Yb <sub>2</sub> O <sub>3</sub> ppm	Lu <sub>2</sub> O <sub>3</sub> ppm	Y <sub>2</sub> O <sub>3</sub> ppm	TREO ppm	Rock	>500ppm TREO	
																					Length (m)	TREO ppm
RRMDD027	5.53	6.57	1.04	79.6	46.1	10.0	36.0	5.9	1.1	4.6	0.7	4.4	0.9	2.8	0.4	3.4	0.5	26.9	223.5	Clay		
RRMDD027	6.57	7.57	1.00	131.8	63.9	15.2	54.7	9.2	1.6	7.2	1.1	6.8	1.4	4.3	0.6	4.5	0.7	43.3	346.2	Clay		
RRMDD027	7.57	8.57	1.00	625.5	297.9	109.0	437.4	81.9	14.3	63.4	8.5	48.1	8.9	24.1	3.2	17.8	2.5	323.8	2066.1	Clay		
RRMDD027	8.57	9.57	1.00	361.9	198.2	65.9	263.6	48.5	8.5	38.3	5.2	30.1	5.7	16.4	2.1	12.6	1.8	224.1	1282.9	Clay		
RRMDD027	9.57	10.50	0.93	197.9	116.8	35.6	141.7	28.6	5.1	23.1	3.6	22.3	4.4	12.9	1.9	11.7	1.7	143.5	750.8	Clay	2.9	1381
RRMDD027	10.50	11.10	0.60	113.6	71.1	17.1	67.8	13.3	2.6	12.3	1.9	12.3	2.3	7.0	1.0	6.7	1.0	62.2	392.3	Mds/Shale		
RRMDD027	11.10	12.10	1.00	163.4	100.2	27.0	111.6	23.9	4.7	21.0	3.3	20.4	3.9	11.3	1.6	10.9	1.5	105.0	609.6	Mds/Shale		
RRMDD027	12.10	13.04	0.94	193.9	119.0	31.2	130.6	25.7	5.2	25.7	3.7	23.4	4.5	12.9	1.8	12.0	1.7	124.5	715.8	Mds/Shale		
RRMDD027	13.04	14.10	1.06	220.8	160.1	34.4	146.4	26.6	5.6	32.3	4.6	29.6	6.5	19.3	2.6	15.7	2.4	256.5	963.2	Shale	3.6	705
RRMDD028	0.00	0.40	0.40	150.5	88.8	19.7	71.9	13.9	2.2	10.2	1.6	10.1	2.0	5.7	0.8	5.7	0.8	58.9	442.8	Soil		
RRMDD028	0.40	0.68	0.28	161.1	90.9	19.5	68.9	12.5	2.0	9.2	1.5	9.6	1.8	5.3	0.8	5.5	0.8	50.5	440.0	Silt		
RRMDD028	0.68	1.68	1.00	157.0	82.4	14.8	50.3	8.5	1.4	5.3	0.9	5.6	1.0	3.3	0.5	3.6	0.5	28.2	363.3	Laterite		
RRMDD028	1.68	2.68	1.00	418.2	155.4	27.7	88.5	14.1	2.6	9.9	1.4	8.9	1.7	4.8	0.8	5.4	0.8	42.2	782.4	Laterite		
RRMDD028	2.68	3.68	1.00	886.7	273.3	44.2	141.7	21.1	3.6	13.5	2.1	12.8	2.2	6.6	1.0	6.9	1.0	54.5	1471.2	Laterite		
RRMDD028	3.68	4.50	0.82	1049.5	353.0	55.2	168.5	25.3	4.0	14.9	2.3	13.0	2.3	6.7	1.0	6.9	0.9	57.7	1761.2	Laterite	2.8	1311
RRMDD028	4.50	4.90	0.40	610.2	313.1	56.8	176.1	26.0	4.2	15.7	2.3	12.8	2.3	6.6	0.9	6.5	0.9	58.3	1292.8	Clay		
RRMDD028	4.90	5.90	1.00	548.2	330.7	72.6	240.3	34.4	5.4	22.5	3.0	16.3	2.7	7.3	1.0	6.6	1.0	71.6	1363.6	Clay		
RRMDD028	5.90	6.90	1.00	338.5	180.0	42.6	148.1	24.0	4.0	17.6	2.5	14.7	2.6	7.7	1.1	7.2	1.1	74.0	865.8	Clay		
RRMDD028	6.90	7.70	0.80	335.0	187.6	44.5	155.1	26.2	4.2	18.8	2.6	15.8	2.7	7.8	1.1	7.4	1.1	78.9	888.9	Clay		
RRMDD028	7.70	8.53	0.83	47.9	25.1	7.6	37.9	10.5	2.1	12.7	2.1	14.2	3.0	9.3	1.3	8.9	1.3	102.6	286.4	Clay		
RRMDD028	8.53	9.53	1.00	353.7	171.2	51.8	210.5	38.3	6.1	25.2	3.5	20.1	3.6	9.9	1.4	9.4	1.3	107.1	1013.3	Clay		
RRMDD028	9.53	10.53	1.00	197.9	92.5	28.2	112.0	19.9	3.3	14.2	2.2	13.8	2.5	7.3	1.1	7.3	1.0	73.4	576.8	Clay	6.0	877
RRMDD028	10.53	11.53	1.00	157.0	80.2	21.8	87.0	16.8	3.0	12.7	2.0	12.4	2.4	7.3	1.1	7.1	1.0	71.4	482.9	Clay		
RRMDD028	11.53	12.40	0.87	145.2	76.8	18.1	72.3	15.0	2.7	13.3	2.0	12.0	2.5	7.5	1.1	7.2	1.0	84.4	461.3	Clay		
RRMDD028	12.40	13.40	1.00	191.5	77.2	19.1	80.8	17.5	3.1	15.3	2.4	14.2	2.8	8.2	1.2	7.8	1.1	88.8	530.9	Shale		
RRMDD028	13.40	14.30	0.90	285.8	152.5	37.8	154.5	29.9	4.6	20.2	2.6	14.6	2.5	6.8	0.9	5.6	0.8	74.7	793.8	Shale		
RRMDD028	14.30	14.88	0.58	198.5	99.1	23.1	90.0	17.9	2.8	14.7	2.1	12.4	2.5	7.1	1.0	6.3	0.9	80.1	558.6	Clay		
RRMDD028	14.88	15.88	1.00	91.4	45.6	11.8	58.9	22.6	5.4	41.0	7.1	52.9	12.3	38.0	5.5	34.2	5.0	509.2	940.8	Shale		
RRMDD028	15.88	16.90	1.02	230.7	109.1	31.5	152.2	40.6	8.4	50.6	7.9	50.4	11.0	32.6	4.5	27.3	3.9	422.9	1183.5	Shale		
RRMDD028	16.90	17.90	1.00	176.9	91.9	20.1	78.0	14.4	2.7	13.9	1.9	11.8	2.4	7.1	1.0	6.1	0.9	88.0	517.2	Shale	5.5	770
RRMDD029	0.00	0.55	0.55	113.7	83.2	16.9	61.9	11.1	1.8	8.7	1.4	9.3	1.7	5.3	0.8	5.3	0.8	51.6	373.4	Soil		
RRMDD029	0.55	1.55	1.00	158.1	73.9	13.6	45.8	8.7	1.4	5.9	1.0	6.5	1.3	4.0	0.6	4.6	0.6	34.0	360.1	Laterite		
RRMDD029	1.55	2.55	1.00	726.2	70.3	14.6	50.9	10.0	1.6	7.2	1.2	7.6	1.4	4.4	0.7	5.1	0.7	37.2	939.1	Laterite		
RRMDD029	2.55	3.50	0.95	630.2	74.0	17.3	62.5	12.8	1.9	8.8	1.5	9.0	1.9	5.5	0.8	5.9	0.9	43.7	876.5	Laterite		
RRMDD029	3.50	4.50	1.00	516.5	65.0	14.6	51.9	10.6	1.7	8.1	1.2	7.9	1.5	4.9	0.8	5.1	0.8	38.5	729.0	Laterite		
RRMDD029	4.50	5.34	0.84	185.7	66.8	15.0	54.1	11.2	1.9	8.1	1.4	9.2	1.7	5.1	0.8	5.8	0.8	38.6	406.2	Laterite		
RRMDD029	5.34	6.00	0.66	1317.7	87.0	20.2	70.6	13.7	2.1	9.7	1.6	9.7	1.8	5.6	0.9	6.3	0.9	42.7	1590.6	Laterite	4.5	875
RRMDD029	6.00	7.00	1.00	183.3	100.7	19.5	68.9	12.3	2.0	8.8	1.3	8.0	1.5	4.6	0.7	5.0	0.7	46.5	464.1	Clay		
RRMDD029	7.00	8.00	1.00	195.0	152.5	40.0	145.8	25.6	4.1	17.3	2.4	13.8	2.5	7.0	0.9	6.5	0.9	77.3	691.7	Clay		
RRMDD029	8.00	8.50	0.50	202.0	147.2	37.1	134.1	22.6	3.8	17.5	2.4	14.7	2.8	8.0	1.1	7.0	1.1	98.9	700.4	Clay		
RRMDD029	8.50	9.50	1.00	190.3	154.8	31.6	120.7	20.9	3.7	20.0	3.0	19.1	3.9	11.7	1.6	9.5	1.5	147.9	740.3	Clay		
RRMDD029	9.50	10.50	1.00	187.4	147.2	32.3	123.6	22.5	4.2	22.1	3.3	21.1	4.4	12.9	1.7	11.2	1.6	163.2	758.8	Clay		

Hole ID	From m	To m	Int.	Ce <sub>2</sub> O <sub>3</sub> ppm	La <sub>2</sub> O <sub>3</sub> ppm	Pr <sub>2</sub> O <sub>3</sub> ppm	Nd <sub>2</sub> O <sub>3</sub> ppm	Sm <sub>2</sub> O <sub>3</sub> ppm	Eu <sub>2</sub> O <sub>3</sub> ppm	Gd <sub>2</sub> O <sub>3</sub> ppm	Tb <sub>2</sub> O <sub>3</sub> ppm	Dy <sub>2</sub> O <sub>3</sub> ppm	Ho <sub>2</sub> O <sub>3</sub> ppm	Er <sub>2</sub> O <sub>3</sub> ppm	Tm <sub>2</sub> O <sub>3</sub> ppm	Yb <sub>2</sub> O <sub>3</sub> ppm	Lu <sub>2</sub> O <sub>3</sub> ppm	Y <sub>2</sub> O <sub>3</sub> ppm	TREO ppm	Rock	>500ppm TREO	
																					Length (m)	TREO ppm
RRMDD029	10.50	11.50	1.00	845.7	266.2	68.3	265.9	48.9	8.5	40.2	5.7	34.2	6.5	18.5	2.5	15.2	2.1	224.8	1853.3	Clay		
RRMDD029	11.50	12.00	0.50	857.4	765.8	206.6	824.6	158.3	28.8	137.2	19.5	115.9	20.8	58.3	7.9	49.2	6.8	675.6	3932.8	Clay		
RRMDD029	12.00	12.75	0.75	459.1	385.9	92.5	366.2	70.0	12.9	61.9	8.9	52.4	9.7	27.0	3.7	22.5	3.1	304.8	1880.6	Clay		
RRMDD029	12.75	13.45	0.70	418.2	405.8	81.5	341.8	66.3	13.0	74.6	11.1	69.3	13.9	39.1	5.2	31.8	4.6	488.9	2064.9	Clay	7.5	1299
RRMDD029	13.45	14.00	0.55	246.0	199.4	35.3	147.0	27.9	5.6	36.5	5.1	33.3	7.3	22.1	3.0	18.0	2.7	301.0	1090.2	Siltstone		
RRMDD029	14.00	14.65	0.65	183.9	124.3	21.7	84.1	15.1	3.0	18.7	2.5	16.5	3.7	11.2	1.5	8.6	1.3	191.8	687.8	Siltstone	1.2	872
RRMDD029	14.65	15.00	0.35	154.6	75.4	15.7	57.3	10.2	1.9	7.5	1.1	6.9	1.4	4.0	0.5	3.4	0.5	54.4	394.8	Siltstone		
RRMDD030	0.00	0.33	0.33	186.8	102.2	21.9	77.2	14.3	2.1	11.1	1.6	10.4	2.0	6.0	0.9	6.2	1.0	63.1	506.9	Soil		
RRMDD030	0.33	1.33	1.00	199.7	97.5	20.7	72.3	12.8	1.9	9.5	1.5	9.2	1.9	5.2	0.8	6.0	0.9	50.4	490.2	Silt		
RRMDD030	1.33	1.75	0.42	270.6	98.2	18.4	61.6	10.2	1.7	7.1	1.0	6.6	1.3	3.6	0.6	4.3	0.6	32.3	518.0	Laterite		
RRMDD030	1.75	2.75	1.00	692.2	75.4	14.1	46.7	8.0	1.2	5.8	1.0	5.8	1.2	3.5	0.5	3.8	0.6	29.6	889.5	Laterite		
RRMDD030	2.75	3.75	1.00	654.8	95.7	17.8	60.0	10.1	1.5	7.0	1.1	7.0	1.3	4.0	0.6	4.3	0.6	34.4	900.3	Laterite		
RRMDD030	3.75	4.75	1.00	514.2	214.0	40.0	128.9	20.8	3.1	13.4	1.9	11.6	2.0	5.8	0.9	5.9	0.9	47.5	1010.9	Laterite		
RRMDD030	4.75	5.37	0.62	612.6	254.5	48.5	150.5	23.9	3.6	16.4	2.4	13.3	2.3	6.6	1.0	6.7	1.0	56.0	1199.1	Laterite	6.0	824
RRMDD030	5.37	5.95	0.58	424.0	178.9	30.3	93.4	15.2	2.2	10.5	1.5	8.9	1.7	5.4	0.8	5.3	0.9	51.7	830.7	Clay		
RRMDD030	5.95	6.95	1.00	195.0	166.5	28.2	91.4	14.2	2.3	10.5	1.5	8.9	1.8	5.3	0.8	5.3	0.8	54.4	587.0	Clay		
RRMDD030	6.95	7.95	1.00	177.5	87.0	16.3	59.4	10.1	1.7	7.9	1.2	7.8	1.5	4.8	0.7	5.1	0.8	50.8	432.4	Clay		
RRMDD030	7.95	8.95	1.00	163.4	39.6	9.6	37.8	7.1	1.3	6.2	1.0	6.6	1.3	4.5	0.7	4.8	0.7	43.3	328.0	Clay		
RRMDD030	8.95	9.55	0.60	235.4	120.8	16.2	51.4	8.9	1.4	7.1	1.2	7.2	1.5	4.7	0.7	5.1	0.8	47.7	510.2	Clay		
RRMDD030	9.55	10.55	1.00	249.5	74.0	20.5	78.0	14.7	2.4	12.8	2.0	13.0	2.6	7.9	1.1	7.6	1.1	92.3	579.7	Clay		
RRMDD030	10.55	11.58	1.03	200.9	79.5	20.4	78.8	14.2	2.6	14.0	2.1	13.8	2.9	9.1	1.3	8.2	1.2	108.4	557.5	Clay		
RRMDD030	11.58	12.58	1.00	356.1	251.0	73.3	285.8	54.3	9.7	47.1	6.7	41.0	8.1	23.6	3.1	19.4	2.7	314.9	1496.7	Clay		
RRMDD030	12.58	13.58	1.00	135.9	112.0	30.0	121.3	24.5	4.8	25.2	3.9	25.4	5.3	16.2	2.1	13.6	2.0	192.4	714.5	Clay		
RRMDD030	13.58	14.58	1.00	337.3	245.1	81.9	331.3	67.3	11.8	53.4	7.9	46.5	8.4	23.2	3.0	19.1	2.6	248.9	1487.6	Clay		
RRMDD030	14.58	15.62	1.04	253.0	206.4	53.8	227.4	45.8	8.9	47.0	6.7	42.7	8.3	23.9	3.1	19.4	2.8	264.1	1213.4	Clay		
RRMDD030	15.62	16.62	1.00	248.3	217.0	51.6	220.4	45.3	9.1	53.5	7.9	52.6	11.0	33.2	4.5	28.1	4.1	377.2	1363.7	Clay		
RRMDD030	16.62	17.65	1.03	202.0	147.2	31.0	126.0	24.4	5.0	31.4	4.8	32.5	7.3	22.9	3.0	18.4	2.8	287.0	945.6	Clay	11.7	864
RRMDD030	17.65	18.50	0.85	213.8	117.9	24.1	93.9	18.8	3.9	21.0	2.9	20.1	4.6	14.5	2.0	12.0	1.8	217.2	768.2	Shale	0.9	768
RRMDD031	0.00	0.40	0.40	231.9	63.3	12.6	45.4	8.2	1.3	6.2	1.0	6.5	1.3	3.9	0.6	4.4	0.7	38.4	425.7	Soil		
RRMDD031	0.40	1.40	1.00	604.4	94.9	20.4	70.9	12.3	2.0	9.3	1.4	8.7	1.7	5.3	0.8	5.8	0.9	48.8	887.7	Laterite		
RRMDD031	1.40	2.40	1.00	554.0	90.0	18.8	65.8	12.1	1.8	8.7	1.3	8.4	1.7	4.9	0.8	5.8	0.9	48.6	823.4	Laterite		
RRMDD031	2.40	3.40	1.00	309.2	93.5	19.8	70.0	11.7	1.9	9.4	1.5	9.0	1.8	5.6	0.8	6.0	0.9	55.7	596.8	Laterite		
RRMDD031	3.40	4.40	1.00	189.8	128.4	24.7	83.2	13.4	2.2	10.4	1.5	9.8	2.0	6.1	0.9	6.4	1.1	62.1	541.8	Laterite		
RRMDD031	4.40	4.97	0.57	367.8	101.7	21.7	78.0	13.7	2.3	10.8	1.6	9.9	2.0	6.1	1.0	6.8	1.0	62.9	687.2	Laterite	4.6	709
RRMDD031	4.97	5.97	1.00	158.7	255.7	33.7	97.4	14.6	2.4	10.1	1.5	9.7	2.0	5.9	0.9	6.4	0.9	57.0	656.8	Clay		
RRMDD031	5.97	6.97	1.00	152.9	96.2	20.3	73.1	13.0	2.3	10.7	1.6	10.2	2.1	6.6	0.9	6.7	1.0	64.4	461.9	Clay		
RRMDD031	6.97	7.97	1.00	345.5	81.9	20.1	73.2	13.7	2.4	10.2	1.5	9.4	1.8	5.6	0.8	5.8	0.9	54.2	627.2	Clay		
RRMDD031	7.97	8.60	0.63	226.1	92.4	25.4	92.4	16.4	2.8	11.2	1.7	9.7	1.8	5.3	0.8	5.7	0.9	52.4	544.8	Clay		
RRMDD031	8.60	9.60	1.00	237.8	324.9	90.8	361.6	69.6	12.9	55.4	7.7	43.5	7.6	20.4	2.8	17.6	2.5	210.2	1465.2	Clay		
RRMDD031	9.60	10.65	1.05	223.1	269.7	72.8	297.4	56.4	10.9	54.2	7.6	45.9	9.1	26.9	3.6	22.1	3.3	318.7	1421.8	Clay	5.7	889
RRMDD031	10.65	11.60	0.95	128.3	65.9	15.0	55.4	10.9	2.1	8.7	1.2	7.1	1.4	3.8	0.5	3.7	0.5	45.2	349.7	Shale		
RRMDD032	0.00	0.50	0.50	247.1	127.8	28.2	101.1	18.5	3.0	15.4	2.2	13.8	2.6	7.8	1.2	7.8	1.2	86.6	664.5	Soil		



Hole ID	From m	To m	Int.	Ce <sub>2</sub> O <sub>3</sub> ppm	La <sub>2</sub> O <sub>3</sub> ppm	Pr <sub>2</sub> O <sub>3</sub> ppm	Nd <sub>2</sub> O <sub>3</sub> ppm	Sm <sub>2</sub> O <sub>3</sub> ppm	Eu <sub>2</sub> O <sub>3</sub> ppm	Gd <sub>2</sub> O <sub>3</sub> ppm	Tb <sub>2</sub> O <sub>3</sub> ppm	Dy <sub>2</sub> O <sub>3</sub> ppm	Ho <sub>2</sub> O <sub>3</sub> ppm	Er <sub>2</sub> O <sub>3</sub> ppm	Tm <sub>2</sub> O <sub>3</sub> ppm	Yb <sub>2</sub> O <sub>3</sub> ppm	Lu <sub>2</sub> O <sub>3</sub> ppm	Y <sub>2</sub> O <sub>3</sub> ppm	TREO ppm	Rock	>500ppm TREO	
																					Length (m)	TREO ppm
RRMDD032	0.50	0.98	0.48	1035.4	91.4	17.8	61.6	11.4	1.8	8.6	1.4	8.4	1.6	5.0	0.8	5.3	0.8	42.8	1294.0	Laterite	1.5	1018
RRMDD032	0.98	1.50	0.52	720.3	119.6	25.5	95.4	16.6	2.7	12.9	2.0	12.3	2.4	7.3	1.1	7.4	1.1	76.3	1102.9	Clay/Laterite		
RRMDD032	1.50	1.95	0.45	964.0	119.0	25.0	89.3	16.5	2.5	12.4	1.9	11.6	2.3	7.2	1.0	7.0	1.1	67.2	1328.1	Clay	10.1	913
RRMDD032	1.95	2.50	0.55	319.8	110.9	26.0	94.9	16.3	2.8	13.4	2.0	13.3	2.6	7.5	1.2	8.3	1.2	82.2	702.5	Clay		
RRMDD032	2.50	3.50	1.00	222.5	125.5	26.3	96.3	17.3	2.9	14.1	2.1	13.1	2.6	7.8	1.1	7.8	1.1	77.3	618.1	Clay		
RRMDD032	3.50	4.46	0.96	235.4	214.0	35.8	123.1	20.9	3.5	16.2	2.3	14.3	2.7	8.4	1.1	7.8	1.1	85.7	772.5	Clay		
RRMDD032	4.46	5.10	0.64	451.0	144.3	18.0	52.6	8.3	1.4	6.4	1.0	5.7	1.1	3.3	0.4	3.1	0.4	31.5	728.5	Sand/clay		
RRMDD032	5.10	6.00	0.90	175.7	258.0	44.4	152.2	25.7	4.4	20.1	2.9	17.9	3.3	10.2	1.4	9.2	1.4	108.8	835.5	Clay		
RRMDD032	6.00	6.80	0.80	312.7	486.7	87.3	306.8	50.1	8.7	40.6	5.7	33.7	6.4	18.4	2.5	16.4	2.3	211.4	1589.8	Clay		
RRMDD032	6.80	7.80	1.00	248.3	240.4	47.3	161.0	27.9	4.8	22.2	3.2	19.7	3.7	10.9	1.6	10.4	1.5	121.1	924.0	Clay		
RRMDD032	7.80	8.80	1.00	250.7	145.4	43.0	175.5	32.8	6.2	30.3	4.5	28.1	5.5	16.2	2.2	14.3	2.1	184.1	941.0	Clay		
RRMDD032	8.80	9.62	0.82	221.4	166.5	56.1	246.1	51.8	9.9	48.2	6.9	42.2	8.2	23.2	3.2	19.8	2.9	266.7	1173.0	Clay		
RRMDD032	9.62	10.62	1.00	204.4	111.2	35.1	154.0	31.9	6.4	35.5	5.0	31.3	6.5	19.4	2.6	15.9	2.4	250.2	911.6	Clay		
RRMDD032	10.62	11.62	1.00	203.8	97.2	25.2	101.4	18.3	3.6	18.8	2.5	15.4	3.3	10.2	1.3	8.8	1.3	156.2	667.3	Clay		
RRMDD032	11.62	12.50	0.88	206.7	91.2	21.4	79.9	14.7	2.9	11.2	1.6	8.5	1.7	4.6	0.7	4.0	0.6	47.2	496.9	Clay		
RRMDD032	12.50	12.87	0.37	192.1	84.8	18.5	65.4	10.5	2.0	7.5	1.1	6.1	1.2	3.3	0.5	3.1	0.5	32.8	429.3	Clay		
RRMDD032	12.87	13.87	1.00	159.3	72.0	15.0	53.0	8.6	1.6	6.0	0.8	4.7	1.0	2.8	0.4	2.7	0.4	26.5	354.9	Mudstone		
RRMDD032	13.87	14.50	0.63	176.3	75.8	16.7	62.4	11.3	2.3	9.1	1.3	7.2	1.5	4.3	0.6	3.8	0.6	43.4	416.6	Mudstone		
RRMDD033	0.00	0.70	0.70	436.9	91.0	14.6	44.3	7.4	1.2	5.5	0.9	5.0	1.0	2.9	0.4	3.1	0.5	25.7	640.4	Soil	1.8	727
RRMDD033	0.70	1.78	1.08	168.7	196.4	47.6	167.4	27.0	4.5	20.4	2.8	17.0	3.3	9.0	1.3	8.2	1.2	109.0	783.7	Colluvium		
RRMDD033	1.78	2.86	1.08	145.2	156.0	41.8	147.5	24.1	4.1	18.3	2.5	14.6	2.8	7.9	1.2	6.9	1.0	88.8	662.7	Clay/sand	8.4	677
RRMDD033	2.86	3.52	0.66	44.4	34.1	7.3	25.7	4.6	0.8	3.4	0.5	2.9	0.6	1.8	0.3	1.9	0.3	18.5	147.1	Sand/Clay		
RRMDD033	3.52	4.52	1.00	257.7	246.3	52.3	194.8	33.6	6.0	26.6	3.8	21.7	4.5	11.8	1.6	9.5	1.4	137.8	1009.5	Clay/silt		
RRMDD033	4.52	5.52	1.00	158.1	210.5	55.5	212.9	36.9	6.3	28.0	4.0	23.1	4.7	13.2	1.7	9.8	1.5	146.7	912.7	Clay/silt		
RRMDD033	5.52	6.30	0.78	95.6	182.4	48.6	190.1	33.3	5.8	25.0	3.6	19.7	3.8	10.5	1.4	8.0	1.1	118.5	747.4	Clay/silt		
RRMDD033	6.30	6.90	0.60	192.1	181.2	46.7	175.5	30.0	5.3	24.1	3.4	19.2	3.9	10.5	1.5	8.4	1.2	116.3	819.4	Clay/sand		
RRMDD033	6.90	7.40	0.50	163.4	137.2	35.1	132.4	22.6	3.9	18.4	2.7	15.3	3.2	8.8	1.2	7.2	1.0	103.1	655.6	Clay/sand		
RRMDD033	7.40	7.65	0.25	139.4	69.1	19.0	71.2	12.3	2.1	8.8	1.1	5.9	1.2	3.0	0.4	2.6	0.4	31.6	367.9	Sand/Clay		
RRMDD033	7.65	8.40	0.75	176.9	146.0	40.0	155.1	27.1	4.9	20.7	2.9	16.4	3.2	8.8	1.1	6.8	1.0	95.5	706.6	Clays		
RRMDD033	8.40	9.20	0.80	104.5	85.0	21.5	83.9	14.1	2.6	11.5	1.6	9.2	1.9	5.2	0.7	4.1	0.6	56.1	402.5	Sand/clay		
RRMDD033	9.20	10.20	1.00	233.1	116.0	28.2	104.6	18.9	3.5	14.9	2.1	12.3	2.5	7.2	1.1	6.6	0.9	66.4	618.2	Clay/sand		
RRMDD033	10.20	11.20	1.00	151.1	95.1	22.5	85.6	15.7	2.9	11.7	1.7	10.1	2.0	5.6	0.8	4.8	0.7	55.9	466.2	Clay/sand		
RRMDD033	11.20	12.20	1.00	177.5	102.6	23.2	91.1	15.8	3.0	12.4	1.8	9.7	1.9	4.7	0.7	4.4	0.6	47.4	496.7	Clay/sand		
RRMDD033	12.20	12.92	0.72	104.8	67.7	14.5	55.2	9.9	1.9	8.1	1.2	6.7	1.4	3.7	0.6	3.5	0.5	37.7	317.4	Clay/sand		
RRMDD033	12.92	13.92	1.00	102.4	67.2	16.7	70.9	15.4	3.3	18.0	2.9	19.6	4.5	12.3	1.7	9.3	1.3	154.9	500.6	Sandstone		
RRMDD033	13.92	14.92	1.00	104.4	61.2	13.4	52.7	9.4	2.0	9.1	1.3	7.7	1.6	4.1	0.6	3.5	0.5	46.7	318.2	Sandstone		
RRMDD033	14.92	15.92	1.00	85.6	50.2	12.3	49.3	9.9	2.1	10.4	1.6	10.7	2.4	7.0	1.0	5.5	0.8	84.8	333.7	Sandstone		
RRMDD033	15.92	17.00	1.08	56.0	35.4	8.0	30.2	5.4	1.1	4.0	0.6	3.4	0.7	2.0	0.3	1.9	0.3	20.4	169.7	Sandstone		

# JORC Code, 2012 Edition – Table 1 report

## Section 1 Sampling Techniques and Data

(Criteria in this section apply to all succeeding sections.)

Criteria	JORC Code explanation	Commentary
<b>Sampling techniques</b>	<ul style="list-style-type: none"> <li>• <i>Nature and quality of sampling (eg cut channels, random chips, or specific specialised industry standard measurement tools appropriate to the minerals under investigation, such as down hole gamma sondes, or handheld XRF instruments, etc). These examples should not be taken as limiting the broad meaning of sampling.</i></li> <li>• <i>Include reference to measures taken to ensure sample representivity and the appropriate calibration of any measurement tools or systems used.</i></li> <li>• <i>Aspects of the determination of mineralisation that are Material to the Public Report.</i></li> <li>• <i>In cases where 'industry standard' work has been done this would be relatively simple (eg 'reverse circulation drilling was used to obtain 1 m samples from which 3 kg was pulverised to produce a 30 g charge for fire assay'). In other cases more explanation may be required, such as where there is coarse gold that has inherent sampling problems. Unusual commodities or mineralisation types (eg submarine nodules) may warrant disclosure of detailed information.</i></li> </ul>	<p><b>Diamond Core Drilling</b></p> <p>Drill core was collected from a core barrel and placed in appropriately marked core trays. Down hole core run depths were measured and marked with core blocks. Core was measured for core loss and core photography and geological logging completed.</p> <p>Sample lengths were determined by geological boundaries with a maximum sample length of 1 metre applied in clay zones and up to 2 metres in laterite zones where core recovery was occasionally low.</p> <p>Where the core contained continuous lengths of soft clay a carving knife was used to cut the core. When the core was too hard to knife cut it was cut using an electric core saw.</p> <p>Using either method core was initial cut in half then one half was further cut in half to give quarter core.</p> <p>Quarter core was submitted to ALS for chemical analysis using industry standard sample preparation and analytical techniques.</p> <p>Half core was collected for metallurgical testwork.</p>
<b>Drilling techniques</b>	<ul style="list-style-type: none"> <li>• <i>Drill type (eg core, reverse circulation, open-hole hammer, rotary air blast, auger, Bangka, sonic, etc) and details (eg core diameter, triple or standard tube, depth of diamond tails, face-sampling bit or other type, whether core is oriented and if so, by what method, etc).</i></li> </ul>	<p><b>Diamond Core Drilling</b></p> <p>Core size was HQ triple tube.</p> <p>The core was not oriented (vertical)</p>
<b>Drill sample recovery</b>	<ul style="list-style-type: none"> <li>• <i>Method of recording and assessing core and chip sample recoveries and results assessed.</i></li> <li>• <i>Measures taken to maximise sample recovery and ensure representative nature of the samples.</i></li> <li>• <i>Whether a relationship exists between sample recovery and grade and whether sample bias may have occurred due to preferential loss/gain of fine/coarse material.</i></li> </ul>	<p><b>Diamond Drilling</b></p> <p>Core recovery was calculated by measuring actual core length versus drillers core run lengths. Core recovery ranged from 70% to 100% and averaged 97%.</p> <p>No relationship exists between core recovery and grade.</p>

Criteria	JORC Code explanation	Commentary				
<b>Logging</b>	<ul style="list-style-type: none"> <li>• Whether core and chip samples have been geologically and geotechnically logged to a level of detail to support appropriate Mineral Resource estimation, mining studies and metallurgical studies.</li> <li>• Whether logging is qualitative or quantitative in nature. Core (or costean, channel, etc) photography.</li> <li>• The total length and percentage of the relevant intersections logged.</li> </ul>	<p>All (100%) drill core has been geologically logged and core photographs taken.</p> <p>Logging is qualitative with description of colour, weathering status, alteration, major and minor rock types, texture, grain size and comments added where further observation is made.</p> <p>Additional non-geological qualitative logging includes comments for sample recovery, humidity, and hardness for each logged interval.</p>				
<b>Sub-sampling techniques and sample preparation</b>	<ul style="list-style-type: none"> <li>• If core, whether cut or sawn and whether quarter, half or all core taken.</li> <li>• If non-core, whether riffled, tube sampled, rotary split, etc and whether sampled wet or dry.</li> <li>• For all sample types, the nature, quality and appropriateness of the sample preparation technique.</li> <li>• Quality control procedures adopted for all sub-sampling stages to maximise representivity of samples.</li> <li>• Measures taken to ensure that the sampling is representative of the in situ material collected, including for instance results for field duplicate/second-half sampling.</li> <li>• Whether sample sizes are appropriate to the grain size of the material being sampled.</li> </ul>	<p><b>Diamond Drill Core</b></p> <p>Where the core contained continuous lengths of soft clay a carving knife was used to cut the core. When the core was too hard to knife cut it was cut using an electric core saw.</p> <p>Sample lengths were determined by geological boundaries with a maximum sample length of 1 metre applied in clay zones and up to 2 metres in laterite zones where core recovery was occasionally low.</p> <p>Samples were collected from core trays by hand and placed in individually numbered bags. These bags were dispatched to ALS for analysis with no further field preparation.</p> <p>Sample weights were recorded prior to sample dispatch. Sample mass is considered appropriate for the grain size of the material being sampled that is generally very fine grained and uniform.</p> <p>Field duplicate sampling was conducted at a ratio of 1:25 samples. Duplicates were created by lengthways halving the ¼ core primary sample into 2 identical portions. Duplicate samples were allocated separate sample numbers and submitted with the same analytical batch as the primary sample.</p>				
<b>Quality of assay data and laboratory tests</b>	<ul style="list-style-type: none"> <li>• The nature, quality and appropriateness of the assaying and laboratory procedures used and whether the technique is considered partial or total.</li> <li>• For geophysical tools, spectrometers, handheld XRF instruments, etc, the parameters used in determining the analysis including instrument make and model, reading times, calibrations factors applied and their derivation, etc.</li> <li>• Nature of quality control procedures adopted (eg standards, blanks, duplicates, external laboratory checks) and whether acceptable levels of accuracy (ie lack of bias) and precision have been established.</li> </ul>	<p><b>Assay and Laboratory Procedures – All Samples</b></p> <p>Samples were dispatched by air freight direct to ALS laboratory Perth Australia. The preparation and analysis protocol used is as follows:</p> <table border="1"> <thead> <tr> <th>ALS Code</th> <th>Description</th> </tr> </thead> <tbody> <tr> <td>WEI-21</td> <td>Received sample weight</td> </tr> </tbody> </table>	ALS Code	Description	WEI-21	Received sample weight
ALS Code	Description					
WEI-21	Received sample weight					

Criteria	JORC Code explanation	Commentary																																																
		<table border="1"> <tr> <td>LOG-22</td> <td>Sample Login w/o Barcode</td> </tr> <tr> <td>DRY-21</td> <td>High temperature drying</td> </tr> <tr> <td>CRU-21</td> <td>Crush entire sample</td> </tr> <tr> <td>CRU-31</td> <td>Fine crushing – 70% &lt;2mm</td> </tr> <tr> <td>SPL-22Y</td> <td>Split sample – Boyd Rotary Splitter</td> </tr> <tr> <td>PUL-31h</td> <td>Pulverise 750g to 85% passing 75 micron</td> </tr> <tr> <td>CRU-QC</td> <td>Crushing QC Test</td> </tr> <tr> <td>PUL-QC</td> <td>Pulverising QC test</td> </tr> </table> <p data-bbox="1249 750 2116 869">The assay technique used for REE was Lithium Borate Fusion ICP-MS (ALS code ME-MS81). This is a recognised industry standard analysis technique for REE suite and associated elements. Elements analysed at ppm levels:</p> <table border="1" data-bbox="1355 885 2004 1101"> <tr> <td>Ba</td><td>Ce</td><td>Cr</td><td>Cs</td><td>Dy</td><td>Er</td><td>Eu</td><td>Ga</td> </tr> <tr> <td>Gd</td><td>Hf</td><td>Ho</td><td>La</td><td>Lu</td><td>Nb</td><td>Nd</td><td>Pr</td> </tr> <tr> <td>Rb</td><td>Sm</td><td>Sn</td><td>Sr</td><td>Ta</td><td>Tb</td><td>Th</td><td>Tm</td> </tr> <tr> <td>U</td><td>V</td><td>W</td><td>Y</td><td>Yb</td><td>Zr</td><td></td><td></td> </tr> </table> <p data-bbox="1249 1149 2116 1212">Analysis for scandium (Sc) was by Lithium Borate Fusion ICP-AES (ALS code Sc-ICP06).</p> <p data-bbox="1249 1228 2116 1292">The sample preparation and assay techniques used are industry standard and provide a total analysis.</p> <p data-bbox="1249 1308 2116 1340">All laboratories used are ISO 17025 accredited</p> <p data-bbox="1249 1356 2116 1388"><b>QAQC</b></p>	LOG-22	Sample Login w/o Barcode	DRY-21	High temperature drying	CRU-21	Crush entire sample	CRU-31	Fine crushing – 70% <2mm	SPL-22Y	Split sample – Boyd Rotary Splitter	PUL-31h	Pulverise 750g to 85% passing 75 micron	CRU-QC	Crushing QC Test	PUL-QC	Pulverising QC test	Ba	Ce	Cr	Cs	Dy	Er	Eu	Ga	Gd	Hf	Ho	La	Lu	Nb	Nd	Pr	Rb	Sm	Sn	Sr	Ta	Tb	Th	Tm	U	V	W	Y	Yb	Zr		
LOG-22	Sample Login w/o Barcode																																																	
DRY-21	High temperature drying																																																	
CRU-21	Crush entire sample																																																	
CRU-31	Fine crushing – 70% <2mm																																																	
SPL-22Y	Split sample – Boyd Rotary Splitter																																																	
PUL-31h	Pulverise 750g to 85% passing 75 micron																																																	
CRU-QC	Crushing QC Test																																																	
PUL-QC	Pulverising QC test																																																	
Ba	Ce	Cr	Cs	Dy	Er	Eu	Ga																																											
Gd	Hf	Ho	La	Lu	Nb	Nd	Pr																																											
Rb	Sm	Sn	Sr	Ta	Tb	Th	Tm																																											
U	V	W	Y	Yb	Zr																																													

Criteria	JORC Code explanation	Commentary
		<p><u>Diamond Drill Core Samples</u></p> <ul style="list-style-type: none"> <li>• Analytical Standards CRM AMIS0275 and AMIS0276 were included in sample batches at a ratio of 1:25 to drill samples submitted. This is an acceptable ratio.</li> </ul> <p>The assay results for the standards were consistent with the certified levels of accuracy and precision and no bias is evident.</p> <ul style="list-style-type: none"> <li>• Blanks CRM blanks AMIS0681 and OREAS22e were included in sample batches at a ratio of 1:25 to drill samples submitted for analysis. This is an acceptable ratio.</li> </ul> <p>Both CRM blanks contain some REE, with elements critical elements Ce, Nd, Dy and Y present in small quantities. The analysis results were consistent with the certified values for the blanks. No laboratory contamination or bias is evident from these results.</p> <ul style="list-style-type: none"> <li>• Duplicates Field duplicate sampling was conducted at a ratio of 1:25 samples. Duplicates were created by lengthways halving the ¼ core primary sample into 2 identical portions. Duplicate samples were allocated separate sample numbers and submitted with the same analytical batch as the primary sample. Variability between duplicate results is considered acceptable and no sampling bias is evident.</li> </ul> <p>Laboratory inserted standards, blanks and duplicates were analysed as per industry standard practice. There is no evidence of bias from these results.</p>
<p><b>Verification of sampling and assaying</b></p>	<ul style="list-style-type: none"> <li>• <i>The verification of significant intersections by either independent or alternative company personnel.</i></li> <li>• <i>The use of twinned holes.</i></li> <li>• <i>Documentation of primary data, data entry procedures, data verification, data storage (physical and electronic) protocols.</i></li> <li>• <i>Discuss any adjustment to assay data.</i></li> </ul>	<p>No independent verification of significant intersection undertaken.</p> <p>No twinning of diamond core drill holes was undertaken.</p> <p>Sampling protocols for diamond core sampling and QAQC were documented and held on site by the responsible geologist. No procedures for data storage and management have been compiled as yet.</p> <p>Data were collected in the field by hand and entered into Excel spreadsheet. Data are then compiled with assay results compiled and stored in Access database. Data verification is conducted on data entry including hole depths, sample intervals and sample numbers. Sample</p>

**Criteria****JORC Code explanation****Commentary**

numbers from assay data are verified by algorithm in spreadsheet prior to entry into the database.

Assay data was received in digital format from the laboratory and merged with the sampling data into an Excel spreadsheet format for QAQC analysis and review against field data. Once finalised and validated data is stored in a protected Access database.

Data validation of assay data and sampling data have been conducted to ensure data entry is correct.

All assay data is received from the laboratory in element form is unadjusted for data entry.

Conversion of elemental analysis (REE) to stoichiometric oxide (REO) was undertaken by spreadsheet using defined conversion factors. (Source: <https://www.jcu.edu.au/advanced-analytical-centre/services-and-resources/resources-and-extras/element-to-stoichiometric-oxide-conversion-factors>)

<b>Element ppm</b>	<b>Conversion Factor</b>	<b>Oxide Form</b>
Ce	1.1713	Ce <sub>2</sub> O <sub>3</sub>
Dy	1.1477	Dy <sub>2</sub> O <sub>3</sub>
Er	1.1435	Er <sub>2</sub> O <sub>3</sub>
Eu	1.1579	Eu <sub>2</sub> O <sub>3</sub>
Gd	1.1526	Gd <sub>2</sub> O <sub>3</sub>
Ho	1.1455	Ho <sub>2</sub> O <sub>3</sub>
La	1.1728	La <sub>2</sub> O <sub>3</sub>
Lu	1.1371	Lu <sub>2</sub> O <sub>3</sub>
Nd	1.1664	Nd <sub>2</sub> O <sub>3</sub>
Pr	1.1703	Pr <sub>2</sub> O <sub>3</sub>
Sm	1.1596	Sm <sub>2</sub> O <sub>3</sub>
Tb	1.151	Tb <sub>2</sub> O <sub>3</sub>
Tm	1.1421	Tm <sub>2</sub> O <sub>3</sub>

Criteria	JORC Code explanation	Commentary						
		<table border="1" data-bbox="1355 204 2011 306"> <tr> <td data-bbox="1355 204 1563 252">Y</td> <td data-bbox="1563 204 1825 252">1.2699</td> <td data-bbox="1825 204 2011 252">Y<sub>2</sub>O<sub>3</sub></td> </tr> <tr> <td data-bbox="1355 252 1563 306">Yb</td> <td data-bbox="1563 252 1825 306">1.1387</td> <td data-bbox="1825 252 2011 306">Yb<sub>2</sub>O<sub>3</sub></td> </tr> </table> <p data-bbox="1249 359 2123 446">Rare earth oxide is the industry accepted form for reporting rare earths. The following calculations are used for compiling REO into their reporting and evaluation groups:</p> <p data-bbox="1249 466 2123 553">TREO (Total Rare Earth Oxide) = La<sub>2</sub>O<sub>3</sub> + Ce<sub>2</sub>O<sub>3</sub> + Pr<sub>2</sub>O<sub>3</sub> + Nd<sub>2</sub>O<sub>3</sub> + Sm<sub>2</sub>O<sub>3</sub> + Eu<sub>2</sub>O<sub>3</sub> + Gd<sub>2</sub>O<sub>3</sub> + Tb<sub>2</sub>O<sub>3</sub> + Dy<sub>2</sub>O<sub>3</sub> + Ho<sub>2</sub>O<sub>3</sub> + Er<sub>2</sub>O<sub>3</sub> + Tm<sub>2</sub>O<sub>3</sub> + Yb<sub>2</sub>O<sub>3</sub> + Y<sub>2</sub>O<sub>3</sub> + Lu<sub>2</sub>O<sub>3</sub>.</p> <p data-bbox="1249 572 1854 600">Note that Y<sub>2</sub>O<sub>3</sub> is included in the TREO calculation.</p> <p data-bbox="1249 667 2123 726">HREO (Heavy Rare Earth Oxide) = Sm<sub>2</sub>O<sub>3</sub> + Eu<sub>2</sub>O<sub>3</sub> + Gd<sub>2</sub>O<sub>3</sub> + Tb<sub>2</sub>O<sub>3</sub> + Dy<sub>2</sub>O<sub>3</sub> + Ho<sub>2</sub>O<sub>3</sub> + Er<sub>2</sub>O<sub>3</sub> + Tm<sub>2</sub>O<sub>3</sub> + Yb<sub>2</sub>O<sub>3</sub>, + Y<sub>2</sub>O<sub>3</sub> + Lu<sub>2</sub>O<sub>3</sub></p> <p data-bbox="1249 745 2123 772">CREO (Critical Rare Earth Oxide) = Nd<sub>2</sub>O<sub>3</sub> + Eu<sub>2</sub>O<sub>3</sub> + Tb<sub>2</sub>O<sub>3</sub> + Dy<sub>2</sub>O<sub>3</sub> + Y<sub>2</sub>O<sub>3</sub></p> <p data-bbox="1249 791 2123 818">LREO (Light Rare Earth Oxide) = La<sub>2</sub>O<sub>3</sub> + Ce<sub>2</sub>O<sub>3</sub> + Pr<sub>2</sub>O<sub>3</sub> + Nd<sub>2</sub>O<sub>3</sub></p> <p data-bbox="1249 837 1720 865">HREO% of TREO= HREO/TREO x 100</p> <p data-bbox="1249 884 1729 911">In elemental form the classifications are:</p> <p data-bbox="1249 930 2033 957">TREE: La+Ce+Pr+Nd+Sm+Eu+Gd+Tb+Dy+Ho+Er+Tm+Yb+Lu+Y</p> <p data-bbox="1249 976 1550 1003">CREE: Nd+Eu+Tb+Dy+Y</p> <p data-bbox="1249 1023 1505 1050">LREE: La+Ce+Pr+Nd</p>	Y	1.2699	Y <sub>2</sub> O <sub>3</sub>	Yb	1.1387	Yb <sub>2</sub> O <sub>3</sub>
Y	1.2699	Y <sub>2</sub> O <sub>3</sub>						
Yb	1.1387	Yb <sub>2</sub> O <sub>3</sub>						
<b>Location of data points</b>	<ul data-bbox="362 1078 1205 1232" style="list-style-type: none"> <li>• Accuracy and quality of surveys used to locate drill holes (collar and down-hole surveys), trenches, mine workings and other locations used in Mineral Resource estimation.</li> <li>• Specification of the grid system used.</li> <li>• Quality and adequacy of topographic control.</li> </ul>	<p data-bbox="1249 1078 2123 1197">Drill hole collar locations were surveyed using handheld GPS. For this type of instrument, the general accuracy in x and y coordinates is ± 5m. The elevation component of coordinates is variable and may be low using this type of device.</p> <p data-bbox="1249 1216 2123 1303">Datum WGS84 Zone 36 North was used for location data collection and storage. This is the appropriate datum for the project area. No grid transformations were applied to the data.</p> <p data-bbox="1249 1323 2123 1380">No downhole surveys were conducted. As all holes were vertical and shallow, the rig setup was checked using a spirit level for horizontal and</p>						

Criteria	JORC Code explanation	Commentary
		<p>vertical orientation Any deviation will be insignificant given the short lengths of the holes</p> <p>Detailed topographic data was not sourced or used.</p>
<b>Data spacing and distribution</b>	<ul style="list-style-type: none"> <li>• <i>Data spacing for reporting of Exploration Results.</i></li> <li>• <i>Whether the data spacing and distribution is sufficient to establish the degree of geological and grade continuity appropriate for the Mineral Resource and Ore Reserve estimation procedure(s) and classifications applied.</i></li> <li>• <i>Whether sample compositing has been applied.</i></li> </ul>	<p>Drilling was conducted on a nominal 400m x 400m spacing. Historic RAB drilling has also been conducted on this spacing however the diamond drilling was offset by 200m from the RAB drilling</p> <p>There has been no resource estimate made on the project.</p>
<b>Orientation of data in relation to geological structure</b>	<ul style="list-style-type: none"> <li>• <i>Whether the orientation of sampling achieves unbiased sampling of possible structures and the extent to which this is known, considering the deposit type.</i></li> <li>• <i>If the relationship between the drilling orientation and the orientation of key mineralised structures is considered to have introduced a sampling bias, this should be assessed and reported if material.</i></li> </ul>	<p>The Makuutu mineralisation is interpreted to be in a flat lying weathered profile including cover soil, lateritic caprock, clays transitioning to saprolite and saprock. Below the saprock are fresh shales, siltstones and mudstones. Pit mapping and diamond drilling indicate the mineralised regolith to be generally horizontal</p> <p>All drill holes are vertical which is appropriate for horizontal bedding and regolith profile.</p>
<b>Sample security</b>	<ul style="list-style-type: none"> <li>• <i>The measures taken to ensure sample security.</i></li> </ul>	<p>After collection, the samples were transported by Company representatives to Entebbe airport and dispatched via airfreight to Perth Australia. Samples were received by Australian customs authorities in Perth within 48 hours of dispatch and were still contained in the sealed shipment bags.</p> <p>Samples were subsequently transported from Australian customs to ALS Perth via road freight and inspected on arrival by a Company representative.</p>
<b>Audits or reviews</b>	<ul style="list-style-type: none"> <li>• <i>The results of any audits or reviews of sampling techniques and data.</i></li> </ul>	No audits or reviews have been undertaken

## Section 2 Reporting of Exploration Results

(Criteria listed in the preceding section also apply to this section.)

Criteria	JORC Code explanation	Commentary
<b>Mineral tenement</b>	<ul style="list-style-type: none"> <li>• <i>Type, reference name/number, location and ownership including agreements or material issues with third parties such as joint ventures, partnerships, overriding royalties, native title interests,</i></li> </ul>	The Makuutu Project comprises one (1) granted Retention Licence (RL1693), one (1) Retention Licence application (TN3115), and one (1) Exploration Licence (EL1766).



Criteria	JORC Code explanation	Commentary												
<b>and land tenure status</b>	<p><i>historical sites, wilderness or national park and environmental settings.</i></p> <ul style="list-style-type: none"> <li><i>The security of the tenure held at the time of reporting along with any known impediments to obtaining a licence to operate in the area.</i></li> </ul>	<p>The granted tenements RL1693 and EL1766 are in good standing and no known impediments exist. The application T3115 was formerly a portion of a larger Exploration Licence. Exploration work conducted on this licence included 27 RAB holes, the only diamond drill hole and 19 of the 2012 pits. The application area is excluded from field work until grant of TN3115.</p> <p>All licences are located in Republic of Uganda.</p> <p>All licences are held 100% by Ugandan registered Rwenzori Rare Metals Limited (RRM) which in turn is owned 85% by South African registered Rare Earth Elements Africa Proprietary Limited (REEA)</p> <p>Oro Verde has entered into a binding option agreement with both companies that enables it to acquire up to a 60% direct interest in RRM, and thereby up to a 60% indirect interest in the Project by:</p> <ol style="list-style-type: none"> <li>The payment of US\$10,000 for a 30-day exclusive option period;</li> <li>Upon exercise of the option, the payment of US\$100,000 cash and issuing US\$150,000 in Oro Verde shares, at a 30-day VWAP in return for an immediate 20% interest in RRM;</li> <li>OVL to contribute US\$1,700,000 of expenditure by 1 October 2020 to earn up to a 51% staged interest in RRM as follows</li> </ol> <table border="1"> <thead> <tr> <th>Spend</th> <th>Interest earned</th> <th>Cumulative Interest earned</th> </tr> </thead> <tbody> <tr> <td>Exercise of Option US\$100,000 as in 2 above</td> <td>20%</td> <td>20%</td> </tr> <tr> <td>Expenditure contribution of US\$650,000</td> <td>11%</td> <td>31%</td> </tr> <tr> <td>Expenditure contribution of further US\$800,000</td> <td>15%</td> <td>46%</td> </tr> </tbody> </table> <ol style="list-style-type: none"> <li>Oro Verde to fund to completion of a bankable feasibility study to earn an additional 9% interest for a cumulative 60% interest in RRM.</li> <li>During the earn-in phase there are milestone payments, payable in cash or Oro Verde shares at the election of the Vendor, as follows:</li> </ol>	Spend	Interest earned	Cumulative Interest earned	Exercise of Option US\$100,000 as in 2 above	20%	20%	Expenditure contribution of US\$650,000	11%	31%	Expenditure contribution of further US\$800,000	15%	46%
Spend	Interest earned	Cumulative Interest earned												
Exercise of Option US\$100,000 as in 2 above	20%	20%												
Expenditure contribution of US\$650,000	11%	31%												
Expenditure contribution of further US\$800,000	15%	46%												

Criteria	JORC Code explanation	Commentary
		<ul style="list-style-type: none"> <li>• US\$750,000 on the Grant of Retention licence over RL1693 which is due to expire in November 2020;</li> <li>• US\$375,000 on production of 10 kg of mixed rare-earth product from pilot or demonstration plant activities; and</li> <li>• US\$375,000 on conversion of existing licences to mining licences.</li> <li>• At any time should Oro Verde not continue to invest in the project and project development ceases for at least two months RRM has the right to return the capital sunk by Oro Verde and reclaim all interest earned by Oro Verde.</li> </ul>
<b>Exploration done by other parties</b>	<ul style="list-style-type: none"> <li>• <i>Acknowledgment and appraisal of exploration by other parties.</i></li> </ul>	<p>Previous exploration includes:</p> <p>1980: Country wide airborne geophysical survey identifying uranium anomalies in the Project area.</p> <p>1990s: French BRGM and Ugandan DGSM undertook geochemical and geological survey over South-Eastern Uganda including the Project area. Anomalous Au, Zn, Cu, Sn, Nb and V identified.</p> <p>2006-2009: Country wide high resolution airborne magnetic and radiometric survey identified U anomalism in the Project area.</p> <p>2009: Finland GTK reprocessed radiometric data and refined the Project anomalies.</p> <p>2010: Kweri Ltd undertook field verification of radiometric anomalies including scout sampling of existing community pits. Samples showed an enrichment of REE and Sc.</p> <p>2011: Kweri Ltd conducted ground radiometric survey and evaluated historic groundwater borehole logs.</p> <p>2012: Kweri Ltd and partner Berkley Reef Ltd conducted prospect wide pit excavation and sampling of 48 pits and a ground gravity traverse. Pit samples showed enrichment of REE weathered profile. Five (5) samples sent to Toronto Aqueous Research Laboratory for REE leach testwork.</p> <p>2016 – 2017: Rwenzori Rare Metals conduct excavation of 11 pits, ground gravity survey, RAB drilling (109 drill holes) and one (1) diamond drill hole.</p>

Criteria	JORC Code explanation	Commentary
		<p>The historic exploration has been conducted to a professional standard and is appropriate for the exploration stage of the prospect.</p>
<p><b>Geology</b></p>	<ul style="list-style-type: none"> <li>• <i>Deposit type, geological setting and style of mineralisation.</i></li> </ul>	<p>The Makuutu deposit is interpreted to be an ionic adsorption REE clay-type deposits similar to those in South China, Madagascar and Brazil.</p> <p>The mineralisation is contained within the tropical lateritic weathering profile of a basin filled with sedimentary rocks including shales, mudstones and sandstones potentially derived from the surrounding granitic rocks. These granitic rocks are considered the original source of the REE which were then accumulated in the sediments of the basin as the granites have degraded. These sediments then form the protolith that was subjected to prolonged tropical weathering.</p> <p>The weathering developed a lateritic regolith with a surface indurated hardcap, followed downward by clay rich zones that grade down through saprolite and saprock to unweathered sediments. The thickness of the regolith is between 10 and 20 metres from surface.</p> <p>The REE mineralisation is concentrated in the weathered profile where it has dissolved from its primary mineral form, such as monazite and xenotime, then adsorbed on to fine particles of aluminosilicate clays (e.g. kaolinite, illite, smectite). This adsorbed REE is the target for extraction and production of REO.</p> <p>There is insufficient geological study to determine any geological disruptions, such as faults or dykes, that may cause variability in the mineralisation.</p>
<p><b>Drill hole Information</b></p>	<ul style="list-style-type: none"> <li>• <i>A summary of all information material to the understanding of the exploration results including a tabulation of the following information for all Material drill holes:</i> <ul style="list-style-type: none"> <li>○ <i>easting and northing of the drill hole collar</i></li> <li>○ <i>elevation or RL (Reduced Level – elevation above sea level in metres) of the drill hole collar</i></li> <li>○ <i>dip and azimuth of the hole</i></li> <li>○ <i>down hole length and interception depth</i></li> <li>○ <i>hole length.</i></li> </ul> </li> </ul>	<p>The material information for drill holes relating to this announcement are contained in Appendix 1.</p>

Criteria	JORC Code explanation	Commentary
	<ul style="list-style-type: none"> <li>If the exclusion of this information is justified on the basis that the information is not Material and this exclusion does not detract from the understanding of the report, the Competent Person should clearly explain why this is the case.</li> </ul>	
<b>Data aggregation methods</b>	<ul style="list-style-type: none"> <li>In reporting Exploration Results, weighting averaging techniques, maximum and/or minimum grade truncations (eg cutting of high grades) and cut-off grades are usually Material and should be stated.</li> <li>Where aggregate intercepts incorporate short lengths of high-grade results and longer lengths of low grade results, the procedure used for such aggregation should be stated and some typical examples of such aggregations should be shown in detail.</li> <li>The assumptions used for any reporting of metal equivalent values should be clearly stated.</li> </ul>	<p>A lower cut-off of 500 ppm TREO was used for data aggregation of significant intervals with a maximum of 2 metres of internal dilution and no top-cuts applied.</p> <p>Significant intervals were tabulated downhole for reporting. All individual samples were included in length weighted averaging over the entire tabulated range.</p> <p>No metal equivalent values are used.</p>
<b>Relationship between mineralisation widths and intercept lengths</b>	<ul style="list-style-type: none"> <li>These relationships are particularly important in the reporting of Exploration Results.</li> <li>If the geometry of the mineralisation with respect to the drill hole angle is known, its nature should be reported.</li> <li>If it is not known and only the down hole lengths are reported, there should be a clear statement to this effect (eg 'down hole length, true width not known').</li> </ul>	<p>Down hole lengths, true widths are not known.</p> <p>The mineralisation is interpreted to be horizontal, flat lying sediments and weathering profile, with the vertical drilling perpendicular to mineralisation. Any internal variations to REE distribution within the horizontal layering was not defined, therefore the true width is considered not known.</p>
<b>Diagrams</b>	<ul style="list-style-type: none"> <li>Appropriate maps and sections (with scales) and tabulations of intercepts should be included for any significant discovery being reported. These should include, but not be limited to a plan view of drill hole collar locations and appropriate sectional views.</li> </ul>	Refer to diagrams in body of text.
<b>Balanced reporting</b>	<ul style="list-style-type: none"> <li>Where comprehensive reporting of all Exploration Results is not practicable, representative reporting of both low and high grades and/or widths should be practiced to avoid misleading reporting of Exploration Results.</li> </ul>	This report contains all drilling results that are consistent with the JORC guidelines. Where data may have been excluded, it is considered not material.
<b>Other substantive exploration data</b>	<ul style="list-style-type: none"> <li>Other exploration data, if meaningful and material, should be reported including (but not limited to): geological observations; geophysical survey results; geochemical survey results; bulk samples – size and method of treatment; metallurgical test results; bulk density,</li> </ul>	<p>Metallurgical leach testing was previously conducted on samples derived from exploration pits, RAB drilling, and one 8.5 tonne bulk pit sample.</p> <p>In 2012, 5 pit samples were sent to the Toronto Aqueous Research Laboratory at the University of Toronto for leachability tests</p>

Criteria	JORC Code explanation	Commentary
	<p><i>groundwater, geotechnical and rock characteristics; potential deleterious or contaminating substances.</i></p>	<p>In 2017, 2 pit samples were sent to SGS Laboratory Toronto for leachability tests.</p> <p>2017/18, 29 samples were collected from 7 RAB drill holes. 20 of these were consigned to SGS Canada and 4 to Aqueous Process Research (APR) in Ontario Canada. The remaining 5 samples were consigned to Bio Lantanidos in Chile.</p> <p>2018/19, 8.5 tonne bulk sample was consigned to Mintek, South Africa, to evaluate using Resin-in-leach (RIL) technology for the recovery of REE.</p> <p>Evaluation of results from these programs and testing from samples generated by the drilling program under this Table 1 is ongoing.</p>
<b>Further work</b>	<ul style="list-style-type: none"> <li>• <i>The nature and scale of planned further work (eg tests for lateral extensions or depth extensions or large-scale step-out drilling).</i></li> <li>• <i>Diagrams clearly highlighting the areas of possible extensions, including the main geological interpretations and future drilling areas, provided this information is not commercially sensitive.</i></li> </ul>	<p>Future work programs are intended to evaluate the economic opportunity of the project including extraction recovery maximisation, resource definition and estimation on the known areas of mineralisation, regional exploration on adjoining licences and compilation of a Preliminary Economic Assessment (PEA)</p>