

ASX ANNOUNCEMENT

By e-lodgement

6th April 2020



Drilling Update - Lake Rebecca Gold Project



Apollo Consolidated Limited (ASX: AOP) ("Apollo", "the Company") provides an operations update and new drilling results from its 100% owned **Lake Rebecca Gold Project** in the heart of the West Australian goldfields.

Highlights:

- Second diamond drill hole 'tail' of the 2020 program, RCDLR0509, targeting a down-plunge target on **Laura** structure & well below current Mineral Resource, hits **5m @ 5.39g/t Au** (including **2m @ 11.69g/t Au** with visible Au mineralisation) and an overlying zone of **14m @ 1.30g/t Au**
- Intercept supports recently reported¹ **4.73m @ 19.10g/t Au** (including **1m @ 79.8g/t Au**) on the Laura structural surface
- Results confirm a down-plunge target on the Laura surface for ongoing drilling, sites for additional pre-collar RC holes have been prepared to allow for follow-up diamond 'tails'
- The Company intends to maintain exploration operations at the Project as long as possible, incorporating appropriate site protocols regarding COVID-19 control
- RC exploration and pre-collar drilling set to continue this week
- Ongoing drilling aims to build on February 2020 maiden combined *in-situ* Mineral Resources¹ of **27.1 million tonnes at 1.2g/t Au for 1.035 million ounces** of gold (at a 0.5g/t Au cut-off & constrained within A\$2,250/oz optimised pit shells), comprising:
 - ❖ **Rebecca:** 19.1 million tonnes at 1.3g/t Au for **775,000 ounces** (53% Indicated)
 - ❖ **Duchess:** 5.7 million tonnes at 1.0g/t Au for **180,000 ounces**
 - ❖ **Duke:** 2.3 million tonnes at 1.1g/t Au for **80,000 ounces**

DRILLING PROGRESS UPDATE

This release provides an update on gold assay results from the ongoing 2020 RC and diamond drilling program at the **Lake Rebecca Gold Project**, which is located 150km ENE of Kalgoorlie (Figure 1), Western Australia.

A further three diamond ‘tails’ are reported here, including results for RCDLR0509 drilled to test a down-plunge target on the Laura structure, and exploration diamond tails RCDLR0457 & RCDLR0492 that tested southern and northern extensions of the **Maddy** structure. The diamond rig is being replaced with an RC machine this week, which will put in place additional pre-collar holes to allow further step-out exploration of the **Rebecca deposit**, as well as exploration targets along the 1.7km long Rebecca mineralised corridor and step-out exploration holes around the **Duchess** deposit (Figure 1).

All hole details presented in Table 1.

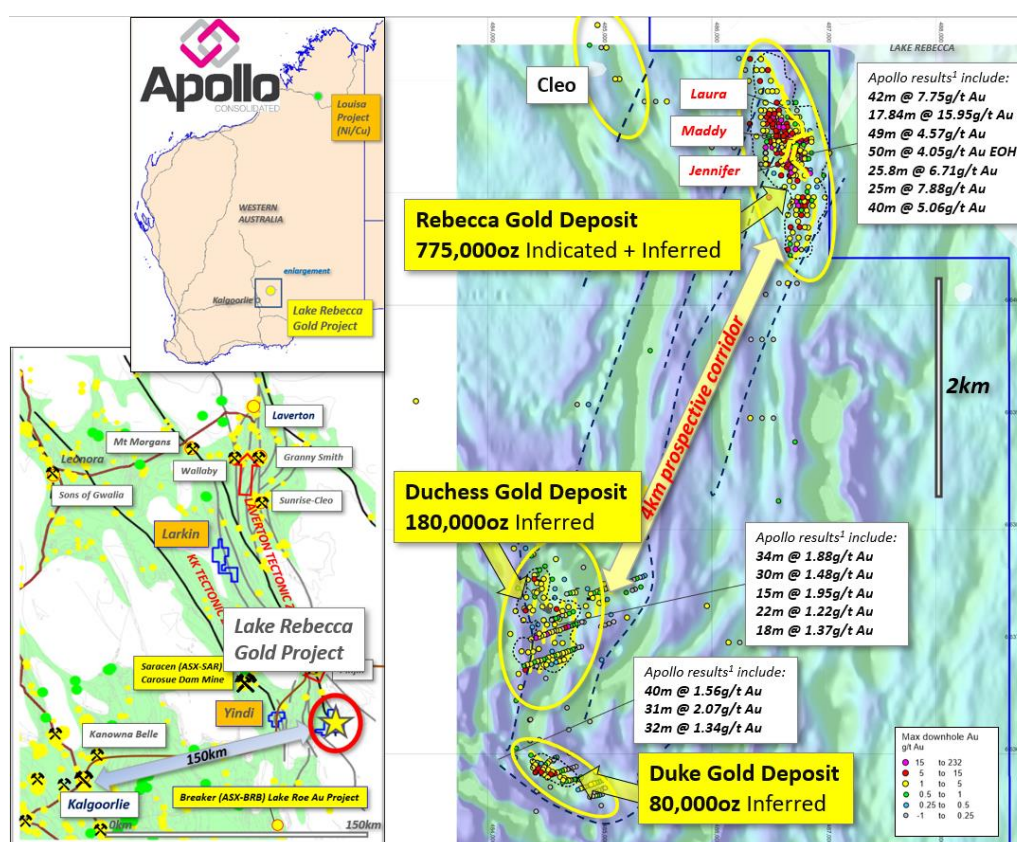


Figure 1. Regional location of **Lake Rebecca Gold Project** (LHS) and location of **Rebecca, Duchess and Duke** gold deposits on aeromagnetic imagery (RHS), showing outline of \$A2,250 optimised pit shells, and all RC and/or diamond drill collars^{1,2}, colour-coded for peak downhole gold values. Refer to Notes 1-3 for details of Mineral Resource reporting and previous RC and diamond drilling activities.

Rebecca Deposit

Apollo’s resource drill-out at Rebecca has built a strong understanding of this key mineralised system, which comprises three major sub-parallel structures containing disseminated sulphide hosted gold mineralisation (**Jennifer, Laura and Maddy**), flanked by stacked zones of lower grade disseminated sulphide material. Together these surfaces represent a substantial west-dipping gold system that extends over 1.7km in strike and several hundred metres in width (Figure 1).

The deposit contains 775,000 ounces of gold at 1.3g/t Au (at a 0.5g/t Au cut-off) constrained within a A\$2,250/oz optimised pit shell. Drilling is now focusing on expansion and delineation targets in and around the pit shell and testing down-dip and down-plunge targets.

RCDLR0509, the second of this year's diamond drill hole 'tails' (extending RC 'pre-collar' holes), was a step-down exploration test of the west-dipping **Laura** structure. This hole intersected **5m @ 5.39g/t Au** from 482m (including **2m @ 11.69g/t Au** and visible Au from 484m) and an overlying lower-grade silica-sulphide alteration zone containing **14m @ 1.30g/t Au** from 456m. The intercepts lie on the western side of a late, unmineralised cross-cutting dyke that is interpreted to locally offset mineralisation (see Figure 2 cross-section view). The drill hole was terminated in this dyke.

These Laura intercepts are approximately 200m below the Resource (see Figure 3 long-section view), and 100m down-dip from an up-dip intercept of 17m @ 2.56g/t Au in RCLR0496² (Figure 2).

The intercepts support a hit of 4.7m @ 19.10g/t (incl. 1m @ 79.8g/t Au) in the first 2020 diamond hole RCDLR0511 located 100m to the north, and **further demonstrate the potential for higher grade structural positions below current Mineral Resources.**

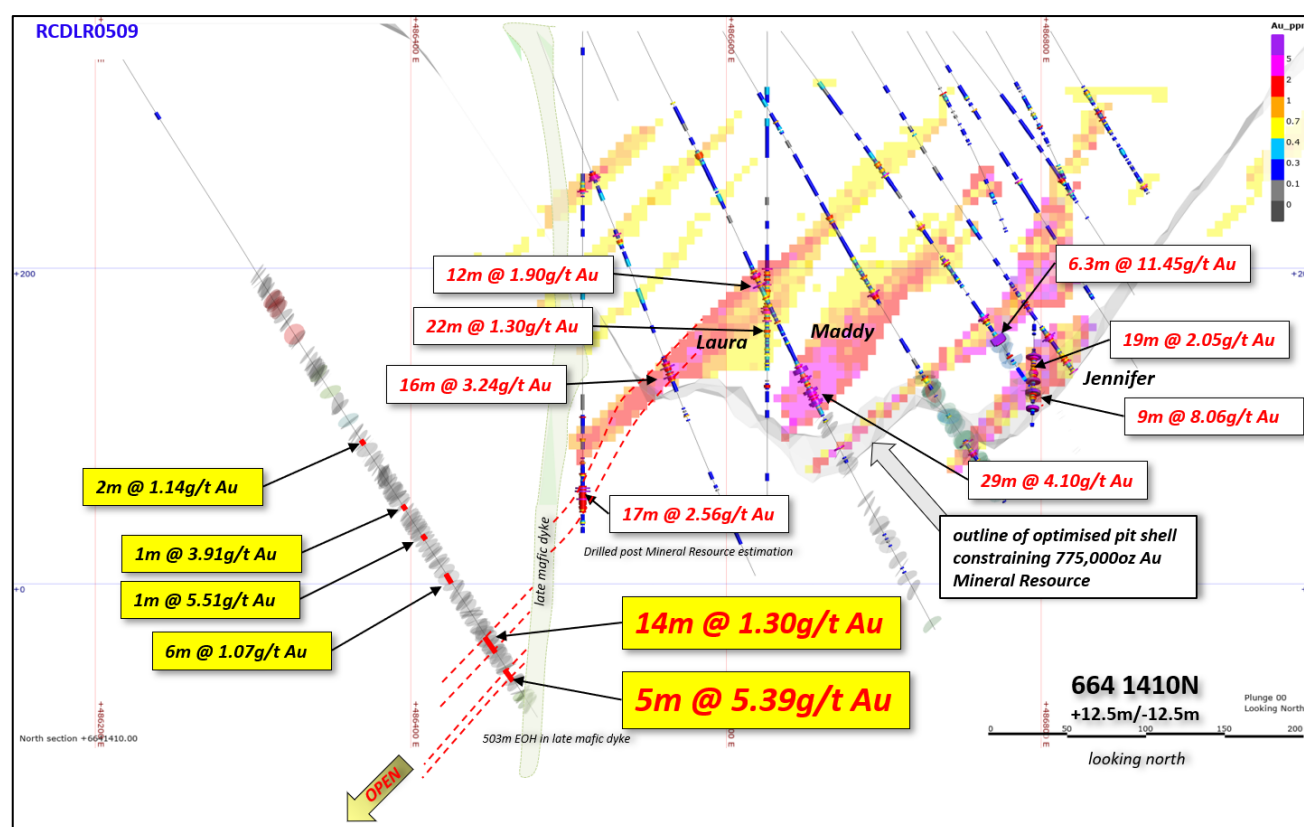


Figure 2. Cross-section view 6641410N (looking north) showing intercepts this release in yellow and outline of current Mineral Resource boundary. Discs on drill traces are structural measurements and show predominant west-dipping foliation. Refer to Notes 1-3 for Mineral Resource reporting and previous RC and diamond drilling activities.



Photo: Examples of free gold at 485.6m in RCDLR0509 in typical Lake Rebecca Project disseminated sulphide (pyrrhotite, chalcopyrite +/- pyrite) alteration. The 1m sample 485-486m assayed 13.35g/t Au. Field of view is approximately 4cm.

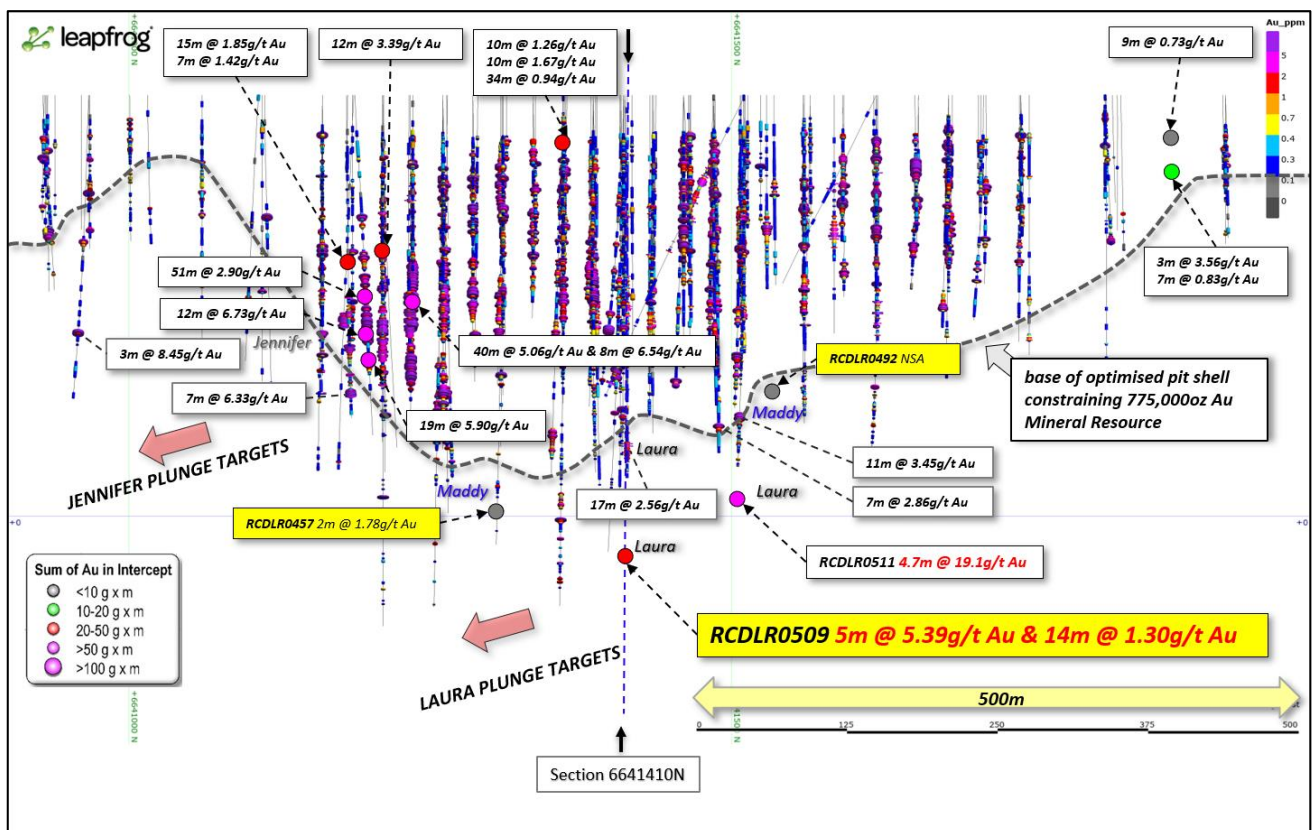


Figure 3. Long-section view of **Rebecca deposit** (looking west), showing the lower boundary of the Mineral Resource (dashed grey line) with drill results this release in yellow and drill hole pierce points colour coded for sum of contained gold in the drill intercept. Note key intercepts received 2019 and reported AFTER the calculation of Mineral Resources are shown in white boxes. Refer to Notes 1-3 for details of Mineral Resource reporting and previous RC and diamond drilling activities.

Diamond tails RDCLR457 and RCDLR0492 tested southern and northern extension targets to the Maddy structure (Figure 3). Both holes intersected zones of >0.20g/t Au anomalism in the targeted positions. Hole RCDLR0457 also returned narrow intercepts to 2m @ 1.78g/t Au from 389m. This hole also penetrated the overlying Laura structure, with the alteration zone reporting 8m @ 0.70g/t from 245m (true width) which is in line with intercepts on adjoining sections.

The geometry of the Maddy structure below the Rebecca Mineral Resource estimate requires additional drilling to resolve. Several sections show targets down-dip from strong intercepts on the Maddy structure, and these will be tested in the next phase of diamond drilling.

Discussion and Next Steps

The confirmation of a second higher-grade intercept in a down-plunge Laura exploration position is encouraging and shows the potential to expand upon the 775,000-ounce Rebecca deposit through delineation of mineralisation below the optimised Mineral Resources. It is quite clear that the Rebecca system remains ‘live’ and open in this area. Follow-up diamond drill holes are planned for this target and other nearby down-plunge structural targets.

Apollo intends to maintain exploration activities at the Project for as long as possible, while closely monitoring the rapidly evolving situation with COVID -19 and heeding advice from the relevant authorities. The company has put in place appropriate measures to ensure the ongoing health and safety of its employees and contractors, including limiting operations on site to one rig and one field crew.

Provided further restrictions aren't imposed, the search for new, shallow mineralised material will continue over coming months, with preparation underway for extended RC drilling and deeper diamond drilling targeting open higher-grade positions, plunge corridors and emerging structural targets identified in independent structural geological reviews. The Company intends to systematically grow the Lake Rebecca deposits through ongoing drilling.

Shallow RC exploration drilling will also continue to scope the highly prospective structural corridor between the Rebecca discoveries and Duchess and between Duchess and Cleo (Figure 1). Step-out drilling will also be carried out to expand the Duke and Duchess mineralised systems.

The Company remains in a strong financial position to continue the ongoing exploration work at the Lake Rebecca Project, with \$16.55M in consolidated cash as at 12th March 2020, as well as retaining valuable free-carried and royalty gold interests in Cote d'Ivoire.

For more information on Apollo and its Projects please refer to ASX: AOP “*Updated Presentation Materials*” 10th Feb 2020, latest ASX: AOP announcements, and www.apolloconsolidated.com.au

Authorised for release by Nick Castleden, Managing Director.

-ENDS-

Further information:

Nick Castleden

Managing Director

Apollo Consolidated Limited

+61 8 6319 1900

Luke Forrestal

Associate Director

Media & Capital Partners

+61 411 479 144

Hole	Prospect	AMG E	AMG N	Dip	Azimuth	EOH Depth	Intercept	From
RCDLR0509	Rebecca DDH tail	486200	6641410	-60	90	514	1m @ 1.59g/t Au	232
							2m @ 1.14/t Au	311
							1m @ 3.91/t Au	359
							1m @ 5.51/t Au	379
							4m @ 0.76/t Au	399
							6m @ 1.07/t Au	415
							14m @ 1.30g/t Au	456
							5m @ 5.53g/t Au	482
						incl.	2m @ 11.69g/t Au	484
							4m @ 1.11/t Au	494
							2m @ 0.65/t Au	501
RCDLR0457	Rebecca DDH tail	486480	6641310	-70	90	399	8m @ 0.70/t Au	245
							1m @ 1.55/t Au	262
							1m @ 2.14/t Au	267
							2m @ 1.41/t Au	359
							2m @ 1.78/t Au	389
RCDLR0492	Rebecca DDH tail	486660	6641535	-75	90	319	NSR	

Table 1. Drilling details this release. All intercepts calculated at a 0.50g/t lower cut off and allowing for a maximum of 2m internal dilution. * indicates a composite sample of 2 or more metres is included in the intercept, and these will be re-sampled at 1m intervals in due course.

Notes:

Note 1. The information on the Lake Rebecca Gold Project JORC (2012) Compliant Mineral Resource is extracted from ASX: AOP 10th February 2020 “+1.0Moz Maiden Mineral Resources Lake Rebecca”. Detailed information on the Mineral Resource estimation is available in that document. Refer to Apollo Consolidated website (www.apolloconsolidated.com.au) and at the ASX platform. The Company is not aware of any new information or data that materially affects the information in that announcement. Also, Apollo confirms that the material assumptions and technical parameters underpinning the estimates in that announcement continue to apply and have not materially changed. The aggregate resource figure referenced in this announcement is broken down into JORC-compliant resource categories as set out below.

Indicated				Inferred			Indicated & Inferred		
Deposit	Tonnes	Grade g/t	Ounces	Tonnes	Grade g/t	Ounces	Tonnes	Grade g/t	Ounces
Rebecca	11,700,000	1.5	550,000	7,400,000	0.9	225,000	19,100,000	1.3	775,000
Duchess				5,700,000	1.0	180,000	5,700,000	1.0	180,000
Duke				2,300,000	1.1	80,000	2,300,000	1.1	80,000
Total Indicated & inferred Mineral Resource							27,100,000	1.2	1,035,000

Table 2. Lake Rebecca Gold Project Mineral Resource

Note 2. For details of past Rebecca Project drilling and results please refer to ASX: AOP releases: 26 August 2012, 28 September 2012, 8 October 2015, 1 September 2016, 9, 13, 20 & 24 October 2017, 15 January 2018, 12th April 2018, 7 May 2018, 17th July 2018, 13th & 30th August 2018, 21st September 2018, 15th October 2018, 17th December 2018, 15th March 2019, 21st May 2019, 12th, 18th & 27th June 2019, 5th August 2019, 3rd September 2019, 1st October 2019, 4th November 2019, 3rd December 2019 & 6th January 2020.

Note 3. RC and diamond drilling by previous explorers Placer Exploration Ltd, Aberfoyle Resources Ltd and Newcrest Operations Ltd are detailed in WAMEX Mineral exploration reports available in Open File at the West Australian Department of Mines and Petroleum – drilling & assay details are detailed in report numbers A33425, A48218, A51529, A55172 & A65129

The information in this release that relates to Exploration Results as those terms are defined in the 2012 Edition of the "Australasian Code for Reporting of Exploration Results, Mineral Resources and Ore Reserve", is based on information compiled by Mr. Nick Castleden, who is a director of the Company and a Member of the Australian Institute of Geoscientists. Mr. Castleden has sufficient experience which is relevant to the style of mineralisation and type of deposit under consideration and to the activity which they are undertaking to qualify as a Competent Person as defined in the 2012 Edition of the "Australasian Code for Reporting of Exploration Results, Mineral Resources and Ore Reserve". Mr. Castleden consents to the inclusion of the matters based on his information in the form and context in which it appears.

Exploration results by previous explorers referring to the Rebecca Projects are prepared and disclosed by Apollo Consolidated Limited in accordance with JORC Code 2004. The Company confirms that it is not aware of any new information or data that materially affects the information included in this market announcement. The exploration results prepared and disclosed under the JORC 2004 have not been updated since to comply with the JORC Code 2012 on the basis that the information has not materially changed since it was last reported.

APPENDIX 1 JORC Code, 2012 Edition – Table 1

Section 1 Sampling Techniques and Data

(Criteria in this section apply to all succeeding sections.)

Criteria	JORC Code explanation	Commentary
Sampling techniques	<ul style="list-style-type: none"> Nature and quality of sampling (eg cut channels, random chips, or specific specialised industry standard measurement tools appropriate to the minerals under investigation, such as down hole gamma sondes, or handheld XRF instruments, etc). These examples should not be taken as limiting the broad meaning of sampling. Include reference to measures taken to ensure sample representivity and the appropriate calibration of any measurement tools or systems used. Aspects of the determination of mineralisation that are Material to the Public Report. In cases where 'industry standard' work has been done this would be relatively simple (eg 'reverse circulation drilling was used to obtain 1 m samples from which 3 kg was pulverised to produce 	<ul style="list-style-type: none"> Each drill hole location was collected with a hand-held GPS unit with ~3m tolerance. Geological logging was completed on all core ahead of selection of intervals for cutting and analysis. Logging codes are consistent with past RC drilling Reverse circulation drilling (RC), angled drill holes from surface Mostly 1m samples of 2-3kg in weight Industry-standard diameter reverse circulation drilling rods and conventional face-sampling RC hammer bit One metre samples collected from the cyclone and passed through a cone-splitter to collect a 2-3kg split, bulk remainder collected in plastic RC sample bags and placed in 20m lines on site Composite samples are compiled by obliquely spearing through 2-5 x 1m samples, to make a 2-3kg sample Wet samples are spear-sampled obliquely through bulk 1m sample to collect a representative 2-3kg sample; lab sample is dried on site if any moisture in sample. NQ2 sized diamond core collected from angled drill holes Core was drilled starting from the final depth of earlier RC pre-collars Certified Reference Standards inserted every ~40samples, duplicate sample of a split 1m interval, collected at 1 x per RC drill hole

Criteria	JORC Code explanation	Commentary
	<i>a 30 g charge for fire assay'). In other cases more explanation may be required, such as where there is coarse gold that has inherent sampling problems. Unusual commodities or mineralisation types (eg submarine nodules) may warrant disclosure of detailed information.</i>	<ul style="list-style-type: none"> All samples were analysed by 50g Fire Assay technique which is an appropriate technique for this style of mineralisation and reported at a 0.01ppm threshold
Drilling techniques	<ul style="list-style-type: none"> <i>Drill type (eg core, reverse circulation, open-hole hammer, rotary air blast, auger, Bangka, sonic, etc) and details (eg core diameter, triple or standard tube, depth of diamond tails, face-sampling bit or other type, whether core is oriented and if so, by what method, etc).</i> 	<ul style="list-style-type: none"> Separate RC and diamond rigs supplied by Raglan Drilling Standard tube NQ2 oriented core collected Reverse Circulation drilling, 6m long, 4.5-inch rods & face-sampling hammer
Drill sample recovery	<ul style="list-style-type: none"> <i>Method of recording and assessing core and chip sample recoveries and results assessed.</i> <i>Measures taken to maximise sample recovery and ensure representative nature of the samples.</i> <i>Whether a relationship exists between sample recovery and grade and whether sample bias may have occurred due to preferential loss/gain of fine/coarse material.</i> 	<ul style="list-style-type: none"> Core was measured, and any core loss recorded. Very high-quality core was obtained, with close to 100% recovery RC samples sieved and logged at 1m intervals by supervising geologist, sample quality, moisture and any contamination also logged. >95% of RC samples were dry and of good quality RC Booster and auxiliary air pack used to control groundwater inflow Sample recovery optimized by hammer pull back and air blow-through at the end of each metre. Where composite samples are taken, the sample spear is inserted diagonally through the bulk sample bag from top to bottom to ensure a full cross-section of the sample is collected. To minimize contamination and ensure an even split, the cone splitter is cleaned with compressed air at the end of each rod, and the cyclone is cleaned every 50m and at the end of hole, and more often when wet samples are encountered RC holes where groundwater can not be controlled are abandoned, and later extended where necessary via NQ diamond 'tails' >95% of all drill samples in fresh rock profile were dry Sample quality and recovery was generally good using the techniques above, no material bias is expected in high-recovery samples obtained
Logging	<ul style="list-style-type: none"> <i>Whether core and chip samples have been geologically and geotechnically logged to a level of detail to support appropriate Mineral Resource estimation,</i> 	<ul style="list-style-type: none"> Recording of rock type, oxidation, veining, alteration and sample quality carried out for all core collected Logging is mostly qualitative Each entire drill hole was logged While drill core samples are being geologically logged, they will not be at a level of detail to support appropriate Mineral Resource estimation, mining studies and

Criteria	JORC Code explanation	Commentary
	<p><i>mining studies and metallurgical studies.</i></p> <ul style="list-style-type: none"> • <i>Whether logging is qualitative or quantitative in nature. Core (or costean, channel, etc) photography.</i> • <i>The total length and percentage of the relevant intersections logged.</i> 	<p>metallurgical studies.</p> <ul style="list-style-type: none"> • RC samples representing the lithology of each 2m section of the drill hole were collected and stored into chip trays for future geological reference • All core trays and RC chip trays are photographed for future geological reference
<i>Sub-sampling techniques and sample preparation</i>	<ul style="list-style-type: none"> • <i>If core, whether cut or sawn and whether quarter, half or all core taken.</i> • <i>If non-core, whether riffled, tube sampled, rotary split, etc and whether sampled wet or dry.</i> • <i>For all sample types, the nature, quality and appropriateness of the sample preparation technique.</i> • <i>Quality control procedures adopted for all sub-sampling stages to maximise representivity of samples.</i> • <i>Measures taken to ensure that the sampling is representative of the in situ material collected, including for instance results for field duplicate/second-half sampling.</i> • <i>Whether sample sizes are appropriate to the grain size of the material being sampled.</i> 	<ul style="list-style-type: none"> • RC composite sampling was carried out where site geologist decided material was less likely to be mineralised. In these intervals samples were spear-sampled directly from the split bulk sample, to make up a 2-3kg 2-5m composite sample • Where composite samples are taken, the sample spear is inserted diagonally through the bulk sample bag from top to bottom to ensure a full cross-section of the sample is collected. This technique is considered an industry standard and effective assay cost-control measure • Bulk bags for each metre are stored for future assay if required. • All samples were dry and representative of drilled material • Certified Reference Standards inserted every ~40 samples, 1 x duplicate sample submitted per drillhole • Sample sizes in the 2-3kg range are considered sufficient to accurately represent the gold content in the drilled metre at this project • Diamond core was cut in half lengthways and half-core lengths up to 1.5m in length were submitted for assay • Remaining half core is retained in core trays for future study
<i>Quality of assay data and laboratory tests</i>	<ul style="list-style-type: none"> • <i>The nature, quality and appropriateness of the assaying and laboratory procedures used and whether the technique is considered partial or total.</i> • <i>For geophysical tools, spectrometers, handheld XRF instruments, etc, the parameters used in determining the analysis including instrument make and model, reading times, calibrations factors applied and their derivation, etc.</i> • <i>Nature of quality control procedures adopted (eg standards, blanks, duplicates, external</i> 	<ul style="list-style-type: none"> • Core samples were collected from the Project area by staff, and delivered to Genalysis Kalgoorlie (WA) where they were crushed to -2mm, subset, riffle split and pulverised to -75um before being sent to Genalysis Perth for 50g charge assayed by fire assay with AAS finish • RC chip samples were collected from the Project area by staff, and delivered to SGS Kalgoorlie (WA) where they were crushed to -2mm, subset, riffle split and pulverised to -75um before being assayed for 50g charge assayed by fire assay with AAS finish, Lab code FA505. • Quality control procedures adopted consist in the insertion of laboratory standards approx every 40m and one duplicate sample per hole and also internal Genalysis/SGS laboratory checks. The results

Criteria	JORC Code explanation	Commentary
	laboratory checks) and whether acceptable levels of accuracy (ie lack of bias) and precision have been established.	<p>demonstrated an acceptable level of accuracy and precision</p> <ul style="list-style-type: none"> Company standard results show acceptable correlation with expected grades of standards A good correlation was observed between visible gold logged and/or percentage of sulphide and gold grades
Verification of sampling and assaying	<ul style="list-style-type: none"> The verification of significant intersections by either independent or alternative company personnel. The use of twinned holes. Documentation of primary data, data entry procedures, data verification, data storage (physical and electronic) protocols. Discuss any adjustment to assay data. 	<ul style="list-style-type: none"> The sample register is checked in the field while sampling is ongoing and double checked while entering the data on the computer. The sample register is used to process raw results from the lab and the processed results are then validated by software (.xls, MapInfo/Discover). A hardcopy of each file is stored, and an electronic copy saved in two separate hard disk drives The project is at exploration and resource stage, at Mining Study stage twinned holes will be drilled as appropriate.
Location of data points	<ul style="list-style-type: none"> Accuracy and quality of surveys used to locate drill holes (collar and down-hole surveys), trenches, mine workings and other locations used in Mineral Resource estimation. Specification of the grid system used. Quality and adequacy of topographic control. 	<ul style="list-style-type: none"> Collar located using a Garmin GPS with an accuracy ~3m Data are recorded in AMG 1984, Zone 51 projection. Topographic control using the same GPS with an accuracy <10m Drillhole details supplied in body of announcement
Data spacing and distribution	<ul style="list-style-type: none"> Data spacing for reporting of Exploration Results. Whether the data spacing and distribution is sufficient to establish the degree of geological and grade continuity appropriate for the Mineral Resource and Ore Reserve estimation procedure(s) and classifications applied. Whether sample compositing has been applied. 	<ul style="list-style-type: none"> Diamond drillholes were completed on lines 25-50m apart to test below existing mineralised RC or diamond intercepts, with intercept spacing on structures >80m apart. RC drilling was completed at 25m & 50m line spacing to infill and extend interpreted mineralisation The drill program was designed to follow-up existing nearby mineralisation and the spacing of the program is considered suitable to provide bedrock information and geometry of the structures targeted. Further infill drilling may be required to establish continuity and grade variation around the holes Assays are reported as 1m samples, unless otherwise indicated in tables in the attaching text
Orientation of data in relation to geological structure	<ul style="list-style-type: none"> Whether the orientation of sampling achieves unbiased sampling of possible structures and the extent to which this is known, considering the 	<ul style="list-style-type: none"> Drillholes were oriented along AMGZ51 east-west. Drill sections intend to cut geology close to right-angles of interpreted strikes. Completed drillholes intersected target mineralisation in the expected down-hole positions. Rock contacts and fabrics are interpreted to mostly dip west at close to right angles to the drill hole. Mineralised

Criteria	JORC Code explanation	Commentary
	<p>deposit type.</p> <ul style="list-style-type: none"> If the relationship between the drilling orientation and the orientation of key mineralised structures is considered to have introduced a sampling bias, this should be assessed and reported if material. 	<p>intervals reported vary from almost 100% true width to ~40% true width, depending on local changes in the orientation of mineralised structures.</p>
Sample security	<ul style="list-style-type: none"> The measures taken to ensure sample security. 	<ul style="list-style-type: none"> RC samples collected on the field brought back to the company camp area, bagged and sealed into 20kg polyweave bags Diamond core was processed at a secure cutting site in Kalgoorlie bagged and sealed into 20kg polyweave bags and delivered to the laboratory at the end of each day. All samples are delivered directly from site to the laboratory by company representatives and remain under laboratory control to the delivery of results
Audits or reviews	<ul style="list-style-type: none"> The results of any audits or reviews of sampling techniques and data. 	<ul style="list-style-type: none"> No external audit or review completed

Section 2 Reporting of Exploration Results

(Criteria listed in the preceding section also apply to this section.)

Criteria	JORC Code explanation	Commentary
Mineral tenement and land tenure status	<ul style="list-style-type: none"> Type, reference name/number, location and ownership including agreements or material issues with third parties such as joint ventures, partnerships, overriding royalties, native title interests, historical sites, wilderness or national park and environmental settings. The security of the tenure held at the time of reporting along with any known impediments to obtaining a licence to operate in the area. 	<ul style="list-style-type: none"> Rebecca is a collection of granted exploration licences located 150km east of Kalgoorlie. The Company owns 100% of the tenements. A 1.5% NSR is owned by private company Maincoast Holdings Pty Ltd There are no impediments to exploration on the property Tenure is in good standing and has more than 3 years to expiry
Exploration done by other parties	<ul style="list-style-type: none"> Acknowledgment and appraisal of exploration by other parties. 	<ul style="list-style-type: none"> Previous exploration was carried out on a similar permit area by Placer Ltd, Aberfoyle Ltd, and Newcrest Ltd during the early to late 1990's. Aberfoyle carried out systematic RAB and aircore drilling on oblique and east-west drill lines, and progressed to RC and diamond drilling over mineralised bedrock at the Duchess (Redskin) and Duke prospects. Minor RC drilling was carried out at Rebecca (Bombora). No resource calculations had been carried out in the past but there was sufficient drilling to demonstrate the projects have considerable zones of gold anomalism associated with disseminated sulphides. Regional mapping and airborne geophysical surveys were completed at the time, and parts of the tenement were IP surveyed. The project has a good digital database of previous drilling, and all past work is captured to GIS.

Criteria	JORC Code explanation	Commentary
		<ul style="list-style-type: none"> The quality of the earlier work appears to be good.
<i>Geology</i>	<ul style="list-style-type: none"> <i>Deposit type, geological setting and style of mineralisation.</i> 	<ul style="list-style-type: none"> Dominantly granite and gneiss with minor zones of amphibolite and metamorphosed ultramafic rocks. Mineralisation is associated with zones of disseminated pyrite and pyrrhotite associated with increased deformation and silicification. There is a positive relationship between sulphide and gold and limited relationship between quartz veining and gold.
<i>Drill hole Information</i>	<ul style="list-style-type: none"> <i>A summary of all information material to the understanding of the exploration results including a tabulation of the following information for all Material drill holes:</i> <ul style="list-style-type: none"> <i>easting and northing of the drill hole collar</i> <i>elevation or RL (Reduced Level – elevation above sea level in metres) of the drill hole collar</i> <i>dip and azimuth of the hole</i> <i>down hole length and interception depth</i> <i>hole length.</i> <i>If the exclusion of this information is justified on the basis that the information is not Material and this exclusion does not detract from the understanding of the report, the Competent Person should clearly explain why this is the case.</i> 	<ul style="list-style-type: none"> Refer to Table in body of announcement
<i>Data aggregation methods</i>	<ul style="list-style-type: none"> <i>In reporting Exploration Results, weighting averaging techniques, maximum and/or minimum grade truncations (eg cutting of high grades) and cut-off grades are usually Material and should be stated.</i> <i>Where aggregate intercepts incorporate short lengths of high grade results and longer lengths of low grade results, the procedure used for such aggregation should be stated and some typical examples of such aggregations should be shown in detail.</i> <i>The assumptions used for any reporting of metal equivalent values should be clearly stated.</i> 	<ul style="list-style-type: none"> No grade cuts applied Reported mineralised drill hole intercepts are reported as length-weighted averages, where >1m width, at a 0.50g/t cut-off, and more than 1g/t Au in sum of gold in intercept. Reported intercepts allow a maximum 2m contiguous internal dilution. 'Anomalous' intercepts are reported at 0.10g/t Au cut off and calculated using a maximum 2m contiguous internal dilution. Anomalous intercepts reported may include results also reported at a 0.50g/t cut-off, are only provided to demonstrate particularly wide mineralised zones.
<i>Relationship between mineralisation widths and</i>	<ul style="list-style-type: none"> <i>These relationships are particularly important in the reporting of Exploration Results.</i> 	<ul style="list-style-type: none"> Lithologies and fabrics are interpreted to be close to right angles to the drill holes, dipping at 40-50 degrees west. The arrangement of main sulphide structures is

Criteria	JORC Code explanation	Commentary
<i>intercept lengths</i>	<ul style="list-style-type: none"> <i>If the geometry of the mineralisation with respect to the drill hole angle is known, its nature should be reported.</i> <i>If it is not known and only the down hole lengths are reported, there should be a clear statement to this effect (eg 'down hole length, true width not known').</i> 	<p>interpreted to change along strike, and down-dip such that reported mineralised intervals can vary from almost 100% true width to ~40% true width, depending on local changes in the orientation of mineralised structures.</p> <ul style="list-style-type: none"> Plunge of mineralisation is considered to be shallowly southwest; and/or steeper to the northwest, additional structural mapping is required to confirm this
<i>Diagrams</i>	<ul style="list-style-type: none"> <i>Appropriate maps and sections (with scales) and tabulations of intercepts should be included for any significant discovery being reported These should include, but not be limited to a plan view of drill hole collar locations and appropriate sectional views.</i> 	<ul style="list-style-type: none"> Appropriate diagrams are in body of this report
<i>Balanced reporting</i>	<ul style="list-style-type: none"> <i>Where comprehensive reporting of all Exploration Results is not practicable, representative reporting of both low and high grades and/or widths should be practiced to avoid misleading reporting of Exploration Results.</i> 	<ul style="list-style-type: none"> Refer to Table showing all down-hole mineralised intercepts >0.50g/t Au in the current drill program
<i>Other substantive exploration data</i>	<ul style="list-style-type: none"> <i>Other exploration data, if meaningful and material, should be reported including (but not limited to): geological observations; geophysical survey results; geochemical survey results; bulk samples – size and method of treatment; metallurgical test results; bulk density, groundwater, geotechnical and rock characteristics; potential deleterious or contaminating substances.</i> 	<ul style="list-style-type: none"> Preliminary bottle-roll metallurgical test-work reported 5th Jan 2018 showed an average 94.5% gold recovery in 5 composite samples of fresh mineralised sulphidic material in diamond core. Second stage testing reported 5th April 2019 on 6 composite fresh-rock mineralised RC intercepts returned an average 93% gold recovery.
<i>Further work</i>	<ul style="list-style-type: none"> <i>The nature and scale of planned further work (eg tests for lateral extensions or depth extensions or large-scale step-out drilling).</i> <i>Diagrams clearly highlighting the areas of possible extensions, including the main geological interpretations and future drilling areas, provided this information is not commercially sensitive.</i> 	<ul style="list-style-type: none"> These results are part of an ongoing exploration and Mineral Resources extension drilling, and additional results are expected regularly over coming months. Next stage of exploration work will consist of follow-up RC pre-collars and diamond drilling to continue to scope lateral and plunge extensions of structures and to test new targets Additional surface geophysical surveys may be commissioned A re-estimation of contained Mineral Resources will be carried out in due course