

17 July 2020

FURTHER SIGNIFICANT GOLD IN MORCK WELL JV

AIR CORE DRILLING

MORCK WELL JV

- Air Core (AC) Drilling continues with 628 holes completed for 57,246 metres
- Further significant Gold results from the first pass Air Core drilling completed during the quarter include:
 - 5m at 4.76 g/t Au from 70m – MWAC2682
 - 5m at 2.22 g/t Au from 35m – MWAC2568
 - 10m at 1.25 g/t Au from 110m – MWAC2679
 - 5m at 1.26 g/t Au from 40m – MWAC2732
- Significant results remain open along strike to the east and west
- Highly significant Gold intercepts returned from single metre sampling of previously reported composited Air Core drilling including:
 - 7m at 6.09 g/t Au from 48m including 3m at 10.56 g/t Au from 49m - MWAC2225
 - 1m at 8.47 g/t Au from 76m - MWAC2226
 - 6m at 1.19 g/t Au from 80m - MWAC2226
- Significant results remain open along strike to the northeast and southwest for 800 metres.
- Infill Air Core and RC Drilling planned to further evaluate significant gold results
- Approximately 550 Air Core holes remaining to be drilled in the 100 x 1,600m, first-pass air core drill programme

CASHMAN JV

- First Pass Air Core Drilling continues with 89 Air Core (AC) drill holes completed for 2,173m
- Two RC drill holes for 794 metres completed
- Significant Gold result returned from the single metre sampling of previously reported composite result within Air Core drilling comprising:
 - 1m at 9.72 g/t Au from 40m – CHAC0780
- Approximately 730 Air core holes remaining to be drilled in the first-pass Air Core drill programme

CHEROONA JV

- First Pass Air Core Drilling commences with 319 Air Core drill holes completed for 10,026m – 100 holes remaining
- One RC drill holes completed for 436 metres
- Significant results returned from first pass Air Core drilling comprise:
 - 5m at 0.22 % Cu from 75m – CHAC1078
 - 5m at 1.39 g/t Au from 40m – CHAC1205

Western Australian Gold and Base Metals explorer **Auris Minerals Limited** (“**Auris**” or “**the Company**”) (**ASX: AUR**) is pleased to provide the following update on exploration activities completed during the June quarter 2020 within the Morck Well, Cashman and Cheroona Joint Ventures with Sandfire Resources Limited (“**Sandfire**”; **ASX: SFR**) in the Bryah Basin, Western Australia. Highlighting the update is the return of further significant gold results from the Morck Well JV.

Auris Chief Operating Officer, Mike Hendriks said: *“The latest gold and copper results from the air core drilling completed by Sandfire during the quarter are extremely encouraging. Further high-grade gold mineralisation has been intersected in very wide spaced, first pass, regional air core drilling in the Morck Well project which, together with the high grade gold mineralisation intersected previous quarter, highlights the gold prospectivity and potential of the project and the 100% Auris Feather Cap project to the west. Further drilling is required and assays to be received, and the company looks forward to updating shareholders on these activities in due course”*

MORCK WELL JV

Air Core Drilling

Regional Air Core (AC) drilling continued within the Morck Well JV, with a total of 628 holes for 57,246 metres, (MWAC2352 – MWAC2872 & MWAC2901 – MWAC3106), completed during the quarter. The drilling forms part of the first-pass, 100 x 800m and 100 x 1,600m spaced programs, designed to provide high quality litho-geochemical data and assist in defining the interpreted stratigraphic sequence through the Morck Well tenure covered by the JJAC native title group, (Figure 1).

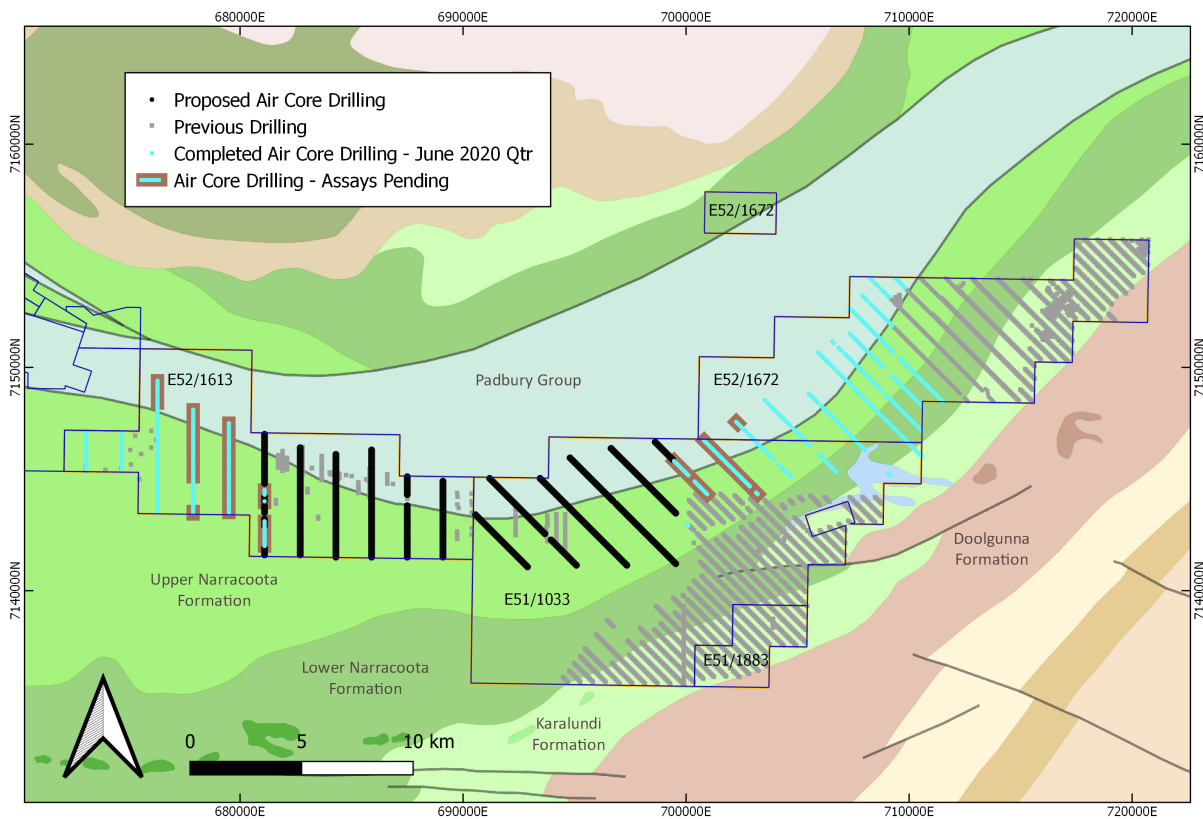


Figure 1. Morck Well JV Summary Geology Plan showing extent of drilling completed and proposed Air Core drilling remaining.

All significant results returned from the first pass composite sampling from the Morck Well JV air core drilling are tabulated below, (Table 1):

Table 1. Significant composite intervals returned from first pass Morck Well JV AC

Hole ID	From (m)	To (m)	Interval (m)	Intersection			
				Cu (ppm)	Au (ppm)	Zn (ppm)	Pb (ppm)
MWAC2446	105	110	5	<1	0.82	126	5
MWAC2448	35	40	5	19	0.61	55	13
MWAC2449	65	70	5	7	0.81	25	8
MWAC2568	35	40	5	51	2.22	49	15
MWAC2573	95	99	4	70	0.56	107	11
MWAC2666	135	140	5	208	0.68	143	11
MWAC2668	110	112	2	33	1.22	10	76
MWAC2679	110	120	10	44	1.25	44	9
MWAC2682	70	75	5	50	4.76	26	4
MWAC2705	95	100	5	1220	-0.01	23	118
MWAC2732	40	45	5	91	1.26	1	60
MWAC2806	50	55	5	1140	<0.01	17	112
MWAC2909	75	76	1	1,840	<0.01	49	465

Highly significant gold mineralisation, including the maximum result of **5m @ 4.76g/t Au from 70m** (MWAC2682, Figure 2), has been intersected within 100m x 1,600m spaced air core drilling in the western extremity of the project within tenement E52/1613. The significant gold mineralisation is in a similar stratigraphic location to previous significant mineralisation with air core drilling reported last quarter, (ASX announcement dated 30 March 2020), located approximately 40 kilometres along strike to the east. The Durack resource is located approximately 5 kilometres to the west-northwest of the above significant mineralisation and the companies Feather Cap project boundary is located 800 metres to the west. The mineralisation is open along strike to the east and west. Air core drilling results are pending on drilling completed 1,600 metres to the east.

Single metre sampling was completed on significant air core drilling completed during the previous quarter, (ASX announcement dated 30 March 2020) and significant results are tabulated below, (Table 2). The results from the sampling highlight the high-grade nature of the mineralisation returning a maximum result of **7m @ 6.09g/t Au from 48m including 3m @ 10.6g/t Au from 49m**. Infill air core drilling is planned to follow up this significant drilling.

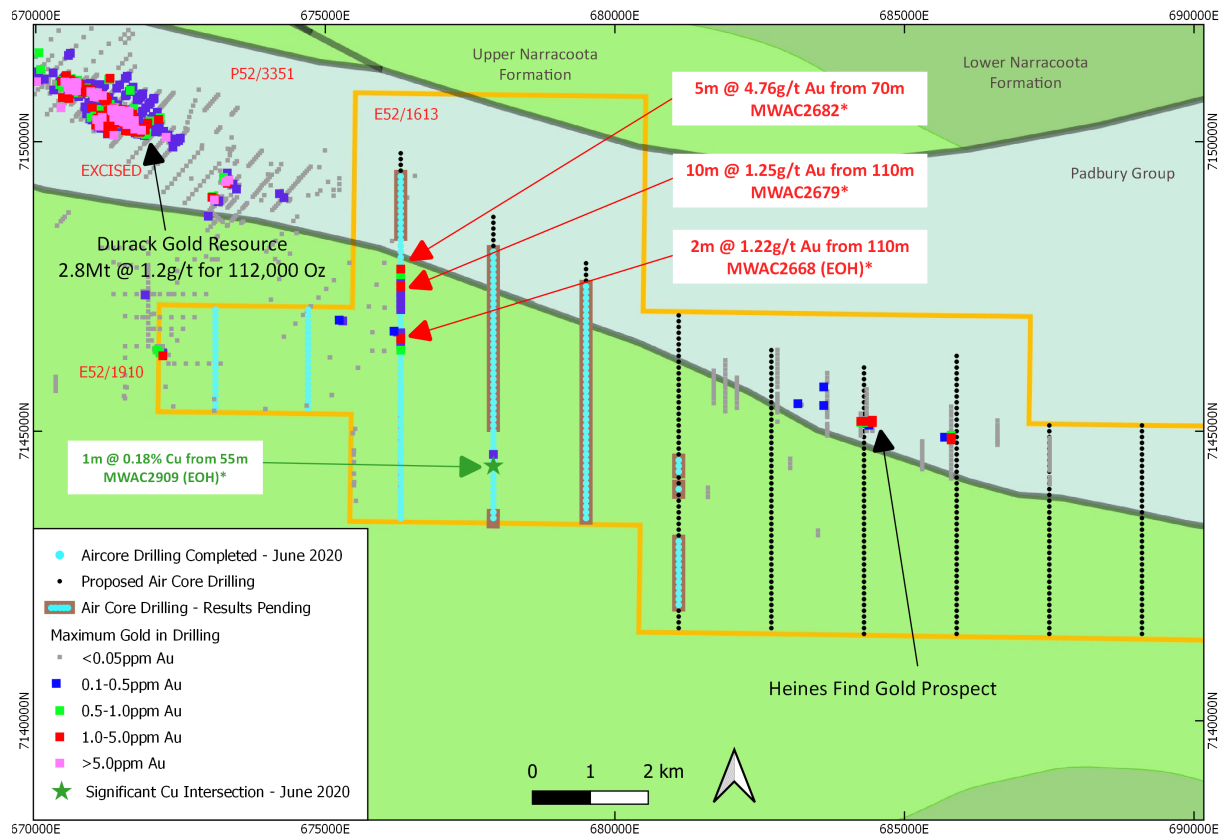


Figure 2. AC Drilling conducted within the Morck Well JV (Western Plan)

Notes - Durack Gold Resource – Refer WGX announcement dated 4 September 2017

* - Significant result returned during reporting period

Table 2. Significant single metre intervals returned for significant Morck Well JV AC completed during previous quarter

Hole ID	From (m)	To (m)	Interval (m)	Intersection			
				Cu (ppm)	Au (ppm)	Zn (ppm)	Pb (ppm)
MWAC2224	79	80	1	84	3.63	71	2
MWAC2224	83	84	1	92	2.09	86	7
MWAC2224	86	87	1	71	2.28	187	14
MWAC2225	28	29	1	90	2.00	130	2
MWAC2225	48	55	7	72	6.09	12	13
including	49	52	3	10	10.56	73	3
MWAC2225	70	75	5	10	0.93	83	2
including	71	72	1	74	2.07	79	2
MWAC2226	76	77	1	68	8.47	65	<1
MWAC2226	80	86	6	10	1.19	67	3
including	80	82	2	69	1.25	66	<1
and	83	84	1	64	3.45	67	3

Results for 158 Air Core drill holes (MWAC2688 – MWAC2700, MWAC2817 – MWAC2872, MWAC2918 – MWAC3000 and MWAC3101 – MWAC3106) are pending. All drill hole collar details for drilling completed are included in Appendix 1.

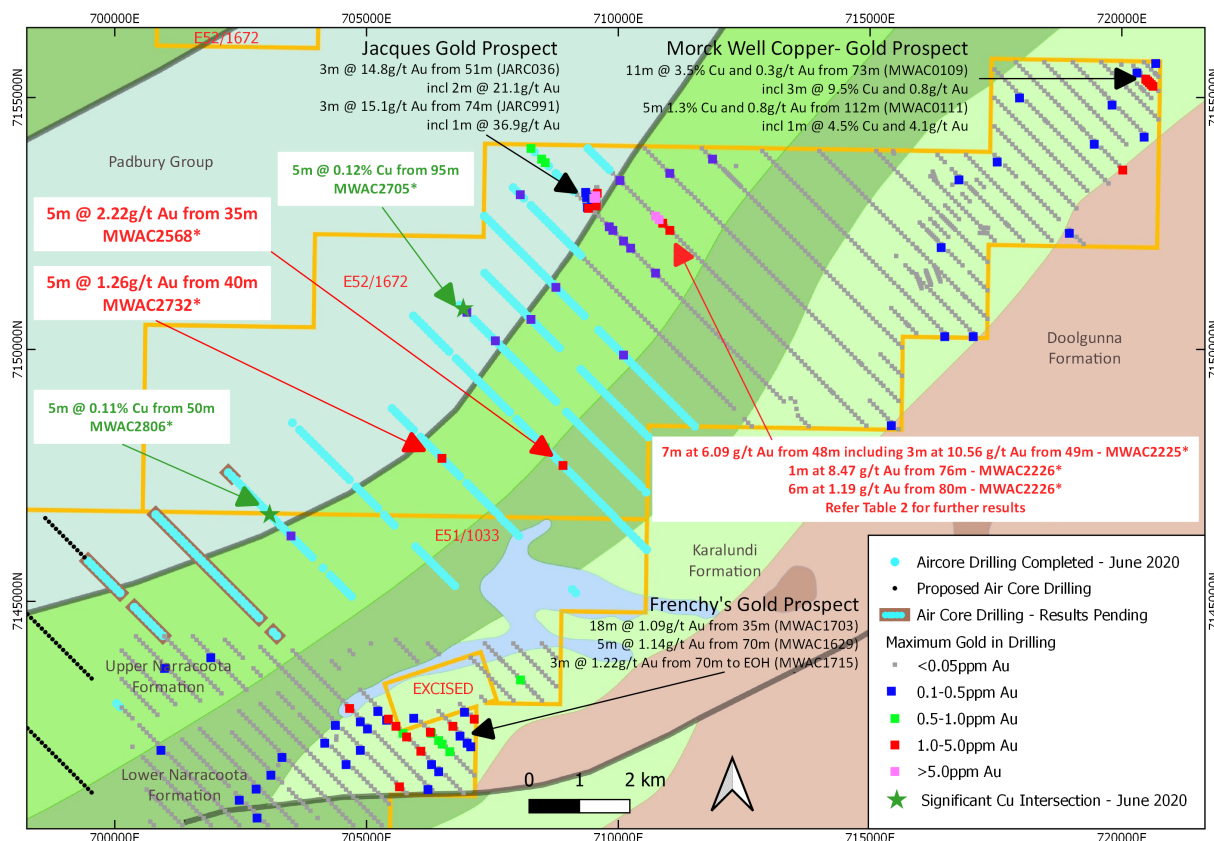


Figure 3. AC Drilling conducted within the Morck Well JV (Eastern Plan)

- Notes - Morck Well Copper – Gold Prospect – Refer SFR announcement dated 6 June 2018
 Jacques Gold Prospect – Refer RNI announcement dated 16 April 2013
 Frenchy's Gold Prospect – ASX announcement dated 16 April 2019
 * - Significant result returned during reporting period

Geological Understanding

Drilling of the regional first pass air core programme has identified lithologies from the Karalundi, Narracoota, Red Bore and Wilthorpe Formations as have been interpreted along-strike to the northeast in E52/1715. Mt Leake Formation has also been identified as a thin cap unconformably overlying the stratigraphy over the southern sections of the drill lines.

Geological interpretation at the Morck Well Project has begun and will continue as drilling is completed and assay results are returned.

Geophysics

DHEM surveying was undertaken in surface hole MWRC0050. No anomalous response associated with a bedrock conductor has been identified.

Ongoing and Forecast Work

Approximately 550 AC holes remain to be drilled in the first pass 100 x 1,600m spaced program over the remainder of the Morck Well tenements within the JJAC native title claim.

A program of air core drilling is planned to infill the area around the anomalous Au results returned from MWAC2223 – MWAC2226 during Q1 2020, although an additional heritage survey is required before these holes can be drilled. Planning of RC and air core holes to follow-up other areas of gold anomalism is currently ongoing.

CHEROONA JV

Air Core Drilling

Three hundred and nineteen drill holes (CHAC1199, CHAC1204 – CHAC1205, CHAC1211, CHAC1218 – CHAC1233, CHAC1247 – CHAC1250, CHAC1253 – CHAC1485, CHAC1507 – CHAC1556, CHAC1563 – CHAC1571 and CHAC1576 – CHAC1578) were completed for a total of 10,026m (Figures 4 and 5). All holes are part of the first pass 100 x 400m and 100 x 800m spaced first-pass pattern through the Cheroona JV area, designed to test the prospective Karalundi stratigraphy and provide high quality litho-geochemical data.

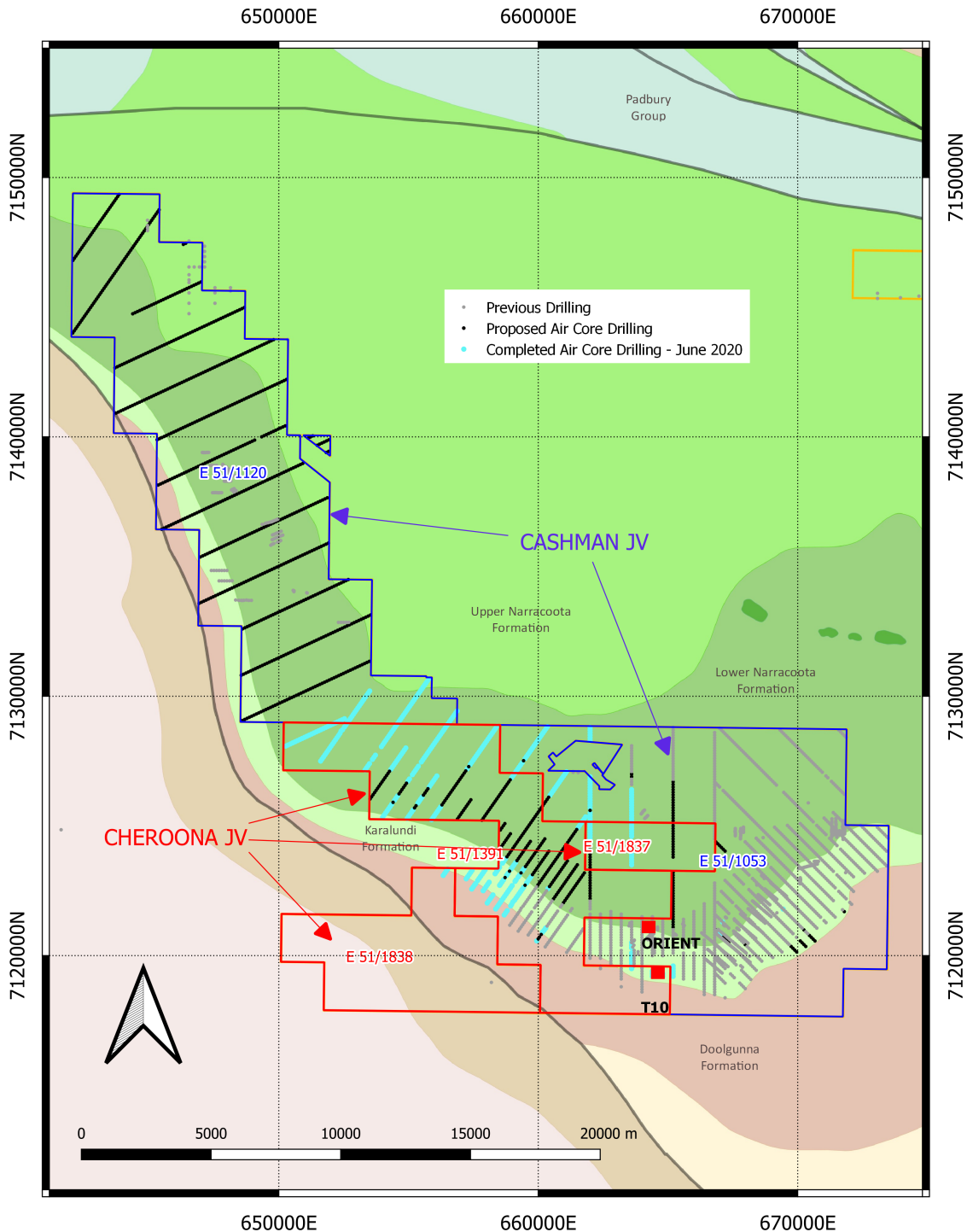
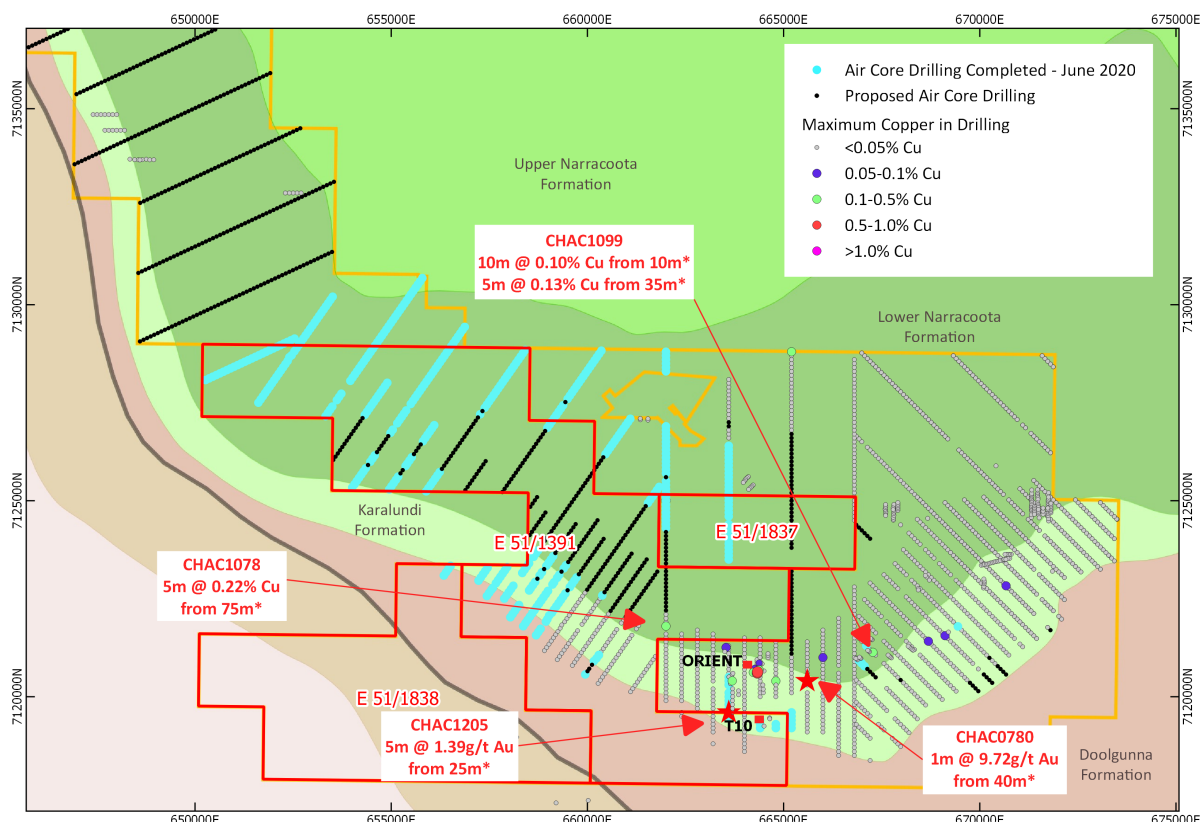


Figure 4. Cashman and Cheroona JV Summary Geology Plan showing extent of drilling completed and Air Core drilling remaining.

Significant results received from the drilling are listed below in Table 3. Results have been received for all air core drilling completed to date with the Cherrona JV to date.

Table 3. Significant intervals returned from Cherrona JV AC

Hole ID	Prospect	From (m)	To (m)	Interval (m)	Intersection				
					Cu (ppm)	Au (ppm)	Zn (ppm)	Pb (ppm)	Sn (ppm)
CHAC1078	Orient	75	80	5	2,210	<0.01	131	1.5	0.7
CHAC1205	Orient	25	30	5	165	1.39	67	40.5	0.1



Notes - * - Significant result returned during reporting period

The location of the completed drill holes is displayed in Figure 5. All drill holes collar details are included in Appendix 1.

RC Drilling

A single RC drill hole (CHRC0006) was completed for 436 metres to test a geophysical plate derived from MLEM surveying through the West orient prospect area. A potential source to the MLEM anomaly was not identified.

The location of the completed drill hole is displayed in Figure 6. All drill hole collar details for drilling completed are included in Appendix 1.

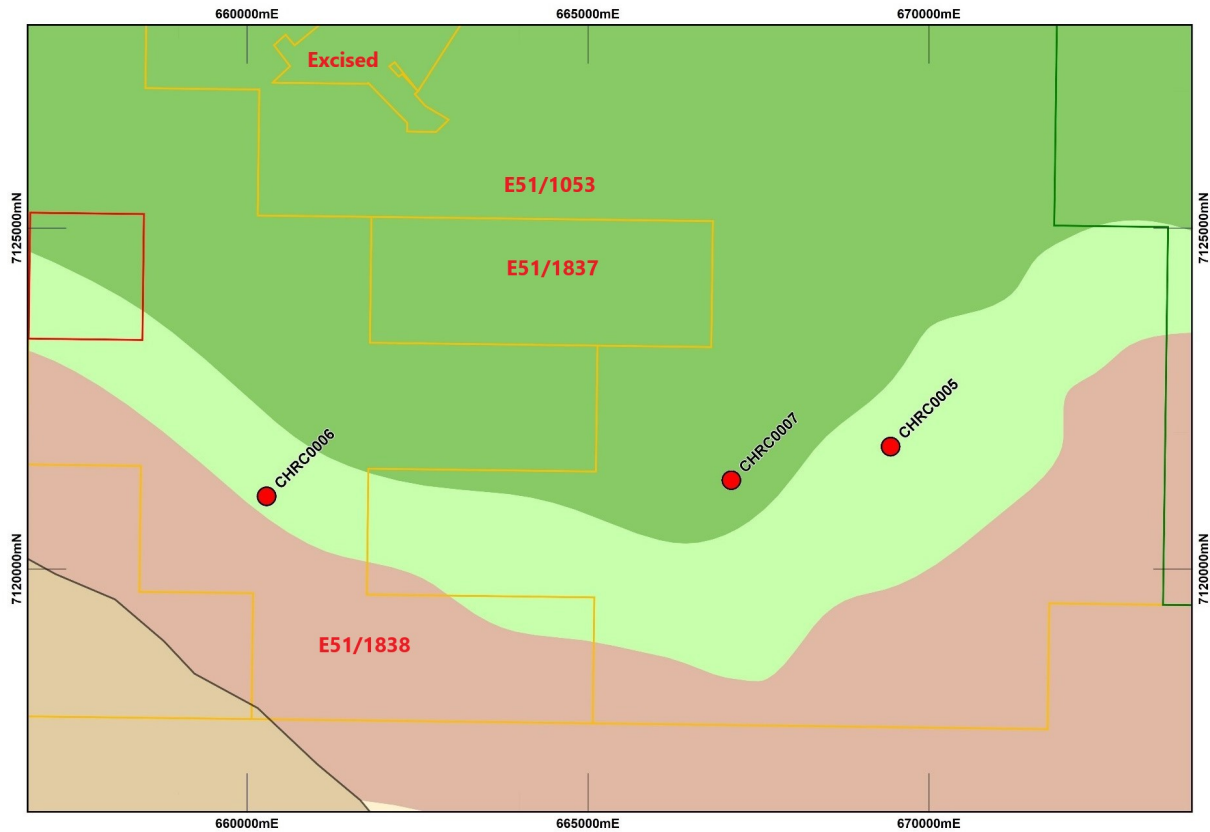


Figure 6. RC Drilling conducted within the Cashman JV and Cheroona JV

Geological Understanding

Drilling of the regional first pass air core programme has identified Doolgunna Formation, Karalundi Formation and Narracoota Formation lithologies, suggesting the stratigraphic relationships seen to the east, within the Cashman JV, continue west through the Cheroona Project. Integration with field mapping and geophysical datasets indicates structural complexity exists throughout the project area with possible stratigraphic repeats, which has an effect on interpretation and targeting.

CHRC0006 intersected dolerite, with no indication of what may have generated the geophysical anomaly. It is possible that the targeted plate may have been interpreted with the wrong dip, further DHEM surveying is to be conducted in the next reporting period in order to further constrain the anomaly.

Geophysics

The planned MLEM surveying at Orient West was completed. Infill lines were completed either side of an anomalous response on line 82900 of the survey at Orient West. This anomaly was recommended for drill targeting.

Final grids, imagery and 3D gravity inversions for the detailed gravity data which incorporates the Cashman JV were completed.

Ongoing and Forecast Work

Approximately 100 air core holes remain to be drilled in the first pass program over the West Cashman and Goodin Find prospect areas, testing the prospective Karalundi Formation trend.

Geological interpretation through the Cheroona Project area has begun and will continue as drilling is completed and assay results are returned. Planning of follow-up RC holes to test anomalous geochemistry identified in first-pass AC drilling is ongoing.

CASHMAN JV

Air Core Drilling

Air core drilling continued within the Cashman JV with 89 drill holes (CHAC1200 – CHAC1203, CHAC1206 – CHAC1210, CHAC1212 – CHAC1217, CHAC1234 – CHAC1246, CHAC1251 – CHAC1252, CHAC1486 – CHAC1506, CHAC1557 – CHAC1562, CHAC1572 – CHAC1575 and CHAC1579 – CHAC1606) completed for a total advance of 2,173m. All holes are part of the regional first pass programme through the project, designed to test the prospective Karalundi stratigraphy and provide high quality litho-geochemical data.

Significant results returned during the period include a result of 1m at 9.72 g/t Au from 40 metres (CHAC0780), returned from single metre sampling of significant composite results returned from air core drilling completed during the previous quarter. Significant gold and copper results are included in Table 4.

Table 4. Significant intervals returned from Cashman JV AC

Hole ID	Prospect	From (m)	To (m)	Interval (m)	Intersection				
					Cu (ppm)	Au (ppm)	Zn (ppm)	Pb (ppm)	Sn (ppm)
CHAC0780	Orient	40	41	1	59	9.72	139	8	1
CHAC1099	East Orient	10	20	10	1,025	<0.01	392	58	2
CHAC1099	East Orient	35	40	5	1,300	<0.01	254	14	0.1

Results have been received for all air core drilling completed to date with the Cashman JV.

The location of the completed drill holes and significant results is displayed in Figure 5. All drill holes collar details for drilling completed are included in Appendix 1.

RC Drilling

Two holes (CHRC0005 and CHRC0007) were completed for a total of 794m. CHRC0005 and CHAC0007 were both designed to test down-dip of anomalism identified in first-pass AC drilling, with CHRC0005 targeting Pb-Zn anomalism in CHAC0625 and CHRC0007 targeting Cu-Zn-Bi anomalism in CHAC1099.

The location of the completed drill holes is displayed in Figure 6. Assay results for CHRC0007 are pending. All drill hole collar details for drilling completed are included in Appendix 1.

Geological Understanding

Drilling of the regional first pass air core programme has identified Doolgunna Formation, Karalundi Formation and Narracoota Formation lithologies, suggesting the stratigraphic relationships seen within drilling to the east of the project, continue south-west through the Cashman JV tenements. Integration with significant field mapping and geophysical datasets indicates structural complexity exists throughout the project area with possible stratigraphic repeats, which influences interpretation and targeting.

CHRC0005 intersected three intervals of magnetite-bearing chemogenic sediments just below the contact between the DeGrussa and Magazine Members, hosted within a thick package of dolomite and dolomitic sediment which may be the source of the Pb-Zn anomalism. CHRC0007 intersected two main sediment horizons, with the latter, from 162-196m, likely to represent the down-dip extension of the sediment horizon hosting anomalism in CHAC1099, although no evidence to suggest the presence of copper mineralisation was observed.

Geophysics

The planned MLEM surveying at Orient Central was completed.

Extensions to the MLEM lines at Orient East were planned after anomalous geochemical results were returned from regional air core drilling. Surveying has begun.

Final grids, imagery and 3D gravity inversions for the detailed gravity data which incorporates the Cashman JV were completed.

Ongoing and Forecast Work

A further 730 AC drill holes are planned to the north and north-west, designed to test whether there is a continuation of the prospective Karalundi Formation stratigraphy through to Mount Fraser and Beatty Pool. This drilling is initially planned on a wider-spaced, 1,600x100m pattern with the aim of identifying prospective Karalundi stratigraphy before infilling with closer-spaced, targeted drill patterns.

Geological interpretation through the Cashman JV area has begun and will continue as drilling is completed and assay results are returned. Planning of follow-up RC holes to test anomalous geochemistry identified in first-pass AC drilling is ongoing.

-ENDS-

For and on behalf of the Board.

Mike Hendriks
Chief Operating Officer

For Further information please contact:

Mike Hendriks
Chief Operating Officer
Ph: 08 6109 4333

ABOUT AURIS MINERALS LIMITED

Auris is exploring for base metals and gold in the Bryah Basin of Western Australia. Auris has consolidated a tenement portfolio of 1,410km², which is divided into eight well-defined project areas: Forrest, Cashman, Cheroona, Doolgunna, Morck Well, Feather Cap, Milgun and Horseshoe Well, (Figure 7).

In February 2018, Auris entered a Farm-in Agreement with Sandfire in relation to the Morck Well and Doolgunna Projects which covers ~430km² (the Morck Well JV). During September 2019, Auris entered into a Farm-in with Sandfire in relation to the Cashman Project tenements, E51/1053 and E51/1120, (the Cashman JV). On 4 February 2020 Auris and Northern Star Resources Limited (NST) entered into a Farm-in with Sandfire in relation to the Cheroona Project tenements, E51/1391, E51/1837 and E51/1838, (the Cheroona JV). Sandfire has the right to earn a 70% interest in each of above projects upon completion of a Feasibility Study on a discovery of not less than 50,000t contained copper (or metal equivalent) on the project. Auris manages exploration on all other tenements, including those that are subject to arrangements with third parties.

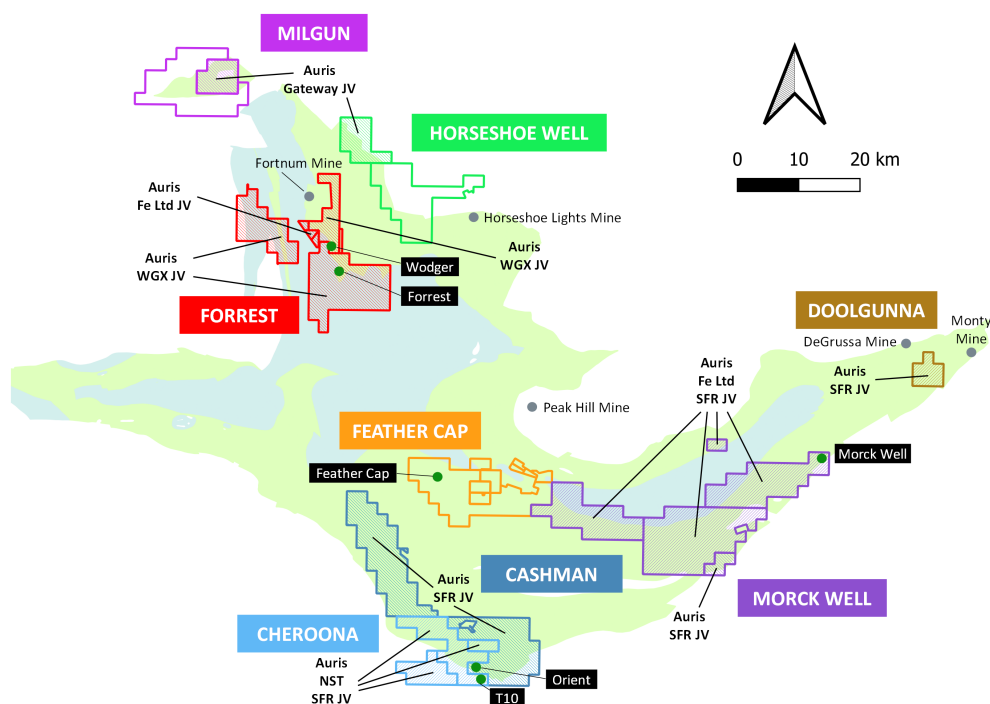


Figure 7: Auris' copper-gold exploration tenement portfolio, with Sandfire (SFR), Northern Star (NST), Westgold (WGX), Fe Ltd and Gateway JV areas indicated

Notes:

1. The Forrest Project tenements E52/1659 and E52/1671 have the following outside interests:
 - Auris 80%; Westgold Resources Ltd 20% (ASX:WGX). Westgold Resources Ltd interest is free carried until a Decision to Mine
 - Westgold Resources Ltd own the gold rights over the Auris interest.
2. The Forrest Project tenement P52/1493 have the following outside interests:
 - Westgold Resources Ltd own the gold rights over the Auris interest.
3. The Forrest Project tenements P52/1494-1496 have the following outside interests:
 - Auris 80%; Fe Ltd 20% (ASX:FEL). Fe Ltd interest is free carried until a Decision to Mine
4. The Cheroona Project tenements E51/1391, E51/1837-38 have the following outside interests:
 - Auris 70%; Northern Star Resources Ltd 30% (ASX:NST)
5. The Horseshoe Well Project tenement E52/3291 has the following outside interests:
 - Auris 85%; Gateway Projects WA Pty Ltd (formerly OMNI Projects Pty Ltd) 15% (Gateway Projects free carried until a Decision to Mine)
6. The Milgun Project tenement E52/3248 has the following outside interests:
 - Auris 85%; Gateway Projects WA Pty Ltd (formerly OMNI Projects Pty Ltd) 15% (Gateway Projects free carried until a Decision to Mine)
7. The Morck Well Project tenements E51/1033, E52/1613 and E52/1672 have the following outside interests:
 - Auris 80%; Fe Ltd 20% (ASX:FEL). Fe Ltd interest is free carried until a Decision to Mine

Competent Person's Statement

Information in this announcement that relates to exploration results is based on and fairly represents information and supporting documentation prepared and compiled by Mr Matthew Svensson, who is a Member of the Australian Institute of Geoscientists. Mr Svensson is Exploration Manager for Auris Minerals Limited. Mr Svensson has sufficient experience, which is relevant to the style of mineralisation and type of deposit under consideration, and to the activity which he is undertaking to qualify as a Competent Person, as defined in the 2012 Edition of the Australasian Code for Reporting Exploration Results, Mineral Resources and Ore Reserves. Mr Svensson consents to the inclusion in the announcement of the matters based on this information in the form and context in which it appears.

No New Information

Except where explicitly stated, this announcement contains references to prior exploration results and Mineral Resource estimates, all of which have been cross-referenced to previous market announcements made by the Company. The Company confirms that it is not aware of any new information or data that materially affects the information included in the relevant market announcements and, in the case of estimates of Mineral Resources that all material assumptions and technical parameters underpinning the results and/or estimates in the relevant market announcement continue to apply and have not materially changed.

Forward Looking Statements

This announcement has been prepared by Auris Minerals Limited. This document contains background information about Auris Minerals Limited and its related entities current at the date of this announcement. This is in summary form and does not purport to be all inclusive or complete. Recipients should conduct their own investigations and perform their own analysis in order to satisfy themselves as to the accuracy and completeness of the information, statements and opinions contained in this announcement. This announcement is for information purposes only. Neither this document nor the information contained in it constitutes an offer, invitation, solicitation or recommendation in relation to the purchase or sale of shares in any jurisdiction.

This announcement may not be distributed in any jurisdiction except in accordance with the legal requirements applicable in such jurisdiction. Recipients should inform themselves of the restrictions that apply in their own jurisdiction. A failure to do so may result in a violation of securities laws in such jurisdiction. This document does not constitute investment advice and has been prepared without taking into account the recipient's investment objectives, financial circumstances or particular needs and the opinions and recommendations in this representation are not intended to represent recommendations of particular investments to particular investments to particular persons. Recipients should seek professional advice when deciding if an investment is appropriate. All securities transactions involve risks, which include (among others) the risk of adverse or unanticipated market, financial or political developments.

No responsibility for any errors or omissions from this document arising out of negligence or otherwise is accepted. This document does include forward-looking statements. Forward-looking statements are only predictions and are subject to risks, uncertainties and assumptions which are outside the control of Auris Minerals Limited. Actual values, results, outcomes or events may be materially different to those expressed or implied in this announcement. Given these uncertainties, recipients are cautioned not to place reliance on forward-looking statements.

Any forward-looking statements in this announcement speak only at the date of issue of this announcement. Subject to any continuing obligations under applicable law and ASX Listing Rules, Auris Minerals Limited does not undertake any obligation to update or revise any information or any of the forward-looking statements in this document or any changes in events, conditions or circumstances on which any such forward-looking statement is based.

Appendix 1
Drill Hole Collars Details

Hole ID	Hole Type	Total Depth	Easting (MGA94_Z51)	Northing (MGA94_Z51)	RL (m)	Dip	Azimuth	Tenement
CHAC1199	AC	2	660377.48	7122583.959	524.13	-60	215	E51/1391
CHAC1200	AC	23	663600	7120300	501.533	-60	180	E51/1053
CHAC1201	AC	58	663600	7120400	501.401	-60	180	E51/1053
CHAC1202	AC	20	663600	7120500	500.962	-60	180	E51/1053
CHAC1203	AC	76	663600.15	7120305.815	501.533	-60	180	E51/1053
CHAC1204	AC	79	663600	7119500	497.005	-60	180	E51/1391
CHAC1205	AC	52	663600	7119600	498.178	-60	180	E51/1053
CHAC1206	AC	32	663600	7119700	499.031	-60	180	E51/1053
CHAC1207	AC	62	663600	7119800	499.931	-60	180	E51/1053
CHAC1208	AC	59	663600	7119900	500.75	-60	180	E51/1053
CHAC1209	AC	45	663600	7120000	501.128	-60	180	E51/1053
CHAC1210	AC	51	663600	7120100	501.611	-60	180	E51/1053
CHAC1211	AC	4	664400	7119400	504.21	-60	180	E51/1391
CHAC1212	AC	63	665200	7119400	495.11	-60	180	E51/1053
CHAC1213	AC	3	665200	7119500	495.791	-60	180	E51/1053
CHAC1214	AC	3	665200	7119600	496.841	-60	180	E51/1053
CHAC1215	AC	106	667061.167	7120778.437	495.874	-60	135	E51/1053
CHAC1216	AC	89	666990.457	7120849.148	495.928	-60	135	E51/1053
CHAC1217	AC	7	666919.746	7120919.859	496.38	-60	135	E51/1053
CHAC1218	AC	16	663600	7123500	540.425	-60	180	E51/1837
CHAC1219	AC	3	663600	7123600	540.161	-60	180	E51/1837
CHAC1220	AC	2	663600	7123700	539.989	-60	180	E51/1837
CHAC1221	AC	3	663600	7123800	540	-60	180	E51/1837
CHAC1222	AC	10	663600	7123900	540.014	-60	180	E51/1837
CHAC1223	AC	22	663600	7124000	540.035	-60	180	E51/1837
CHAC1224	AC	21	663600	7124100	540.057	-60	180	E51/1837
CHAC1225	AC	22	663600	7124200	539.36	-60	180	E51/1837
CHAC1226	AC	17	663600	7124300	538.304	-60	180	E51/1837
CHAC1227	AC	40	663600	7124400	537.253	-60	180	E51/1837
CHAC1228	AC	19	663600	7124600	535.125	-60	180	E51/1837
CHAC1229	AC	2	663600	7124700	533.837	-60	180	E51/1837
CHAC1230	AC	55	663600	7124800	532.41	-60	180	E51/1837
CHAC1231	AC	11	663600	7124900	530.982	-60	180	E51/1837
CHAC1232	AC	24	663600	7125000	529.828	-60	180	E51/1837
CHAC1233	AC	3	663600	7125100	528.691	-60	180	E51/1837
CHAC1234	AC	6	663600	7125200	527.565	-60	180	E51/1053
CHAC1235	AC	15	663600	7125300	526.448	-60	180	E51/1053
CHAC1236	AC	10	663600	7125400	525.323	-60	180	E51/1053
CHAC1237	AC	16	663600	7125500	524.412	-60	180	E51/1053
CHAC1238	AC	35	663600	7125600	523.867	-60	180	E51/1053
CHAC1239	AC	17	663600	7125700	523.325	-60	180	E51/1053
CHAC1240	AC	31	663600	7125800	522.893	-60	180	E51/1053
CHAC1241	AC	45	663600	7125900	522.56	-60	180	E51/1053
CHAC1242	AC	58	663600	7126000	522.328	-60	180	E51/1053
CHAC1243	AC	29	663600	7126100	522.01	-60	180	E51/1053
CHAC1244	AC	63	663600	7126200	521.626	-60	180	E51/1053
CHAC1245	AC	55	663600	7126300	521.408	-60	180	E51/1053
CHAC1246	AC	49	663600	7126400	521.28	-60	180	E51/1053
CHAC1247	AC	5	664400	7119200	498.191	-60	180	E51/1391
CHAC1248	AC	45	664400	7119300	501.226	-60	180	E51/1391
CHAC1249	AC	30	664800	7119200	497.558	-60	180	E51/1391
CHAC1250	AC	7	664800	7119300	500.467	-60	180	E51/1391
CHAC1251	AC	27	665200	7119200	493.395	-60	180	E51/1053
CHAC1252	AC	60	665200	7119300	493.965	-60	180	E51/1053
CHAC1253	AC	58	659943.006	7120568.709	503.088	-60	215	E51/1391
CHAC1254	AC	119	660229.794	7120978.285	507.029	-60	215	E51/1391
CHAC1255	AC	94	660163	7120908	506.273	-60	215	E51/1391
CHAC1256	AC	91	660287.152	7121060.2	507.648	-60	215	E51/1391
CHAC1257	AC	70	658940	7121916	511.15	-60	215	E51/1391
CHAC1258	AC	84	658976.509	7121977.922	512.579	-60	215	E51/1391
CHAC1259	AC	62	659023	7122071	514.52	-60	215	E51/1391
CHAC1260	AC	23	659091.224	7122141.753	515.83	-60	215	E51/1391
CHAC1261	AC	4	659148.582	7122223.668	516.238	-60	215	E51/1391
CHAC1262	AC	9	659205.939	7122305.583	516.338	-60	215	E51/1391
CHAC1263	AC	3	659263.297	7122387.498	516.149	-60	215	E51/1391
CHAC1264	AC	87	658689.721	7121568.346	506.947	-60	215	E51/1391

Hole ID	Hole Type	Total Depth	Easting (MGA94_Z51)	Northing (MGA94_Z51)	RL (m)	Dip	Azimuth	Tenement
CHAC1265	AC	82	658747.078	7121650.262	508.323	-60	215	E51/1391
CHAC1266	AC	55	658804.436	7121732.177	509.574	-60	215	E51/1391
CHAC1267	AC	77	658362.06	7121797.777	505.39	-60	215	E51/1391
CHAC1268	AC	76	658419.417	7121879.692	506.154	-60	215	E51/1391
CHAC1269	AC	82	658476.775	7121961.607	507.093	-60	215	E51/1391
CHAC1270	AC	87	658534.133	7122043.523	508.156	-60	215	E51/1391
CHAC1271	AC	78	658591.49	7122125.438	509.114	-60	215	E51/1391
CHAC1272	AC	101	658648.848	7122207.353	510.073	-60	215	E51/1391
CHAC1273	AC	73	658706.206	7122289.268	510.743	-60	215	E51/1391
CHAC1274	AC	4	658763.563	7122371.183	511.151	-60	215	E51/1391
CHAC1275	AC	75	658034.399	7122027.207	503.184	-60	215	E51/1391
CHAC1276	AC	97	658091.757	7122109.123	503.838	-60	215	E51/1391
CHAC1277	AC	102	658149.114	7122191.038	504.269	-60	215	E51/1391
CHAC1278	AC	82	658206.472	7122272.953	505.081	-60	215	E51/1391
CHAC1279	AC	88	658254	7122339	506.064	-60	215	E51/1391
CHAC1280	AC	19	659320.655	7122469.414	515.959	-60	215	E51/1391
CHAC1281	AC	44	659378.012	7122551.329	515.874	-60	215	E51/1391
CHAC1282	AC	56	659435.37	7122633.244	516.03	-60	215	E51/1391
CHAC1283	AC	13	659550.085	7122797.074	516.371	-60	215	E51/1391
CHAC1284	AC	38	659607.443	7122878.99	516.817	-60	215	E51/1391
CHAC1285	AC	7	659664.8	7122960.905	517.264	-60	215	E51/1391
CHAC1286	AC	30	659722.158	7123042.82	517.684	-60	215	E51/1391
CHAC1287	AC	16	658820.921	7122453.099	511.574	-60	215	E51/1391
CHAC1288	AC	11	658878.279	7122535.014	511.972	-60	215	E51/1391
CHAC1289	AC	3	658935.636	7122616.929	512.107	-60	215	E51/1391
CHAC1290	AC	18	658992.994	7122698.844	512.25	-60	215	E51/1391
CHAC1291	AC	6	659107.709	7122862.675	512.814	-60	215	E51/1391
CHAC1292	AC	1	659147	7122919	513.272	-60	215	E51/1391
CHAC1293	AC	11	659227	7123034	513.726	-60	215	E51/1391
CHAC1294	AC	29	659279.782	7123108.42	513.993	-60	215	E51/1391
CHAC1295	AC	70	659394.497	7123272.251	514.336	-60	215	E51/1391
CHAC1296	AC	4	659451.855	7123354.166	514.658	-60	215	E51/1391
CHAC1297	AC	5	658513	7122711	508.912	-60	215	E51/1391
CHAC1298	AC	1	658550.618	7122764.444	509.344	-60	215	E51/1391
CHAC1299	AC	2	658607.975	7122846.36	509.924	-60	215	E51/1391
CHAC1300	AC	11	658665.333	7122928.275	510.158	-60	215	E51/1391
CHAC1301	AC	47	658780.048	7123092.105	510.612	-60	215	E51/1391
CHAC1302	AC	16	658837.406	7123174.02	510.825	-60	215	E51/1391
CHAC1303	AC	19	658952.121	7123337.851	511.521	-60	215	E51/1391
CHAC1304	AC	28	659009.479	7123419.766	512.487	-60	215	E51/1391
CHAC1305	AC	2	659066.836	7123501.681	513.221	-60	215	E51/1391
CHAC1306	AC	6	659124.194	7123583.596	513.75	-60	215	E51/1391
CHAC1307	AC	81	657878.811	7122502.384	501.971	-60	215	E51/1391
CHAC1308	AC	52	657936.169	7122584.299	502.708	-60	215	E51/1391
CHAC1309	AC	60	657993.526	7122666.214	503.404	-60	215	E51/1391
CHAC1310	AC	63	658050.884	7122748.129	504.582	-60	215	E51/1391
CHAC1311	AC	78	658108.242	7122830.044	505.952	-60	215	E51/1391
CHAC1312	AC	18	658337.672	7123157.705	509.048	-60	215	E51/1391
CHAC1313	AC	58	658395.03	7123239.621	509.513	-60	215	E51/1391
CHAC1314	AC	25	658452.387	7123321.536	509.781	-60	215	E51/1391
CHAC1315	AC	27	658509.745	7123403.451	510.315	-60	215	E51/1391
CHAC1316	AC	21	658624.46	7123567.281	511.446	-60	215	E51/1391
CHAC1317	AC	3	658681.818	7123649.197	512.558	-60	215	E51/1391
CHAC1318	AC	7	658739.176	7123731.112	513.945	-60	215	E51/1391
CHAC1319	AC	57	657436.435	7122567.984	497.655	-60	215	E51/1391
CHAC1320	AC	40	657493.793	7122649.899	498.356	-60	215	E51/1391
CHAC1321	AC	49	657551.15	7122731.814	499.075	-60	215	E51/1391
CHAC1322	AC	49	657587	7122775	499.874	-60	215	E51/1391
CHAC1323	AC	56	657665.865	7122895.645	500.877	-60	215	E51/1391
CHAC1324	AC	32	657723.223	7122977.56	502.069	-60	215	E51/1391
CHAC1325	AC	72	657780.581	7123059.475	503.552	-60	215	E51/1391
CHAC1326	AC	122	657837.938	7123141.39	504.84	-60	215	E51/1391
CHAC1327	AC	27	657895.296	7123223.305	506.192	-60	215	E51/1391
CHAC1328	AC	9	657952.654	7123305.221	507.222	-60	215	E51/1391
CHAC1329	AC	48	657223.489	7122961.245	498.396	-60	215	E51/1391
CHAC1330	AC	52	657280.847	7123043.16	499.186	-60	215	E51/1391
CHAC1331	AC	72	657338.205	7123125.075	499.996	-60	215	E51/1391
CHAC1332	AC	61	657395.562	7123206.99	500.973	-60	215	E51/1391
CHAC1333	AC	41	657452.92	7123288.906	502.005	-60	215	E51/1391

Hole ID	Hole Type	Total Depth	Easting (MGA94_Z51)	Northing (MGA94_Z51)	RL (m)	Dip	Azimuth	Tenement
CHAC1334	AC	95	656338.737	7123092.445	501.283	-60	215	E51/1838
CHAC1335	AC	103	656396.095	7123174.36	501.005	-60	215	E51/1838
CHAC1336	AC	108	656453.452	7123256.276	500.684	-60	215	E51/1838
CHAC1337	AC	90	656510.81	7123338.191	500.417	-60	215	E51/1838
CHAC1338	AC	2	654004.239	7125337.466	499.969	-60	215	E51/1391
CHAC1339	AC	2	654061.596	7125419.381	500.279	-60	215	E51/1391
CHAC1340	AC	3	654118.954	7125501.296	500.506	-60	215	E51/1391
CHAC1341	AC	5	654176.312	7125583.211	500.716	-60	215	E51/1391
CHAC1342	AC	1	654233.669	7125665.127	500.946	-60	215	E51/1391
CHAC1343	AC	1	654291.027	7125747.042	501.166	-60	215	E51/1391
CHAC1344	AC	1	654348.385	7125828.957	501.678	-60	215	E51/1391
CHAC1345	AC	3	654463.1	7125992.787	504.431	-60	215	E51/1391
CHAC1346	AC	7	654520.458	7126074.703	507.23	-60	215	E51/1391
CHAC1347	AC	9	654577.815	7126156.618	509.161	-60	215	E51/1391
CHAC1348	AC	63	654946.349	7125288.181	501.096	-60	215	E51/1391
CHAC1349	AC	4	655003.706	7125370.096	501.513	-60	215	E51/1391
CHAC1350	AC	7	655061.064	7125452.011	502.335	-60	215	E51/1391
CHAC1351	AC	42	655118.422	7125533.926	503.247	-60	215	E51/1391
CHAC1352	AC	4	655175.779	7125615.841	504.056	-60	215	E51/1391
CHAC1353	AC	1	655364	7125886	510.066	-60	215	E51/1391
CHAC1354	AC	1	655405.21	7125943.502	511.352	-60	215	E51/1391
CHAC1355	AC	3	655462.567	7126025.417	513.553	-60	215	E51/1391
CHAC1356	AC	4	655519.925	7126107.333	515.891	-60	215	E51/1391
CHAC1357	AC	13	655888.459	7125238.896	549.519	-60	215	E51/1391
CHAC1358	AC	15	655945.816	7125320.811	545.662	-60	215	E51/1391
CHAC1359	AC	4	656003.174	7125402.726	541.804	-60	215	E51/1391
CHAC1360	AC	29	656060.531	7125484.641	534.25	-60	215	E51/1391
CHAC1361	AC	3	656117.889	7125566.556	526.529	-60	215	E51/1391
CHAC1362	AC	4	656175.247	7125648.472	524.174	-60	215	E51/1391
CHAC1363	AC	3	656232.604	7125730.387	522.072	-60	215	E51/1391
CHAC1364	AC	2	654323.997	7127188.885	520.98	-60	215	E51/1391
CHAC1365	AC	5	654381.355	7127270.801	520.992	-60	215	E51/1391
CHAC1366	AC	32	654438.712	7127352.716	520.955	-60	215	E51/1391
CHAC1367	AC	9	654496.07	7127434.631	520.727	-60	215	E51/1391
CHAC1368	AC	42	654553.428	7127516.546	520.5	-60	215	E51/1391
CHAC1369	AC	21	654610.785	7127598.461	520.056	-60	215	E51/1391
CHAC1370	AC	7	654668.143	7127680.377	519.972	-60	215	E51/1391
CHAC1371	AC	44	654725.501	7127762.292	519.822	-60	215	E51/1391
CHAC1372	AC	44	654782.858	7127844.207	519.73	-60	215	E51/1391
CHAC1373	AC	42	654840.216	7127926.122	519.804	-60	215	E51/1391
CHAC1374	AC	42	654897.574	7128008.037	519.878	-60	215	E51/1391
CHAC1375	AC	7	653324.53	7127156.255	513.725	-60	215	E51/1391
CHAC1376	AC	1	653381.887	7127238.171	513.199	-60	215	E51/1391
CHAC1377	AC	35	653439.245	7127320.086	513.151	-60	215	E51/1391
CHAC1378	AC	1	653496.603	7127402.001	513.481	-60	215	E51/1391
CHAC1379	AC	24	653611.318	7127565.831	514.515	-60	215	E51/1391
CHAC1380	AC	26	653668.676	7127647.747	514.72	-60	215	E51/1391
CHAC1381	AC	26	653726.033	7127729.662	515.07	-60	215	E51/1391
CHAC1382	AC	55	653955.464	7128057.323	517.717	-60	215	E51/1391
CHAC1383	AC	48	654012.821	7128139.238	517.698	-60	215	E51/1391
CHAC1384	AC	37	654070.179	7128221.153	517.772	-60	215	E51/1391
CHAC1385	AC	28	654127.537	7128303.068	517.849	-60	215	E51/1391
CHAC1386	AC	21	654184.894	7128384.983	517.936	-60	215	E51/1391
CHAC1387	AC	45	654242.252	7128466.899	518.176	-60	215	E51/1391
CHAC1388	AC	44	654299.61	7128548.814	518.416	-60	215	E51/1391
CHAC1389	AC	28	654356.967	7128630.729	518.845	-60	215	E51/1391
CHAC1390	AC	36	654414.325	7128712.644	518.934	-60	215	E51/1391
CHAC1391	AC	39	654471.683	7128794.559	519.107	-60	215	E51/1391
CHAC1392	AC	28	654529.04	7128876.475	519.374	-60	215	E51/1391
CHAC1393	AC	36	654586.398	7128958.39	519.822	-60	215	E51/1120
CHAC1394	AC	55	654643.755	7129040.305	519.834	-60	215	E51/1120
CHAC1395	AC	50	654701.113	7129122.22	519.885	-60	215	E51/1120
CHAC1396	AC	9	654758.471	7129204.135	520.735	-60	215	E51/1120
CHAC1397	AC	3	654815.828	7129286.051	521.554	-60	215	E51/1120
CHAC1398	AC	35	654873.186	7129367.966	522.184	-60	215	E51/1120
CHAC1399	AC	21	654930.544	7129449.881	522.765	-60	215	E51/1120
CHAC1400	AC	13	654987.901	7129531.796	523.288	-60	215	E51/1120
CHAC1401	AC	24	655045.259	7129613.711	524.103	-60	215	E51/1120
CHAC1402	AC	23	655102.617	7129695.627	524.292	-60	215	E51/1120

Hole ID	Hole Type	Total Depth	Easting (MGA94_Z51)	Northing (MGA94_Z51)	RL (m)	Dip	Azimuth	Tenement
CHAC1403	AC	7	655159.974	7129777.542	523.475	-60	215	E51/1120
CHAC1404	AC	23	655217.332	7129859.457	522.655	-60	215	E51/1120
CHAC1405	AC	18	655274.69	7129941.372	521.241	-60	215	E51/1120
CHAC1406	AC	19	655332.047	7130023.287	520.456	-60	215	E51/1120
CHAC1407	AC	13	655389.405	7130105.203	519.512	-60	215	E51/1120
CHAC1408	AC	18	655446.762	7130187.118	518.559	-60	215	E51/1120
CHAC1409	AC	40	655504.12	7130269.033	519.218	-60	215	E51/1120
CHAC1410	AC	12	655561.478	7130350.948	519.778	-60	215	E51/1120
CHAC1411	AC	21	655618.835	7130432.863	520.034	-60	215	E51/1120
CHAC1412	AC	21	655676.193	7130514.779	519.763	-60	215	E51/1120
CHAC1413	AC	14	655733.551	7130596.694	519.399	-60	215	E51/1120
CHAC1414	AC	32	655790.908	7130678.609	519.291	-60	215	E51/1120
CHAC1415	AC	3	651612.383	7127500.571	516.717	-60	215	E51/1391
CHAC1416	AC	2	651669.741	7127582.486	517.52	-60	215	E51/1391
CHAC1417	AC	7	651727.098	7127664.402	518.3	-60	215	E51/1391
CHAC1418	AC	16	651784.456	7127746.317	518.68	-60	215	E51/1391
CHAC1419	AC	27	651841.813	7127828.232	519.376	-60	215	E51/1391
CHAC1420	AC	25	651899.171	7127910.147	519.974	-60	215	E51/1391
CHAC1421	AC	21	651956.529	7127992.062	520.284	-60	215	E51/1391
CHAC1422	AC	52	652013.886	7128073.978	520.442	-60	215	E51/1391
CHAC1423	AC	41	652071.244	7128155.893	520.451	-60	215	E51/1391
CHAC1424	AC	46	652128.602	7128237.808	520.451	-60	215	E51/1391
CHAC1425	AC	23	652185.959	7128319.723	520.452	-60	215	E51/1391
CHAC1426	AC	22	652243.317	7128401.638	520.413	-60	215	E51/1391
CHAC1427	AC	14	652300.675	7128483.554	520.366	-60	215	E51/1391
CHAC1428	AC	19	652358.032	7128565.469	520.338	-60	215	E51/1391
CHAC1429	AC	24	652400	7128660	520.305	-60	215	E51/1391
CHAC1430	AC	22	652460	7128710	520.265	-60	215	E51/1391
CHAC1431	AC	40	652530.105	7128811.214	520.226	-60	215	E51/1391
CHAC1432	AC	44	652587.463	7128893.13	520.201	-60	215	E51/1391
CHAC1433	AC	60	652644.82	7128975.045	520.11	-60	215	E51/1120
CHAC1434	AC	86	652702.178	7129056.96	520.037	-60	215	E51/1120
CHAC1435	AC	48	652759.536	7129138.875	519.998	-60	215	E51/1120
CHAC1436	AC	22	652816.893	7129220.79	519.993	-60	215	E51/1120
CHAC1437	AC	21	652874.251	7129302.706	519.994	-60	215	E51/1120
CHAC1438	AC	48	652931.609	7129384.621	520	-60	215	E51/1120
CHAC1439	AC	114	652988.966	7129466.536	520.029	-60	215	E51/1120
CHAC1440	AC	45	653046.324	7129548.451	520.07	-60	215	E51/1120
CHAC1441	AC	36	653103.682	7129630.366	520.115	-60	215	E51/1120
CHAC1442	AC	72	653161.039	7129712.282	519.933	-60	215	E51/1120
CHAC1443	AC	85	653218.397	7129794.197	519.657	-60	215	E51/1120
CHAC1444	AC	82	653275.755	7129876.112	519.229	-60	215	E51/1120
CHAC1445	AC	42	653333.112	7129958.027	518.693	-60	215	E51/1120
CHAC1446	AC	78	653390.47	7130039.943	517.638	-60	215	E51/1120
CHAC1447	AC	81	653447.827	7130121.858	516.601	-60	215	E51/1120
CHAC1448	AC	44	653505.185	7130203.773	515.251	-60	215	E51/1120
CHAC1449	AC	37	650267.624	7128078.622	522.6	-60	245	E51/1391
CHAC1450	AC	55	650358.254	7128120.884	522.223	-60	245	E51/1391
CHAC1451	AC	11	650448.885	7128163.146	521.846	-60	245	E51/1391
CHAC1452	AC	42	650539.516	7128205.407	521.004	-60	245	E51/1391
CHAC1453	AC	32	650630.147	7128247.669	519.414	-60	245	E51/1391
CHAC1454	AC	39	650720.778	7128289.931	517.375	-60	245	E51/1391
CHAC1455	AC	66	650811.408	7128332.193	516.748	-60	245	E51/1391
CHAC1456	AC	39	650902.039	7128374.455	516.387	-60	245	E51/1391
CHAC1457	AC	29	650992.67	7128416.717	516.023	-60	245	E51/1391
CHAC1458	AC	127	651083.301	7128458.978	516.028	-60	245	E51/1391
CHAC1459	AC	16	651173.931	7128501.24	515.923	-60	245	E51/1391
CHAC1460	AC	40	651264.562	7128543.502	515.573	-60	245	E51/1391
CHAC1461	AC	51	651355.193	7128585.764	516.765	-60	245	E51/1391
CHAC1462	AC	39	651445.824	7128628.026	517.981	-60	245	E51/1391
CHAC1463	AC	24	651536.455	7128670.287	518.816	-60	245	E51/1391
CHAC1464	AC	20	651627.085	7128712.549	518.541	-60	245	E51/1391
CHAC1465	AC	18	651717.716	7128754.811	518.164	-60	245	E51/1391
CHAC1466	AC	69	651808.347	7128797.073	517.857	-60	245	E51/1391
CHAC1467	AC	33	651898.978	7128839.335	517.908	-60	245	E51/1391
CHAC1468	AC	22	651989.608	7128881.597	518.081	-60	245	E51/1391
CHAC1469	AC	72	652080.239	7128923.858	518.443	-60	245	E51/1391
CHAC1470	AC	25	652170.87	7128966.12	518.891	-60	245	E51/1391
CHAC1471	AC	41	652261.501	7129008.382	519.326	-60	245	E51/1120

Hole ID	Hole Type	Total Depth	Easting (MGA94_Z51)	Northing (MGA94_Z51)	RL (m)	Dip	Azimuth	Tenement
CHAC1472	AC	42	652352.132	7129050.644	519.639	-60	245	E51/1120
CHAC1473	AC	36	652442.762	7129092.906	519.786	-60	245	E51/1120
CHAC1474	AC	25	652533.393	7129135.168	519.951	-60	245	E51/1120
CHAC1475	AC	6	655208.749	7127057.685	514.022	-60	215	E51/1391
CHAC1476	AC	24	655266.107	7127139.6	514.264	-60	215	E51/1391
CHAC1477	AC	10	655323.465	7127221.515	514.545	-60	215	E51/1391
CHAC1478	AC	16	655380.822	7127303.431	514.841	-60	215	E51/1391
CHAC1479	AC	33	655495.538	7127467.261	516.044	-60	215	E51/1391
CHAC1480	AC	41	655552.895	7127549.176	516.92	-60	215	E51/1391
CHAC1481	AC	58	655610.253	7127631.091	517.777	-60	215	E51/1391
CHAC1482	AC	16	655667.611	7127713.007	518.162	-60	215	E51/1391
CHAC1483	AC	3	658977.189	7126860.545	535.632	-60	215	E51/1391
CHAC1484	AC	4	659034.546	7126942.46	533.453	-60	215	E51/1391
CHAC1485	AC	16	659091.904	7127024.375	530.588	-60	215	E51/1391
CHAC1486	AC	31	659149.262	7127106.29	528.723	-60	215	E51/1053
CHAC1487	AC	21	659206.619	7127188.205	526.617	-60	215	E51/1053
CHAC1488	AC	21	659263.977	7127270.121	524.623	-60	215	E51/1053
CHAC1489	AC	46	659321.335	7127352.036	523.12	-60	215	E51/1053
CHAC1490	AC	15	659378.692	7127433.951	521.943	-60	215	E51/1053
CHAC1491	AC	24	659493.408	7127597.781	520.446	-60	215	E51/1053
CHAC1492	AC	20	659550.765	7127679.697	520.105	-60	215	E51/1053
CHAC1493	AC	34	659608.123	7127761.612	519.763	-60	215	E51/1053
CHAC1494	AC	26	659665.481	7127843.527	519.407	-60	215	E51/1053
CHAC1495	AC	32	659722.838	7127925.442	519.113	-60	215	E51/1053
CHAC1496	AC	59	659780.196	7128007.357	518.989	-60	215	E51/1053
CHAC1497	AC	37	659837.553	7128089.273	518.856	-60	215	E51/1053
CHAC1498	AC	18	659894.911	7128171.188	518.696	-60	215	E51/1053
CHAC1499	AC	20	659952.269	7128253.103	518.535	-60	215	E51/1053
CHAC1500	AC	15	660009.626	7128335.018	518.355	-60	215	E51/1053
CHAC1501	AC	12	660066.984	7128416.933	517.936	-60	215	E51/1053
CHAC1502	AC	3	660124.342	7128498.849	517.545	-60	215	E51/1053
CHAC1503	AC	5	660181.699	7128580.764	517.199	-60	215	E51/1053
CHAC1504	AC	8	660239.057	7128662.679	516.353	-60	215	E51/1053
CHAC1505	AC	1	660296.415	7128744.594	515.501	-60	215	E51/1053
CHAC1506	AC	2	660353.772	7128826.509	514.649	-60	215	E51/1053
CHAC1507	AC	10	657265.042	7127204.86	532.61	-60	215	E51/1391
CHAC1508	AC	3	655806.713	7126516.909	522.048	-60	215	E51/1391
CHAC1509	AC	40	655864.071	7126598.824	522.306	-60	215	E51/1391
CHAC1510	AC	10	655921.429	7126680.739	524.136	-60	215	E51/1391
CHAC1511	AC	35	655978.786	7126762.654	526.354	-60	215	E51/1391
CHAC1512	AC	4	656036.144	7126844.57	527.845	-60	215	E51/1391
CHAC1513	AC	4	656093.502	7126926.485	529.185	-60	215	E51/1391
CHAC1514	AC	12	657379.757	7127368.691	535.725	-60	215	E51/1391
CHAC1515	AC	26	657437.115	7127450.606	535.409	-60	215	E51/1391
CHAC1516	AC	38	657494.473	7127532.521	535.094	-60	215	E51/1391
CHAC1517	AC	29	657551.83	7127614.436	536.227	-60	215	E51/1391
CHAC1518	AC	22	657609.188	7127696.352	537.679	-60	215	E51/1391
CHAC1519	AC	16	657666.546	7127778.267	538.528	-60	215	E51/1391
CHAC1520	AC	25	657723.903	7127860.182	538.488	-60	215	E51/1391
CHAC1521	AC	19	657781.261	7127942.097	537.91	-60	215	E51/1391
CHAC1522	AC	15	657838.618	7128024.012	536.87	-60	215	E51/1391
CHAC1523	AC	24	657895.976	7128105.928	535.276	-60	215	E51/1391
CHAC1524	AC	9	657953.334	7128187.843	533.366	-60	215	E51/1391
CHAC1525	AC	10	658010.691	7128269.758	531.104	-60	215	E51/1391
CHAC1526	AC	10	658068.049	7128351.673	528.684	-60	215	E51/1391
CHAC1527	AC	6	658125.407	7128433.588	525.646	-60	215	E51/1391
CHAC1528	AC	21	658182.764	7128515.504	523.352	-60	215	E51/1391
CHAC1529	AC	21	658240.122	7128597.419	522.129	-60	215	E51/1391
CHAC1530	AC	19	658297.48	7128679.334	521.735	-60	215	E51/1391
CHAC1531	AC	24	658354.837	7128761.249	521.345	-60	215	E51/1391
CHAC1532	AC	22	658412.195	7128843.165	520.971	-60	215	E51/1391
CHAC1533	AC	1	654979.319	7126730.024	513.307	-60	215	E51/1391
CHAC1534	AC	1	655036.676	7126811.939	513.573	-60	215	E51/1391
CHAC1535	AC	12	655151.392	7126975.77	514.016	-60	215	E51/1391
CHAC1536	AC	16	655724.968	7127794.922	518.316	-60	215	E51/1391
CHAC1537	AC	9	655782.326	7127876.837	518.622	-60	215	E51/1391
CHAC1538	AC	33	655839.683	7127958.752	518.903	-60	215	E51/1391
CHAC1539	AC	50	655897.041	7128040.668	519.184	-60	215	E51/1391
CHAC1540	AC	66	655954.399	7128122.583	519.558	-60	215	E51/1391

Hole ID	Hole Type	Total Depth	Easting (MGA94_Z51)	Northing (MGA94_Z51)	RL (m)	Dip	Azimuth	Tenement
CHAC1541	AC	85	656011.756	7128204.498	519.795	-60	215	E51/1391
CHAC1542	AC	43	656069.114	7128286.413	520.363	-60	215	E51/1391
CHAC1543	AC	18	656126.472	7128368.328	520.723	-60	215	E51/1391
CHAC1544	AC	22	656183.829	7128450.244	521.166	-60	215	E51/1391
CHAC1545	AC	18	656241.187	7128532.159	521.241	-60	215	E51/1391
CHAC1546	AC	4	656298.545	7128614.074	521.311	-60	215	E51/1391
CHAC1547	AC	54	656355.902	7128695.989	521.246	-60	215	E51/1391
CHAC1548	AC	6	656413.26	7128777.904	521.208	-60	215	E51/1391
CHAC1549	AC	11	656470.618	7128859.82	521.169	-60	215	E51/1391
CHAC1550	AC	6	656527.975	7128941.735	521.102	-60	215	E51/1120
CHAC1551	AC	27	656585.333	7129023.65	520.889	-60	215	E51/1120
CHAC1552	AC	12	656642.69	7129105.565	520.463	-60	215	E51/1120
CHAC1553	AC	14	656700.048	7129187.48	520.056	-60	215	E51/1120
CHAC1554	AC	21	656757.406	7129269.396	519.664	-60	215	E51/1120
CHAC1555	AC	7	656814.763	7129351.311	519.316	-60	215	E51/1120
CHAC1556	AC	39	656872.121	7129433.226	518.418	-60	215	E51/1120
CHAC1557	AC	11	662000	7128300	518.047	-60	180	E51/1053
CHAC1558	AC	15	662000	7128400	517.329	-60	180	E51/1053
CHAC1559	AC	4	662000	7128500	516.586	-60	180	E51/1053
CHAC1560	AC	8	662000	7128600	515.839	-60	180	E51/1053
CHAC1561	AC	16	662000	7128700	515.104	-60	180	E51/1053
CHAC1562	AC	24	662000	7128800	514.391	-60	180	E51/1053
CHAC1563	AC	1	662000	7124300	540.463	-60	180	E51/1837
CHAC1564	AC	19	662000	7124400	540.242	-60	180	E51/1837
CHAC1565	AC	2	662000	7124500	540.216	-60	180	E51/1837
CHAC1566	AC	25	662000	7124600	540.165	-60	180	E51/1837
CHAC1567	AC	1	662000	7124700	540.196	-60	180	E51/1837
CHAC1568	AC	3	662000	7124800	540.298	-60	180	E51/1837
CHAC1569	AC	3	662000	7124900	540.233	-60	180	E51/1837
CHAC1570	AC	21	662000	7125000	540.293	-60	180	E51/1837
CHAC1571	AC	20	662000	7125100	540.336	-60	180	E51/1837
CHAC1572	AC	9	662000	7125200	540.308	-60	180	E51/1053
CHAC1573	AC	25	662000	7125300	540.386	-60	180	E51/1053
CHAC1574	AC	22	662000	7125400	540.121	-60	180	E51/1053
CHAC1575	AC	27	662000	7125500	538.564	-60	180	E51/1053
CHAC1576	AC	7	661541.118	7124943.185	539.049	-60	215	E51/1391
CHAC1577	AC	54	661598.475	7125025.1	538.965	-60	215	E51/1391
CHAC1578	AC	26	661655.833	7125107.015	538.971	-60	215	E51/1391
CHAC1579	AC	24	661713.191	7125188.93	538.915	-60	215	E51/1053
CHAC1580	AC	20	661770.548	7125270.846	538.697	-60	215	E51/1053
CHAC1581	AC	17	661827.906	7125352.761	538.547	-60	215	E51/1053
CHAC1582	AC	16	662000	7125700	534.87	-60	180	E51/1053
CHAC1583	AC	7	662000	7125800	532.198	-60	180	E51/1053
CHAC1584	AC	11	662000	7125900	529.737	-60	180	E51/1053
CHAC1585	AC	6	662000	7126000	528.503	-60	180	E51/1053
CHAC1586	AC	5	662000	7126100	527.736	-60	180	E51/1053
CHAC1587	AC	21	662000	7126200	526.832	-60	180	E51/1053
CHAC1588	AC	54	662000	7126300	526.558	-60	180	E51/1053
CHAC1589	AC	31	662000	7126400	526.413	-60	180	E51/1053
CHAC1590	AC	17	662000	7126500	526.197	-60	180	E51/1053
CHAC1591	AC	8	662000	7126600	525.575	-60	180	E51/1053
CHAC1592	AC	7	662000	7126700	524.996	-60	180	E51/1053
CHAC1593	AC	9	662000	7126800	524.395	-60	180	E51/1053
CHAC1594	AC	21	662000.001	7126898.001	523.888	-60	180	E51/1053
CHAC1595	AC	1	660459.905	7126188.568	547.688	-60	215	E51/1053
CHAC1596	AC	3	660517.263	7126270.483	545.713	-60	215	E51/1053
CHAC1597	AC	9	660574.62	7126352.398	542.324	-60	215	E51/1053
CHAC1598	AC	1	660631.978	7126434.313	538.89	-60	215	E51/1053
CHAC1599	AC	3	660689.336	7126516.229	535.792	-60	215	E51/1053
CHAC1600	AC	2	660746.693	7126598.144	533.381	-60	215	E51/1053
CHAC1601	AC	1	660804.051	7126680.059	531.056	-60	215	E51/1053
CHAC1602	AC	1	660861.408	7126761.974	529.183	-60	215	E51/1053
CHAC1603	AC	18	660918.766	7126843.89	527.372	-60	215	E51/1053
CHAC1604	AC	8	660976.124	7126925.805	526.337	-60	215	E51/1053
CHAC1605	AC	15	661033.481	7127007.72	525.486	-60	215	E51/1053
CHAC1606	AC	13	661090.839	7127089.635	524.629	-60	215	E51/1053
CHRC0005	RC	430	669440.626	7121793.091	507.12	-60	135	E51/1053
CHRC0006	RC	436	660290.009	7121064.279	507.678	-59	30	E51/1391
CHRC0007	RC	364	667105.073	7121300.218	496.982	-60	135	E51/1053

Hole ID	Hole Type	Total Depth	Easting (MGA94_Z51)	Northing (MGA94_Z51)	RL (m)	Dip	Azimuth	Tenement
Hole_ID	Hole_Type	Max_Depth	NAT_East	NAT_North	NAT_RL	Dip	NAT_Azimuth	Lease_ID
MWAC2352	AC	43	709253.405	7151868.73	554.502	-60	135	E52/1672
MWAC2353	AC	51	709182.695	7151939.441	554.755	-60	135	E52/1672
MWAC2354	AC	51	709111.984	7152010.152	555.016	-60	135	E52/1672
MWAC2355	AC	82	709041.273	7152080.862	555.229	-60	135	E52/1672
MWAC2356	AC	75	708970.563	7152151.573	555.362	-60	135	E52/1672
MWAC2357	AC	92	708899.852	7152222.284	555.495	-60	135	E52/1672
MWAC2358	AC	138	708829.141	7152292.994	555.627	-60	135	E52/1672
MWAC2359	AC	75	708758.431	7152363.705	555.701	-60	135	E52/1672
MWAC2360	AC	126	708687.72	7152434.416	555.644	-60	135	E52/1672
MWAC2361	AC	49	708617.009	7152505.126	555.587	-60	135	E52/1672
MWAC2362	AC	143	708546.299	7152575.837	555.53	-60	135	E52/1672
MWAC2363	AC	130	708475.588	7152646.548	555.501	-60	135	E52/1672
MWAC2364	AC	106	708404.877	7152717.258	555.455	-60	135	E52/1672
MWAC2365	AC	159	708334.167	7152787.969	555.409	-60	135	E52/1672
MWAC2366	AC	124	708263.456	7152858.68	555.365	-60	135	E52/1672
MWAC2367	AC	75	708122.035	7153000.101	555.596	-60	135	E52/1672
MWAC2368	AC	106	708051.324	7153070.812	555.743	-60	135	E52/1672
MWAC2369	AC	45	707980.613	7153141.522	556.025	-60	135	E52/1672
MWAC2370	AC	59	707909.903	7153212.233	556.458	-60	135	E52/1672
MWAC2371	AC	51	711516.147	7148474.618	564.481	-60	135	E52/1672
MWAC2372	AC	63	711445.436	7148545.328	563.409	-60	135	E52/1672
MWAC2373	AC	65	711374.726	7148616.039	562.324	-60	135	E52/1672
MWAC2374	AC	64	711304.015	7148686.75	561.507	-60	135	E52/1672
MWAC2375	AC	77	711233.304	7148757.46	560.703	-60	135	E52/1672
MWAC2376	AC	106	711162.594	7148828.171	560.255	-60	135	E52/1672
MWAC2377	AC	123	711091.883	7148898.882	559.694	-60	135	E52/1672
MWAC2378	AC	72	711021.172	7148969.592	559.032	-60	135	E52/1672
MWAC2379	AC	59	710950.462	7149040.303	558.243	-60	135	E52/1672
MWAC2380	AC	81	710879.751	7149111.014	557.398	-60	135	E52/1672
MWAC2381	AC	92	710809.04	7149181.724	556.884	-60	135	E52/1672
MWAC2382	AC	110	710738.33	7149252.435	556.505	-60	135	E52/1672
MWAC2383	AC	84	710667.619	7149323.146	556.194	-60	135	E52/1672
MWAC2384	AC	136	710596.908	7149393.856	555.906	-60	135	E52/1672
MWAC2385	AC	83	710526.198	7149464.567	555.62	-60	135	E52/1672
MWAC2386	AC	126	710455.487	7149535.278	555.333	-60	135	E52/1672
MWAC2387	AC	165	710384.776	7149605.988	555.047	-60	135	E52/1672
MWAC2388	AC	144	710314.066	7149676.699	554.763	-60	135	E52/1672
MWAC2389	AC	107	710243.355	7149747.41	554.475	-60	135	E52/1672
MWAC2390	AC	72	710172.644	7149818.12	554.188	-60	135	E52/1672
MWAC2391	AC	92	710101.934	7149888.831	553.902	-60	135	E52/1672
MWAC2392	AC	91	710031.223	7149959.542	553.616	-60	135	E52/1672
MWAC2393	AC	83	709960.512	7150030.253	553.335	-60	135	E52/1672
MWAC2394	AC	66	709889.802	7150100.963	553.057	-60	135	E52/1672
MWAC2395	AC	70	709819.091	7150171.674	552.796	-60	135	E52/1672
MWAC2396	AC	80	709748.38	7150242.385	552.185	-60	135	E52/1672
MWAC2397	AC	101	709677.67	7150313.095	551.506	-60	135	E52/1672
MWAC2398	AC	79	709606.959	7150383.806	550.998	-60	135	E52/1672
MWAC2399	AC	40	709324.116	7150666.649	550.205	-60	135	E52/1672
MWAC2400	AC	34	709253.405	7150737.359	550.379	-60	135	E52/1672
MWAC2401	AC	70	709182.695	7150808.07	550.611	-60	135	E52/1672
MWAC2402	AC	47	709111.984	7150878.781	550.886	-60	135	E52/1672
MWAC2403	AC	37	709041.273	7150949.491	551.155	-60	135	E52/1672
MWAC2404	AC	27	708970.563	7151020.202	551.417	-60	135	E52/1672
MWAC2405	AC	42	708899.852	7151090.913	551.669	-60	135	E52/1672
MWAC2406	AC	80	708829.141	7151161.623	551.932	-60	135	E52/1672
MWAC2407	AC	55	708758.431	7151232.334	552.169	-60	135	E52/1672
MWAC2408	AC	45	708687.72	7151303.045	552.381	-60	135	E52/1672
MWAC2409	AC	55	708617.009	7151373.755	552.45	-60	135	E52/1672
MWAC2410	AC	79	708546.299	7151444.466	552.518	-60	135	E52/1672
MWAC2411	AC	109	708475.588	7151515.177	552.516	-60	135	E52/1672
MWAC2412	AC	92	708404.877	7151585.887	552.553	-60	135	E52/1672
MWAC2413	AC	99	708334.167	7151656.598	552.691	-60	135	E52/1672
MWAC2414	AC	78	708263.456	7151727.309	552.819	-60	135	E52/1672
MWAC2415	AC	89	708192.745	7151798.019	552.902	-60	135	E52/1672
MWAC2416	AC	81	708122.035	7151868.73	552.928	-60	135	E52/1672
MWAC2417	AC	120	708051.324	7151939.441	552.913	-60	135	E52/1672
MWAC2418	AC	135	707980.613	7152010.152	552.985	-60	135	E52/1672
MWAC2419	AC	150	707909.903	7152080.862	553.165	-60	135	E52/1672

Hole ID	Hole Type	Total Depth	Easting (MGA94_Z51)	Northing (MGA94_Z51)	RL (m)	Dip	Azimuth	Tenement
MWAC2420	AC	165	707839.192	7152151.573	553.412	-60	135	E52/1672
MWAC2421	AC	162	707768.481	7152222.284	553.629	-60	135	E52/1672
MWAC2422	AC	111	706495.689	7150100.963	550.045	-60	135	E52/1672
MWAC2423	AC	3	706424.978	7150171.674	549.972	-60	135	E52/1672
MWAC2424	AC	150	706413	7150179	549.96	-60	135	E52/1672
MWAC2425	AC	148	706354.268	7150242.385	550.014	-60	135	E52/1672
MWAC2426	AC	42	706283.557	7150313.095	550.188	-60	135	E52/1672
MWAC2427	AC	162	706279	7150315	550.196	-60	135	E52/1672
MWAC2428	AC	165	706212.846	7150383.806	550.561	-60	135	E52/1672
MWAC2429	AC	138	706142.136	7150454.517	551.046	-60	135	E52/1672
MWAC2430	AC	127	706071.425	7150525.227	551.821	-60	135	E52/1672
MWAC2431	AC	126	706000.714	7150595.938	552.608	-60	135	E52/1672
MWAC2432	AC	106	705930.004	7150666.649	554.187	-60	135	E52/1672
MWAC2433	AC	135	707697.771	7152292.994	553.835	-60	135	E52/1672
MWAC2434	AC	135	707627.06	7152363.705	554.071	-60	135	E52/1672
MWAC2435	AC	120	707556.349	7152434.416	554.115	-60	135	E52/1672
MWAC2436	AC	105	707485.639	7152505.126	554.603	-60	135	E52/1672
MWAC2437	AC	58	707414.928	7152575.837	554.65	-60	135	E52/1672
MWAC2438A	AC	48	707344.217	7152646.548	554.808	-60	135	E52/1672
MWAC2438B	AC	41	707335	7152646.548	554.808	-60	135	E52/1672
MWAC2439	AC	81	709111.984	7153141.522	559.814	-60	135	E52/1672
MWAC2440	AC	109	709041.273	7153212.233	559.781	-60	135	E52/1672
MWAC2441	AC	81	708970.563	7153282.944	559.451	-60	135	E52/1672
MWAC2442	AC	114	708899.852	7153353.654	559.121	-60	135	E52/1672
MWAC2443	AC	35	708829.141	7153424.365	558.735	-60	135	E52/1672
MWAC2444	AC	129	708758.431	7153495.076	558.217	-60	135	E52/1672
MWAC2445	AC	78	708617.009	7153636.497	557.3	-60	135	E52/1672
MWAC2446	AC	123	708546.299	7153707.208	556.984	-60	135	E52/1672
MWAC2447	AC	110	708334.167	7153919.34	557.776	-60	135	E52/1672
MWAC2448	AC	81	708263.456	7153990.051	558.06	-60	135	E52/1672
MWAC2449	AC	99	708475.588	7153777.918	557.25	-60	135	E52/1672
MWAC2450	AC	115	709819.091	7153565.786	560.377	-60	135	E52/1672
MWAC2451	AC	69	709748.38	7153636.497	561.225	-60	135	E52/1672
MWAC2452	AC	94	709677.67	7153707.208	562.434	-60	135	E52/1672
MWAC2453	AC	47	709606.959	7153777.918	563.594	-60	135	E52/1672
MWAC2454	AC	102	709536.248	7153848.629	563.925	-60	135	E52/1672
MWAC2455	AC	81	709465.537	7153919.34	564.145	-60	135	E52/1672
MWAC2456	AC	102	709394.827	7153990.051	564.212	-60	135	E52/1672
MWAC2457	AC	101	710549.764	7147165.283	554.506	-60	135	E52/1672
MWAC2458	AC	96	710455.487	7147272.536	553.835	-60	135	E52/1672
MWAC2459	AC	65	710384.776	7147343.247	553.341	-60	135	E52/1672
MWAC2460	AC	78	710314.066	7147413.957	553.004	-60	135	E52/1672
MWAC2461	AC	72	710243.355	7147484.668	552.669	-60	135	E52/1672
MWAC2462	AC	80	710172.644	7147555.379	552.349	-60	135	E52/1672
MWAC2463	AC	64	710101.934	7147626.089	552.036	-60	135	E52/1672
MWAC2464	AC	82	710031.223	7147696.8	551.739	-60	135	E52/1672
MWAC2465	AC	64	709960.512	7147767.511	551.208	-60	135	E52/1672
MWAC2466	AC	66	709889.802	7147838.222	550.383	-60	135	E52/1672
MWAC2467	AC	56	709819.091	7147908.932	550.033	-60	135	E52/1672
MWAC2468	AC	61	709748.38	7147979.643	550.029	-60	135	E52/1672
MWAC2469	AC	55	709677.67	7148050.354	549.636	-60	135	E52/1672
MWAC2470	AC	57	709606.959	7148121.064	549.085	-60	135	E52/1672
MWAC2471	AC	79	709536.248	7148191.775	548.983	-60	135	E52/1672
MWAC2472	AC	105	709465.537	7148262.486	548.963	-60	135	E52/1672
MWAC2473	AC	109	709394.827	7148333.196	548.943	-60	135	E52/1672
MWAC2474	AC	90	709324.116	7148403.907	548.895	-60	135	E52/1672
MWAC2475	AC	115	709253.405	7148474.618	548.629	-60	135	E52/1672
MWAC2476	AC	112	709182.695	7148545.328	548.361	-60	135	E52/1672
MWAC2477	AC	110	709111.984	7148616.039	548.086	-60	135	E52/1672
MWAC2478	AC	92	709041.273	7148686.75	547.9	-60	135	E52/1672
MWAC2479	AC	98	708970.563	7148757.46	547.861	-60	135	E52/1672
MWAC2480	AC	102	708758.431	7148969.592	547.742	-60	135	E52/1672
MWAC2481	AC	93	708687.72	7149040.303	547.699	-60	135	E52/1672
MWAC2482	AC	85	708617.009	7149111.014	547.657	-60	135	E52/1672
MWAC2483	AC	105	708546.299	7149181.724	547.615	-60	135	E52/1672
MWAC2484	AC	58	708475.588	7149252.435	547.639	-60	135	E52/1672
MWAC2485	AC	53	708404.877	7149323.146	547.67	-60	135	E52/1672
MWAC2486	AC	45	708334.167	7149393.856	547.701	-60	135	E52/1672
MWAC2487	AC	58	708263.456	7149464.567	547.745	-60	135	E52/1672

Hole ID	Hole Type	Total Depth	Easting (MGA94_Z51)	Northing (MGA94_Z51)	RL (m)	Dip	Azimuth	Tenement
MWAC2488	AC	62	708192.745	7149535.278	547.848	-60	135	E52/1672
MWAC2489	AC	37	708122.035	7149605.988	548.059	-60	135	E52/1672
MWAC2490	AC	73	708051.324	7149676.699	548.505	-60	135	E52/1672
MWAC2491	AC	82	707980.613	7149747.41	548.798	-60	135	E52/1672
MWAC2492	AC	100	707909.903	7149818.12	548.902	-60	135	E52/1672
MWAC2493	AC	65	707839.192	7149888.831	549.174	-60	135	E52/1672
MWAC2494	AC	51	707768.481	7149959.542	549.57	-60	135	E52/1672
MWAC2495	AC	48	707697.771	7150030.253	549.774	-60	135	E52/1672
MWAC2496	AC	53	707627.06	7150100.963	549.9	-60	135	E52/1672
MWAC2497	AC	92	707556.349	7150171.674	550.093	-60	135	E52/1672
MWAC2498	AC	60	707485.639	7150242.385	550.299	-60	135	E52/1672
MWAC2499	AC	55	707414.928	7150313.095	550.513	-60	135	E52/1672
MWAC2500	AC	45	707344.217	7150383.806	550.731	-60	135	E52/1672
MWAC2501	AC	48	710596.908	7148262.486	555.97	-60	135	E52/1672
MWAC2502	AC	76	710526.198	7148333.196	555.39	-60	135	E52/1672
MWAC2503	AC	60	710455.487	7148403.907	554.844	-60	135	E52/1672
MWAC2504	AC	50	710384.776	7148474.618	554.517	-60	135	E52/1672
MWAC2505	AC	65	710314.066	7148545.328	554.203	-60	135	E52/1672
MWAC2506	AC	61	710243.355	7148616.039	553.89	-60	135	E52/1672
MWAC2507	AC	68	710172.644	7148686.75	553.489	-60	135	E52/1672
MWAC2508	AC	52	710101.934	7148757.46	552.997	-60	135	E52/1672
MWAC2509	AC	97	710031.223	7148828.171	552.681	-60	135	E52/1672
MWAC2510	AC	108	709960.512	7148898.882	552.365	-60	135	E52/1672
MWAC2511	AC	121	709889.802	7148969.592	552.059	-60	135	E52/1672
MWAC2512	AC	97	709819.091	7149040.303	551.779	-60	135	E52/1672
MWAC2513	AC	87	709748.38	7149111.014	551.512	-60	135	E52/1672
MWAC2514	AC	138	709677.67	7149181.724	551.245	-60	135	E52/1672
MWAC2515	AC	84	709606.959	7149252.435	550.949	-60	135	E52/1672
MWAC2516	AC	103	709536.248	7149323.146	550.635	-60	135	E52/1672
MWAC2517	AC	150	709465.537	7149393.856	550.351	-60	135	E52/1672
MWAC2518	AC	33	709394.827	7149464.567	550.136	-60	135	E52/1672
MWAC2519	AC	72	709324.116	7149535.278	550.095	-60	135	E52/1672
MWAC2520	AC	78	709253.405	7149605.988	550.079	-60	135	E52/1672
MWAC2521	AC	51	708829.141	7150030.253	549.013	-60	135	E52/1672
MWAC2522	AC	84	708758.431	7150100.963	548.913	-60	135	E52/1672
MWAC2523	AC	62	708687.72	7150171.674	548.906	-60	135	E52/1672
MWAC2524	AC	86	708617.009	7150242.385	548.9	-60	135	E52/1672
MWAC2525	AC	41	708546.299	7150313.095	549.062	-60	135	E52/1672
MWAC2526	AC	65	708475.588	7150383.806	549.277	-60	135	E52/1672
MWAC2527	AC	72	708404.877	7150454.517	549.468	-60	135	E52/1672
MWAC2528	AC	76	708334.167	7150525.227	549.675	-60	135	E52/1672
MWAC2529	AC	107	708263.456	7150595.938	549.937	-60	135	E52/1672
MWAC2530	AC	61	708192.745	7150666.649	550.313	-60	135	E52/1672
MWAC2531	AC	62	708122.035	7150737.359	550.526	-60	135	E52/1672
MWAC2532	AC	63	708051.324	7150808.07	550.798	-60	135	E52/1672
MWAC2533	AC	77	707980.613	7150878.781	551.035	-60	135	E52/1672
MWAC2534	AC	99	707909.903	7150949.491	551.304	-60	135	E52/1672
MWAC2535	AC	78	707839.192	7151020.202	551.38	-60	135	E52/1672
MWAC2536	AC	85	707768.481	7151090.913	551.53	-60	135	E52/1672
MWAC2537	AC	105	707697.771	7151161.623	551.712	-60	135	E52/1672
MWAC2538	AC	120	707627.06	7151232.334	551.913	-60	135	E52/1672
MWAC2539	AC	85	707556.349	7151303.045	552.126	-60	135	E52/1672
MWAC2540	AC	104	707485.639	7151373.755	552.113	-60	135	E52/1672
MWAC2541	AC	141	707414.928	7151444.466	551.849	-60	135	E52/1672
MWAC2542	AC	138	707344.217	7151515.177	551.649	-60	135	E52/1672
MWAC2543	AC	46	710560.499	7146023.756	562.948	-60	135	E51/1033
MWAC2544	AC	39	710498.485	7146085.786	561.151	-60	135	E51/1033
MWAC2545	AC	25	710427.774	7146156.497	559.439	-60	135	E51/1033
MWAC2546	AC	9	710357.063	7146227.208	557.584	-60	135	E51/1033
MWAC2547	AC	12	710286.353	7146297.918	556.152	-60	135	E51/1033
MWAC2548	AC	13	710215.642	7146368.629	554.954	-60	135	E51/1033
MWAC2549	AC	9	710144.931	7146439.34	554.312	-60	135	E51/1033
MWAC2550	AC	12	710074.221	7146510.051	553.943	-60	135	E51/1033
MWAC2551	AC	18	710003.51	7146580.761	553.679	-60	135	E51/1033
MWAC2552	AC	42	709943.639	7146640.165	553.462	-60	135	E51/1033
MWAC2553	AC	29	709889.802	7146706.851	553.191	-60	135	E52/1672
MWAC2554	AC	41	709819.091	7146777.561	552.85	-60	135	E52/1672
MWAC2555	AC	46	709748.38	7146848.272	552.536	-60	135	E52/1672
MWAC2556	AC	50	709677.67	7146918.983	552.304	-60	135	E52/1672

Hole ID	Hole Type	Total Depth	Easting (MGA94_Z51)	Northing (MGA94_Z51)	RL (m)	Dip	Azimuth	Tenement
MWAC2557	AC	51	709606.959	7146989.693	552.072	-60	135	E52/1672
MWAC2558	AC	62	709536.248	7147060.404	551.835	-60	135	E52/1672
MWAC2559	AC	11	709465.537	7147131.115	551.592	-60	135	E52/1672
MWAC2560	AC	6	709394.827	7147201.825	551.342	-60	135	E52/1672
MWAC2561	AC	66	709399	7147195	551.342	-60	135	E52/1672
MWAC2562	AC	6	709324.116	7147272.536	551.124	-60	135	E52/1672
MWAC2563	AC	109	709253.405	7147343.247	551.159	-60	135	E52/1672
MWAC2564	AC	57	709182.695	7147413.957	551.168	-60	135	E52/1672
MWAC2565	AC	58	709111.984	7147484.668	551.176	-60	135	E52/1672
MWAC2566	AC	68	709041.273	7147555.379	551.063	-60	135	E52/1672
MWAC2567	AC	63	708970.563	7147626.089	550.68	-60	135	E52/1672
MWAC2568	AC	69	708899.852	7147696.8	550.135	-60	135	E52/1672
MWAC2569	AC	75	708829.141	7147767.511	549.652	-60	135	E52/1672
MWAC2570	AC	51	708758.431	7147838.222	549.051	-60	135	E52/1672
MWAC2571	AC	72	708687.72	7147908.932	548.76	-60	135	E52/1672
MWAC2572	AC	105	708617.009	7147979.643	548.466	-60	135	E52/1672
MWAC2573	AC	99	708546.299	7148050.354	548.186	-60	135	E52/1672
MWAC2574	AC	105	708475.588	7148121.064	547.655	-60	135	E52/1672
MWAC2575	AC	66	708404.877	7148191.775	547.071	-60	135	E52/1672
MWAC2576	AC	63	708334.167	7148262.486	546.568	-60	135	E52/1672
MWAC2577	AC	72	708263.456	7148333.196	546.132	-60	135	E52/1672
MWAC2578	AC	81	708192.745	7148403.907	545.906	-60	135	E52/1672
MWAC2579	AC	102	708122.035	7148474.618	545.882	-60	135	E52/1672
MWAC2580	AC	120	708051.324	7148545.328	545.858	-60	135	E52/1672
MWAC2581	AC	87	707980.613	7148616.039	545.868	-60	135	E52/1672
MWAC2582	AC	111	707839.192	7148757.46	546.117	-60	135	E52/1672
MWAC2583	AC	64	707768.481	7148828.171	546.273	-60	135	E52/1672
MWAC2584	AC	54	707697.771	7148898.882	546.304	-60	135	E52/1672
MWAC2585	AC	34	707627.06	7148969.592	546.33	-60	135	E52/1672
MWAC2586	AC	49	707622	7148972	546.33	-60	135	E52/1672
MWAC2587	AC	55	707556.349	7149040.303	546.383	-60	135	E52/1672
MWAC2588	AC	46	707485.639	7149111.014	546.435	-60	135	E52/1672
MWAC2589	AC	50	707414.928	7149181.724	546.663	-60	135	E52/1672
MWAC2590	AC	52	707344.217	7149252.435	546.895	-60	135	E52/1672
MWAC2591	AC	81	707273.506	7149323.146	547.287	-60	135	E52/1672
MWAC2592	AC	108	707202.796	7149393.856	547.749	-60	135	E52/1672
MWAC2593	AC	68	707132.085	7149464.567	548.08	-60	135	E52/1672
MWAC2594	AC	42	707061.374	7149535.278	548.448	-60	135	E52/1672
MWAC2595	AC	47	706990.664	7149605.988	548.816	-60	135	E52/1672
MWAC2596	AC	48	706919.953	7149676.699	549.183	-60	135	E52/1672
MWAC2597	AC	49	706849.242	7149747.41	549.466	-60	135	E52/1672
MWAC2598	AC	63	706778.532	7149818.12	549.646	-60	135	E52/1672
MWAC2599	AC	60	706637.11	7149959.542	550.049	-60	135	E52/1672
MWAC2600	AC	60	706566.4	7150030.253	550.093	-60	135	E52/1672
MWAC2601	AC	73	673100	7145400	522.774	-60	180	E52/1613
MWAC2602	AC	153	673100	7145500	523.051	-60	180	E52/1613
MWAC2603	AC	165	673100	7145600	523.152	-60	180	E52/1613
MWAC2604	AC	156	673100	7145700	523.258	-60	180	E52/1613
MWAC2605	AC	165	673100	7145800	523.42	-60	180	E52/1613
MWAC2606	AC	76	673100	7145900	523.592	-60	180	E52/1613
MWAC2607	AC	102	673100	7146000	523.789	-60	180	E52/1613
MWAC2608	AC	55	673100	7146100	524.17	-60	180	E52/1613
MWAC2609	AC	35	673100	7146200	524.59	-60	180	E52/1613
MWAC2610	AC	50	673100	7146300	524.97	-60	180	E52/1613
MWAC2611	AC	64	673100	7146400	525.163	-60	180	E52/1613
MWAC2612	AC	66	673100	7146500	525.356	-60	180	E52/1613
MWAC2613	AC	58	673100	7146600	525.498	-60	180	E52/1613
MWAC2614	AC	51	673100	7146700	525.593	-60	180	E52/1613
MWAC2615	AC	78	673100	7146800	525.717	-60	180	E52/1613
MWAC2616	AC	53	673100	7146900	526.085	-60	180	E52/1613
MWAC2617	AC	47	673100	7147000	526.484	-60	180	E52/1613
MWAC2618	AC	31	673100	7147100	526.742	-60	180	E52/1613
MWAC2619	AC	135	674700	7145400	525.484	-60	180	E52/1613
MWAC2620	AC	123	674700	7145500	525.752	-60	180	E52/1613
MWAC2621	AC	155	674700	7145600	525.811	-60	180	E52/1613
MWAC2622	AC	165	674700	7145700	525.941	-60	180	E52/1613
MWAC2623	AC	165	674700	7145800	526.109	-60	180	E52/1613
MWAC2624	AC	165	674700	7145900	526.068	-60	180	E52/1613
MWAC2625	AC	159	674700	7146000	526.005	-60	180	E52/1613

Hole ID	Hole Type	Total Depth	Easting (MGA94_Z51)	Northing (MGA94_Z51)	RL (m)	Dip	Azimuth	Tenement
MWAC2626	AC	165	674700	7146100	526.151	-60	180	E52/1613
MWAC2627	AC	165	674700	7146200	526.378	-60	180	E52/1613
MWAC2628	AC	165	674700	7146300	526.563	-60	180	E52/1613
MWAC2629	AC	165	674700	7146400	526.666	-60	180	E52/1613
MWAC2630	AC	142	674700	7146500	526.849	-60	180	E52/1613
MWAC2631	AC	165	674700	7146600	527.014	-60	180	E52/1613
MWAC2632	AC	150	674700	7146700	527.145	-60	180	E52/1613
MWAC2633	AC	165	674700	7146800	527.277	-60	180	E52/1613
MWAC2634	AC	165	674700	7146900	527.635	-60	180	E52/1613
MWAC2635	AC	165	674700	7147000	528.022	-60	180	E52/1613
MWAC2636	AC	131	674700	7147100	528.401	-60	180	E52/1613
MWAC2637	AC	49	676300	7143500	525.518	-60	180	E52/1613
MWAC2638	AC	55	676300	7143600	526.229	-60	180	E52/1613
MWAC2639	AC	81	676300	7143700	526.777	-60	180	E52/1613
MWAC2640	AC	109	676300	7143800	527.357	-60	180	E52/1613
MWAC2641	AC	76	676300	7143900	527.937	-60	180	E52/1613
MWAC2642	AC	48	676300	7144000	528.477	-60	180	E52/1613
MWAC2643	AC	99	676300	7144100	528.982	-60	180	E52/1613
MWAC2644	AC	44	676300	7144200	529.448	-60	180	E52/1613
MWAC2645	AC	67	676300	7144300	529.811	-60	180	E52/1613
MWAC2646	AC	78	676300	7144400	530.173	-60	180	E52/1613
MWAC2647	AC	165	676300	7144500	530.418	-60	180	E52/1613
MWAC2648	AC	165	676300	7144600	530.641	-60	180	E52/1613
MWAC2649	AC	109	676300	7144700	530.865	-60	180	E52/1613
MWAC2650	AC	159	676300	7144800	531.078	-60	180	E52/1613
MWAC2651	AC	165	676300	7144900	531.198	-60	180	E52/1613
MWAC2652	AC	165	676300	7145000	531.278	-60	180	E52/1613
MWAC2653	AC	165	676300	7145100	531.49	-60	180	E52/1613
MWAC2654	AC	165	676300	7145200	531.702	-60	180	E52/1613
MWAC2655	AC	165	676300	7145300	531.947	-60	180	E52/1613
MWAC2656	AC	165	676300	7145400	532.124	-60	180	E52/1613
MWAC2657	AC	165	676300	7145500	532.294	-60	180	E52/1613
MWAC2658	AC	147	676300	7145600	532.34	-60	180	E52/1613
MWAC2659	AC	165	676300	7145700	532.373	-60	180	E52/1613
MWAC2660	AC	165	676300	7145800	532.374	-60	180	E52/1613
MWAC2661	AC	165	676300	7145900	532.335	-60	180	E52/1613
MWAC2662	AC	165	676300	7146000	532.294	-60	180	E52/1613
MWAC2663	AC	165	676300	7146100	532.496	-60	180	E52/1613
MWAC2664	AC	121	676300	7146200	532.771	-60	180	E52/1613
MWAC2665	AC	109	676300	7146300	533.028	-60	180	E52/1613
MWAC2666	AC	159	676300	7146400	533.172	-60	180	E52/1613
MWAC2667	AC	152	676300	7146500	533.311	-60	180	E52/1613
MWAC2668	AC	112	676300	7146600	533.404	-60	180	E52/1613
MWAC2669	AC	104	676300.176	7146646	532.371	-61	180	E51/1033
MWAC2670	AC	88	676300	7146700	533.453	-60	180	E52/1613
MWAC2671	AC	123	676300	7146800	533.477	-60	180	E52/1613
MWAC2672	AC	101	676300	7146900	533.636	-60	180	E52/1613
MWAC2673	AC	80	676300	7147000	533.828	-60	180	E52/1613
MWAC2674	AC	105	676300	7147100	534.029	-60	180	E52/1613
MWAC2675	AC	124	676300	7147200	534.137	-60	180	E52/1613
MWAC2676	AC	147	676300	7147300	534.23	-60	180	E52/1613
MWAC2677	AC	165	676300	7147400	534.328	-60	180	E52/1613
MWAC2678	AC	111	676300.266	7147449.341	532.541	-60	180	E51/1033
MWAC2679	AC	125	676300	7147500	534.431	-60	180	E52/1613
MWAC2680	AC	165	676300	7147600	534.534	-60	180	E52/1613
MWAC2681	AC	165	676300	7147700	534.909	-60	180	E52/1613
MWAC2682	AC	165	676300	7147800	535.292	-60	180	E52/1613
MWAC2683	AC	165	676300	7147900	535.694	-60	180	E52/1613
MWAC2684	AC	165	676300	7148000	536.139	-60	180	E52/1613
MWAC2685	AC	165	676300	7148100	536.584	-60	180	E52/1613
MWAC2686	AC	165	676300	7148200	537.228	-60	180	E52/1613
MWAC2687	AC	165	676300	7148300	537.965	-60	180	E52/1613
MWAC2688	AC	165	676300	7148400	538.701	-60	180	E52/1613
MWAC2689	AC	99	676300	7148500	539.452	-60	180	E52/1613
MWAC2690	AC	162	676300	7148600	540.225	-60	180	E52/1613
MWAC2691	AC	165	676300	7148700	541.022	-60	180	E52/1613
MWAC2692	AC	165	676300	7148800	542.112	-60	180	E52/1613
MWAC2693	AC	111	676300	7148900	543.202	-60	180	E52/1613
MWAC2694	AC	93	676300	7149000	544.127	-60	180	E52/1613

Hole ID	Hole Type	Total Depth	Easting (MGA94_Z51)	Northing (MGA94_Z51)	RL (m)	Dip	Azimuth	Tenement
MWAC2695	AC	91	676300	7149009	539.127	-60	180	E52/1613
MWAC2696	AC	79	676300	7149100	545.098	-60	180	E52/1613
MWAC2697	AC	100	676300	7149200	546.112	-60	180	E52/1613
MWAC2698	AC	112	676300	7149300	548.005	-60	180	E52/1613
MWAC2699	AC	60	676300	7149400	550.069	-60	180	E52/1613
MWAC2700	AC	7	677900	7143500	540.889	-60	180	E52/1613
MWAC2701	AC	76	707273.506	7150454.517	550.978	-60	135	E52/1672
MWAC2702	AC	83	707202.796	7150525.227	551.123	-60	135	E52/1672
MWAC2703	AC	103	707132.085	7150595.938	550.958	-60	135	E52/1672
MWAC2704	AC	53	706990.664	7150737.359	550.629	-60	135	E52/1672
MWAC2705	AC	123	706919.953	7150808.07	550.64	-60	135	E52/1672
MWAC2706	AC	165	706849.242	7150878.781	550.819	-60	135	E52/1672
MWAC2707	AC	165	706637.11	7151090.913	551.554	-60	135	E52/1672
MWAC2708	AC	165	706566.4	7151161.623	551.985	-60	135	E52/1672
MWAC2709	AC	53	709154.982	7145166.548	578.739	-60	135	E51/1033
MWAC2710	AC	44	709084.271	7145237.258	577.662	-60	135	E51/1033
MWAC2711	AC	6	708023.611	7146297.918	558.655	-60	135	E51/1033
MWAC2712	AC	6	707952.9	7146368.629	556.973	-60	135	E51/1033
MWAC2713	AC	32	707882.19	7146439.34	555.226	-60	135	E51/1033
MWAC2714	AC	5	707811.479	7146510.051	553.479	-60	135	E51/1033
MWAC2715	AC	1	707740.768	7146580.761	552.035	-60	135	E51/1033
MWAC2716	AC	99	707670.058	7146651.472	550.356	-60	135	E51/1033
MWAC2717	AC	76	707627.06	7146706.851	549.104	-60	135	E52/1672
MWAC2718	AC	53	707556.349	7146777.561	546.867	-60	135	E52/1672
MWAC2719	AC	33	707485.639	7146848.272	545.254	-60	135	E52/1672
MWAC2720	AC	32	707414.928	7146918.983	544.795	-60	135	E52/1672
MWAC2721	AC	53	707344.217	7146989.693	544.338	-60	135	E52/1672
MWAC2722	AC	51	707273.506	7147060.404	543.882	-60	135	E52/1672
MWAC2723	AC	55	707202.796	7147131.115	543.491	-60	135	E52/1672
MWAC2724	AC	31	707132.085	7147201.825	543.346	-60	135	E52/1672
MWAC2725	AC	64	707061.374	7147272.536	543.201	-60	135	E52/1672
MWAC2726	AC	93	706990.664	7147343.247	543.058	-60	135	E52/1672
MWAC2727	AC	118	706849.242	7147484.668	542.984	-60	135	E52/1672
MWAC2728	AC	134	706778.532	7147555.379	542.981	-60	135	E52/1672
MWAC2729	AC	99	706707.821	7147626.089	542.971	-60	135	E52/1672
MWAC2730	AC	111	706637.11	7147696.8	542.934	-60	135	E52/1672
MWAC2731	AC	76	706566.4	7147767.511	542.964	-60	135	E52/1672
MWAC2732	AC	61	706495.689	7147838.222	543.328	-60	135	E52/1672
MWAC2733	AC	58	706424.978	7147908.932	543.648	-60	135	E52/1672
MWAC2734	AC	57	706354.268	7147979.643	543.846	-60	135	E52/1672
MWAC2735	AC	72	706283.557	7148050.354	543.97	-60	135	E52/1672
MWAC2736	AC	76	706212.846	7148121.064	544.001	-60	135	E52/1672
MWAC2737	AC	88	706142.136	7148191.775	543.99	-60	135	E52/1672
MWAC2738	AC	98	706071.425	7148262.486	543.961	-60	135	E52/1672
MWAC2739	AC	104	705930.004	7148403.907	543.894	-60	135	E52/1672
MWAC2740	AC	42	705859.293	7148474.618	544.175	-60	135	E52/1672
MWAC2741	AC	79	705788.582	7148545.328	544.543	-60	135	E52/1672
MWAC2742	AC	124	705717.872	7148616.039	545.043	-60	135	E52/1672
MWAC2743	AC	4	705647.161	7148686.75	545.664	-60	135	E52/1672
MWAC2744	AC	102	705636.161	7148696.75	545.758	-60	135	E52/1672
MWAC2745	AC	56	705576.45	7148757.46	546.037	-60	135	E52/1672
MWAC2746	AC	84	705505.74	7148828.171	546.359	-60	135	E52/1672
MWAC2747	AC	40	706750.819	7145307.969	549.747	-60	135	E51/1033
MWAC2748	AC	48	706680.108	7145378.68	549.767	-60	135	E51/1033
MWAC2749	AC	73	706609.398	7145449.39	549.453	-60	135	E51/1033
MWAC2750	AC	54	706538.687	7145520.101	548.737	-60	135	E51/1033
MWAC2751	AC	59	706467.976	7145590.812	547.979	-60	135	E51/1033
MWAC2752	AC	54	706397.265	7145661.522	546.981	-60	135	E51/1033
MWAC2753	AC	60	706326.555	7145732.233	546.041	-60	135	E51/1033
MWAC2754	AC	64	706255.844	7145802.944	545.14	-60	135	E51/1033
MWAC2755	AC	71	706185.133	7145873.654	544.319	-60	135	E51/1033
MWAC2756	AC	65	706114.423	7145944.365	543.493	-60	135	E51/1033
MWAC2757	AC	57	706043.712	7146015.076	542.676	-60	135	E51/1033
MWAC2758	AC	78	705973.001	7146085.786	541.739	-60	135	E51/1033
MWAC2759	AC	70	705548.737	7146510.051	540.993	-60	135	E51/1033
MWAC2760	AC	64	705478.027	7146580.761	540.999	-60	135	E51/1033
MWAC2761	AC	98	705407.316	7146651.472	541.003	-60	135	E51/1033
MWAC2762	AC	64	705349.841	7146712.059	541.006	-60	135	E51/1033
MWAC2763	AC	60	705222.897	7146848.272	541.141	-60	135	E52/1672

Hole ID	Hole Type	Total Depth	Easting (MGA94_Z51)	Northing (MGA94_Z51)	RL (m)	Dip	Azimuth	Tenement
MWAC2764	AC	24	705152.186	7146918.983	541.4	-60	135	E52/1672
MWAC2765	AC	118	705081.475	7146989.693	541.658	-60	135	E52/1672
MWAC2766	AC	100	705010.765	7147060.404	541.917	-60	135	E52/1672
MWAC2767	AC	48	704940.054	7147131.115	541.971	-60	135	E52/1672
MWAC2768	AC	52	704869.343	7147201.825	541.966	-60	135	E52/1672
MWAC2769	AC	105	704798.633	7147272.536	541.961	-60	135	E52/1672
MWAC2770	AC	96	704657.211	7147413.957	542.193	-60	135	E52/1672
MWAC2771	AC	52	704586.501	7147484.668	542.425	-60	135	E52/1672
MWAC2772	AC	60	704515.79	7147555.379	542.852	-60	135	E52/1672
MWAC2773	AC	56	704445.079	7147626.089	542.977	-60	135	E52/1672
MWAC2774	AC	84	704374.369	7147696.8	543.257	-60	135	E52/1672
MWAC2775	AC	145	704303.658	7147767.511	543.452	-60	135	E52/1672
MWAC2776	AC	138	704232.947	7147838.222	543.669	-60	135	E52/1672
MWAC2777	AC	49	704162.237	7147908.932	543.913	-60	135	E52/1672
MWAC2778	AC	46	704091.526	7147979.643	544.189	-60	135	E52/1672
MWAC2779	AC	153	704020.815	7148050.354	544.491	-60	135	E52/1672
MWAC2780	AC	165	703950.105	7148121.064	544.737	-60	135	E52/1672
MWAC2781	AC	165	703879.394	7148191.775	544.808	-60	135	E52/1672
MWAC2782	AC	159	703808.683	7148262.486	544.856	-60	135	E52/1672
MWAC2783	AC	165	703737.973	7148333.196	544.911	-60	135	E52/1672
MWAC2784	AC	165	703667.262	7148403.907	544.987	-60	135	E52/1672
MWAC2785	AC	123	703525.841	7148545.328	545.302	-60	135	E52/1672
MWAC2786	AC	10	704700.209	7145095.837	539.967	-60	135	E51/1033
MWAC2787	AC	60	704629.499	7145166.548	539.987	-60	135	E51/1033
MWAC2788	AC	91	704558.788	7145237.258	540.012	-60	135	E51/1033
MWAC2789	AC	24	704488.077	7145307.969	540.029	-60	135	E51/1033
MWAC2790	AC	61	704417.366	7145378.68	540.014	-60	135	E51/1033
MWAC2791	AC	54	704346.656	7145449.39	539.937	-60	135	E51/1033
MWAC2792	AC	53	704275.945	7145520.101	539.672	-60	135	E51/1033
MWAC2793	AC	114	704134.524	7145661.522	539.015	-60	135	E51/1033
MWAC2794	AC	35	703922.392	7145873.654	539.083	-60	135	E51/1033
MWAC2795	AC	41	703851.681	7145944.365	539.572	-60	135	E51/1033
MWAC2796	AC	51	703780.97	7146015.076	540.116	-60	135	E51/1033
MWAC2797	AC	51	703710.26	7146085.786	540.605	-60	135	E51/1033
MWAC2798	AC	52	703639.549	7146156.497	541.021	-60	135	E51/1033
MWAC2799	AC	64	703568.838	7146227.208	541.008	-60	135	E51/1033
MWAC2800	AC	93	703498.128	7146297.918	540.999	-60	135	E51/1033
MWAC2801	AC	117	703427.417	7146368.629	540.994	-60	135	E51/1033
MWAC2802	AC	27	703356.706	7146439.34	540.989	-60	135	E51/1033
MWAC2803	AC	55	703285.996	7146510.051	540.983	-60	135	E51/1033
MWAC2804	AC	78	703215.285	7146580.761	541.092	-60	135	E51/1033
MWAC2805	AC	81	703144.574	7146651.472	541.337	-60	135	E51/1033
MWAC2806	AC	65	703073.864	7146722.183	541.603	-60	135	E51/1033
MWAC2807	AC	127	703030.866	7146777.561	541.816	-60	135	E52/1672
MWAC2808	AC	159	702960.155	7146848.272	541.948	-60	135	E52/1672
MWAC2809	AC	165	702889.444	7146918.983	541.943	-60	135	E52/1672
MWAC2810	AC	165	702818.734	7146989.693	541.939	-60	135	E52/1672
MWAC2811	AC	165	702748.023	7147060.404	541.934	-60	135	E52/1672
MWAC2812	AC	111	702677.312	7147131.115	541.938	-60	135	E52/1672
MWAC2813	AC	144	702606.602	7147201.825	541.943	-60	135	E52/1672
MWAC2814	AC	103	702535.891	7147272.536	541.948	-60	135	E52/1672
MWAC2815	AC	147	702465.18	7147343.247	541.95	-60	135	E52/1672
MWAC2816	AC	147	702394.47	7147413.957	541.908	-60	135	E52/1672
MWAC2817	AC	102	702323.759	7147484.668	541.867	-60	135	E52/1672
MWAC2818	AC	165	702253.048	7147555.379	541.825	-60	135	E52/1672
MWAC2819	AC	11	703215.285	7144318.019	536.982	-60	135	E51/1033
MWAC2820	AC	64	703144.574	7144388.73	536.963	-60	135	E51/1033
MWAC2821	AC	37	702861.732	7144671.573	537.359	-60	135	E51/1033
MWAC2822	AC	85	702791.021	7144742.284	537.666	-60	135	E51/1033
MWAC2823	AC	93	702720.31	7144812.994	538.353	-60	135	E51/1033
MWAC2824	AC	150	702649.6	7144883.705	539.014	-60	135	E51/1033
MWAC2825	AC	66	702578.889	7144954.416	539.228	-60	135	E51/1033
MWAC2826	AC	61	702508.178	7145025.126	539.422	-60	135	E51/1033
MWAC2827	AC	57	702437.468	7145095.837	539.628	-60	135	E51/1033
MWAC2828	AC	96	702366.757	7145166.548	539.853	-60	135	E51/1033
MWAC2829	AC	51	702296.046	7145237.258	540.048	-60	135	E51/1033
MWAC2830	AC	68	702225.335	7145307.969	540.026	-60	135	E51/1033
MWAC2831	AC	43	702154.625	7145378.68	540.006	-60	135	E51/1033
MWAC2832	AC	47	702083.914	7145449.39	540.093	-60	135	E51/1033

Hole ID	Hole Type	Total Depth	Easting (MGA94_Z51)	Northing (MGA94_Z51)	RL (m)	Dip	Azimuth	Tenement
MWAC2833	AC	75	702013.203	7145520.101	540.236	-60	135	E51/1033
MWAC2834	AC	85	701942.493	7145590.812	540.34	-60	135	E51/1033
MWAC2835	AC	110	701871.782	7145661.522	540.548	-60	135	E51/1033
MWAC2836	AC	126	701801.071	7145732.233	540.758	-60	135	E51/1033
MWAC2837	AC	136	701730.361	7145802.944	540.969	-60	135	E51/1033
MWAC2838	AC	143	701659.65	7145873.654	541.09	-60	135	E51/1033
MWAC2839	AC	163	701588.939	7145944.365	540.927	-60	135	E51/1033
MWAC2840	AC	150	701518.229	7146015.076	540.764	-60	135	E51/1033
MWAC2841	AC	154	701447.518	7146085.786	540.396	-60	135	E51/1033
MWAC2842	AC	150	701376.807	7146156.497	540.222	-60	135	E51/1033
MWAC2843	AC	49	700952.543	7144318.019	537.431	-60	135	E51/1033
MWAC2844	AC	48	700881.833	7144388.73	537.506	-60	135	E51/1033
MWAC2845	AC	34	700811.122	7144459.441	537.54	-60	135	E51/1033
MWAC2846	AC	114	700740.411	7144530.152	537.68	-60	135	E51/1033
MWAC2847	AC	38	700669.701	7144600.862	537.82	-60	135	E51/1033
MWAC2848	AC	34	700598.99	7144671.573	537.943	-60	135	E51/1033
MWAC2849	AC	25	700528.279	7144742.284	537.975	-60	135	E51/1033
MWAC2850	AC	40	700457.569	7144812.994	537.97	-60	135	E51/1033
MWAC2851	AC	38	700386.858	7144883.705	537.965	-60	135	E51/1033
MWAC2852	AC	8	700104.015	7145166.548	537.872	-60	135	E51/1033
MWAC2853	AC	101	700033.304	7145237.258	538.016	-60	135	E51/1033
MWAC2854	AC	44	699962.594	7145307.969	538.004	-60	135	E51/1033
MWAC2855	AC	143	699952.594	7145318.969	538.002	-60	135	E51/1033
MWAC2856	AC	111	699891.883	7145378.68	537.992	-60	135	E51/1033
MWAC2857	AC	107	699821.172	7145449.39	537.976	-60	135	E51/1033
MWAC2858	AC	150	699750.462	7145520.101	538.113	-60	135	E51/1033
MWAC2859	AC	165	699679.751	7145590.812	538.536	-60	135	E51/1033
MWAC2860	AC	165	699609.04	7145661.522	539.455	-60	135	E51/1033
MWAC2861	AC	165	699538.33	7145732.233	540.239	-60	135	E51/1033
MWAC2862	AC	165	699467.619	7145802.944	541.149	-60	135	E51/1033
MWAC2863	AC	87	701306.097	7146227.208	539.941	-60	135	E51/1033
MWAC2864	AC	165	701235.386	7146297.918	539.674	-60	135	E51/1033
MWAC2865	AC	165	701164.675	7146368.629	539.628	-60	135	E51/1033
MWAC2866	AC	141	701093.965	7146439.34	539.696	-60	135	E51/1033
MWAC2867	AC	165	701023.254	7146510.051	539.798	-60	135	E51/1033
MWAC2868	AC	61	700952.543	7146580.761	539.837	-60	135	E51/1033
MWAC2869	AC	71	700881.833	7146651.472	540.042	-60	135	E51/1033
MWAC2870	AC	64	700811.122	7146722.183	540.181	-60	135	E51/1033
MWAC2871	AC	96	700104.015	7142903.806	534.54	-60	135	E51/1033
MWAC2872	AC	109	700033.304	7142974.517	534.702	-60	135	E51/1033
MWAC2901	AC	8	677900	7143600	541.527	-60	180	E52/1613
MWAC2902	AC	3	677900	7143700	541.992	-60	180	E52/1613
MWAC2903	AC	15	677900	7143800	542.301	-60	180	E52/1613
MWAC2904	AC	10	677900	7143900	542.61	-60	180	E52/1613
MWAC2905	AC	4	677900	7144000	542.7	-60	180	E52/1613
MWAC2906	AC	43	677900	7144100	542.704	-60	180	E52/1613
MWAC2907	AC	135	677900	7144200	542.709	-60	180	E52/1613
MWAC2908	AC	100	677900	7144300	542.698	-60	180	E52/1613
MWAC2909	AC	76	677900	7144400	542.688	-60	180	E52/1613
MWAC2910	AC	81	677900	7144500	542.668	-60	180	E52/1613
MWAC2911	AC	71	677900	7144600	542.642	-60	180	E52/1613
MWAC2912	AC	160	677900	7144700	542.62	-60	180	E52/1613
MWAC2913	AC	144	677900	7144800	542.61	-60	180	E52/1613
MWAC2914	AC	91	677904	7144654	537.61	-60	180	E52/1613
MWAC2915	AC	90	677899	7144446	537.61	-60	180	E52/1613
MWAC2916	AC	110	677900	7144900	542.6	-60	180	E52/1613
MWAC2917	AC	114	677900	7145000	542.591	-60	180	E52/1613
MWAC2918	AC	165	677900	7145100	542.577	-60	180	E52/1613
MWAC2919	AC	113	677900	7145200	542.564	-60	180	E52/1613
MWAC2920	AC	133	677900	7145300	542.05	-60	180	E52/1613
MWAC2921	AC	116	677900	7145400	541.418	-60	180	E52/1613
MWAC2922	AC	19	677900	7145500	540.836	-60	180	E52/1613
MWAC2923	AC	72	677900	7145600	540.133	-60	180	E52/1613
MWAC2924	AC	90	677900	7145700	539.431	-60	180	E52/1613
MWAC2925	AC	134	677900	7145800	538.905	-60	180	E52/1613
MWAC2926	AC	165	677900	7145900	538.452	-60	180	E52/1613
MWAC2927	AC	165	677900	7146000	537.999	-60	180	E52/1613
MWAC2928	AC	159	677900	7146100	537.857	-60	180	E52/1613
MWAC2929	AC	58	677905	7145500	540.836	-60	180	E52/1613

Hole ID	Hole Type	Total Depth	Easting (MGA94_Z51)	Northing (MGA94_Z51)	RL (m)	Dip	Azimuth	Tenement
MWAC2930	AC	165	677900	7146200	537.782	-60	180	E52/1613
MWAC2931	AC	129	677900	7146300	537.769	-60	180	E52/1613
MWAC2932	AC	165	677900	7146400	537.767	-60	180	E52/1613
MWAC2933	AC	102	677900	7146500	537.755	-60	180	E52/1613
MWAC2934	AC	145	677900	7146600	537.961	-60	180	E52/1613
MWAC2935	AC	165	677900	7146700	538.409	-60	180	E52/1613
MWAC2936	AC	165	677900	7146800	538.856	-60	180	E52/1613
MWAC2937	AC	122	677900	7146900	539.509	-60	180	E52/1613
MWAC2938	AC	165	677900	7147000	540.234	-60	180	E52/1613
MWAC2939	AC	81	677900	7147100	540.914	-60	180	E52/1613
MWAC2940	AC	147	677900	7147200	541.574	-60	180	E52/1613
MWAC2941	AC	165	677900	7147300	542.234	-60	180	E52/1613
MWAC2942	AC	139	677900	7147400	542.816	-60	180	E52/1613
MWAC2943	AC	159	677900	7147500	543.453	-60	180	E52/1613
MWAC2944	AC	87	677900	7147600	544.091	-60	180	E52/1613
MWAC2945	AC	161	677900	7147700	544.33	-60	180	E52/1613
MWAC2946	AC	90	677900	7147800	544.621	-60	180	E52/1613
MWAC2947	AC	69	677900	7147900	544.742	-60	180	E52/1613
MWAC2948	AC	127	677900	7148000	544.499	-60	180	E52/1613
MWAC2949	AC	160	677900	7148100	544.255	-60	180	E52/1613
MWAC2950	AC	31	679500	7143500	536.926	-60	180	E52/1613
MWAC2951	AC	109	679500	7143600	537.578	-60	180	E52/1613
MWAC2952	AC	78	679500	7143700	538.098	-60	180	E52/1613
MWAC2953	AC	53	679500	7143800	538.526	-60	180	E52/1613
MWAC2954	AC	76	679500	7143900	538.953	-60	180	E52/1613
MWAC2955	AC	117	679500	7144000	539.279	-60	180	E52/1613
MWAC2956	AC	111	679500	7144100	539.597	-60	180	E52/1613
MWAC2957	AC	126	679500	7144200	539.826	-60	180	E52/1613
MWAC2958	AC	107	679500	7144300	539.816	-60	180	E52/1613
MWAC2959	AC	96	679500	7144400	539.806	-60	180	E52/1613
MWAC2960	AC	165	679500	7144500	539.841	-60	180	E52/1613
MWAC2961	AC	165	679500	7144600	539.903	-60	180	E52/1613
MWAC2962	AC	17	679500	7144700	539.963	-60	180	E52/1613
MWAC2963	AC	136	679500	7144800	539.957	-60	180	E52/1613
MWAC2964	AC	16	679500	7144900	539.951	-60	180	E52/1613
MWAC2965	AC	4	679500	7145000	539.943	-60	180	E52/1613
MWAC2966	AC	6	679500	7145100	539.929	-60	180	E52/1613
MWAC2967	AC	104	679500	7145200	539.915	-60	180	E52/1613
MWAC2968	AC	106	679500	7145300	540.199	-60	180	E52/1613
MWAC2969	AC	161	679500	7145400	540.599	-60	180	E52/1613
MWAC2970	AC	65	679500	7145500	541.003	-60	180	E52/1613
MWAC2971	AC	90	679500	7145600	541.717	-60	180	E52/1613
MWAC2972	AC	162	679500	7145700	542.431	-60	180	E52/1613
MWAC2973	AC	153	679500	7145800	543.134	-60	180	E52/1613
MWAC2974	AC	163	679500	7145900	543.849	-60	180	E52/1613
MWAC2975	AC	122	679500	7146000	544.565	-60	180	E52/1613
MWAC2976	AC	121	679500	7146100	545.525	-60	180	E52/1613
MWAC2977	AC	81	679500	7146200	546.56	-60	180	E52/1613
MWAC2978	AC	85	679500	7146300	547.566	-60	180	E52/1613
MWAC2979	AC	96	679500	7146400	548.494	-60	180	E52/1613
MWAC2980	AC	89	679500	7146500	549.421	-60	180	E52/1613
MWAC2981	AC	115	679500	7146600	549.482	-60	180	E52/1613
MWAC2982	AC	85	679500	7146700	548.734	-60	180	E52/1613
MWAC2983	AC	102	679500	7146800	547.986	-60	180	E52/1613
MWAC2984	AC	135	679500	7146900	547.887	-60	180	E52/1613
MWAC2985	AC	159	679500	7147000	547.852	-60	180	E52/1613
MWAC2986	AC	108	679500	7147100	548.208	-60	180	E52/1613
MWAC2987	AC	84	679500	7147200	549.892	-60	180	E52/1613
MWAC2988	AC	117	679500	7147300	551.576	-60	180	E52/1613
MWAC2989	AC	108	679500	7147400	553.763	-60	180	E52/1613
MWAC2990	AC	81	679500	7147500	556.401	-60	180	E52/1613
MWAC2991	AC	16	681100	7142000	524.356	-60	180	E52/1613
MWAC2992	AC	17	681100	7142100	524.67	-60	180	E52/1613
MWAC2993	AC	9	681100	7142200	525.06	-60	180	E52/1613
MWAC2994	AC	7	681100	7142300	525.451	-60	180	E52/1613
MWAC2995	AC	6	681100	7142400	525.757	-60	180	E52/1613
MWAC2996	AC	5	681100	7142500	526.041	-60	180	E52/1613
MWAC2997	AC	24	681100	7142600	526.338	-60	180	E52/1613
MWAC2998	AC	9	681100	7142700	526.629	-60	180	E52/1613

Hole ID	Hole Type	Total Depth	Easting (MGA94_Z51)	Northing (MGA94_Z51)	RL (m)	Dip	Azimuth	Tenement
MWAC2999	AC	11	681100	7142800	526.919	-60	180	E52/1613
MWAC3000	AC	6	681100	7142900	527.184	-60	180	E52/1613
MWAC3101	AC	82	681100	7143000	527.433	-60	180	E52/1613
MWAC3102	AC	138	681100	7143100	527.683	-60	180	E52/1613
MWAC3103	AC	82	681100	7144000	532.024	-60	180	E52/1613
MWAC3104	AC	137	681100	7144300	533.902	-60	180	E52/1613
MWAC3105	AC	111	681100	7144400	534.414	-60	180	E52/1613
MWAC3106	AC	152	681100	7144500	534.916	-60	180	E52/1613

Appendix 2

JORC Code, 2012 Edition, Table 1

(Information provided by Sandfire Resources NL)

Section 1: Sampling Techniques and Data

Criteria	JORC Code Explanation	Commentary
Sampling techniques	Nature and quality of sampling (e.g. cut channels, random chips, or specific specialised industry standard measurement tools appropriate to the minerals under investigation, such as down hole gamma sondes, or handheld XRF instruments, etc.). These examples should not be taken as limiting the broad meaning of sampling.	AC samples are collected using spear techniques for both composite and single metre samples. RC samples are collected by a cone splitter for single metre samples or a sampling spear for first pass composite samples using a face sampling hammer with a nominal 140mm hole. Sampling of diamond drilling (DD) includes half or quarter-core sampling of NQ2 core.
	Include reference to measures taken to ensure sample representivity and the appropriate calibration of any measurement tools or systems used.	Sampling is guided by Sandfire protocols and Quality Control (QC) procedures as per industry standard.
	Aspects of the determination of mineralisation that are Material to the Public Report. In cases where 'industry standard' work has been done this would be relatively simple (e.g. 'reverse circulation drilling was used to obtain 1 m samples from which 3 kg was pulverised to produce a 30 g charge for fire assay'). In other cases more explanation may be required, such as where there is coarse gold that has inherent sampling problems. Unusual commodities or mineralisation types (e.g. submarine nodules) may warrant disclosure of detailed information.	DD Sample size reduction is through a Jaques jaw crusher to -10mm with a second stage reduction via Boyd crusher to -4mm. Representative subsamples are split and pulverised through LM5. AC and RC samples are crushed to -4mm through a Boyd crusher and representative subsamples pulverised via LM5. Pulverising is to nominal 90% passing -75µm and checked using wet sieving technique. Samples are assayed using Mixed 4 Acid Digest (MAD) 0.3g charge and MAD Hotbox 0.15g charge methods with ICPOES or ICPMS. Fire Assay is completed by firing 40g portion of the sample with ICPMS finish.
Drilling techniques	Drill type (e.g. core, reverse circulation, open-hole hammer, rotary air blast, auger, Bangka, sonic, etc.) and details (e.g. core diameter, triple or standard tube, depth of diamond tails, face-sampling bit or other type, whether core is oriented and if so, by what method, etc.).	All AC drilling was completed with a Drillboss 300 with on-board compressor (700cfm at 400psi) using a nominal 90mm diameter air core drill bit. AC drill collars are surveyed using a Garmin GPS Map 64. All RC drilling was completed with a Schramm T685 drill rig using a sampling hammer with a nominal 140mm hole diameter. DD is completed using NQ2 size coring equipment. RC and DD drill collars are surveyed using RTK GPS with down hole surveying. Downhole surveying is undertaken using a gyroscopic survey instrument. All core where possible is oriented using a Reflex ACT II RD orientation tool.
Drill sample	Method of recording and assessing core and	AC, RC and DD sample recoveries are logged and

Criteria	JORC Code Explanation	Commentary
<p>recovery</p>	<p>chip sample recoveries and results assessed.</p>	<p>captured into the database. DD core recoveries are measured by drillers for every drill run. The core length recovered is physically measured for each run and recorded and used to calculate the core recovery as a percentage core recovered.</p>
	<p>Measures taken to maximise sample recovery and ensure representative nature of the samples.</p>	<p>Appropriate measures are taken to maximise sample recovery and ensure the representative nature of the samples. This includes diamond core being reconstructed into continuous intervals on angle iron racks for orientation, metre marking and reconciled against core block markers. Recovery and moisture content are routinely recorded for composite and 1m samples. The majority of AC and RC samples collected are of good quality with minimal wet sampling in the project area.</p>
	<p>Whether a relationship exists between sample recovery and grade and whether sample bias may have occurred due to preferential loss/gain of fine/coarse material.</p>	<p>No sample recovery issues are believed to have impacted on potential sample bias. When grades are available the comparison can be completed.</p>
<p>Logging</p>	<p>Whether core and chip samples have been geologically and geotechnically logged to a level of detail to support appropriate Mineral Resource estimation, mining studies and metallurgical studies.</p>	<p>AC and RC chips are washed and stored in chip trays in 1m intervals. Geological logging is completed for all holes and representative across the project area. All geological fields (i.e. lithology, alteration etc.) are logged directly to a digital format following procedures and using Sandfire geological codes. Data is imported into Sandfire’s central database after validation in Ocris.</p>
	<p>Whether logging is qualitative or quantitative in nature. Core (or costean, channel, etc.) photography.</p>	<p>Logging is both qualitative and quantitative depending on field being logged. All core and chip trays are photographed.</p>
	<p>The total length and percentage of the relevant intersections logged.</p>	<p>All drill holes are fully logged.</p>
<p>Sub-sampling techniques and sample preparation</p>	<p>If core, whether cut or sawn and whether quarter, half or all core taken.</p>	<p>Core orientation is completed where possible and all are marked prior to sampling. Half and quarter core samples are produced using Almonte Core Saw. Samples are weighed and recorded.</p>
	<p>If non-core, whether riffled, tube sampled, rotary split, etc. and whether sampled wet or dry.</p>	<p>AC samples consist of 5m composite spear samples produced from 1m sample piles. Additional 1m sampling is completed depending on results from 5m composite samples or where mineralisation is observed while drilling is occurring. RC 1m samples are split using a cone or riffle splitter. The majority of RC samples are dry. On occasions that wet samples are encountered they are dried prior to splitting with a riffle</p>

Criteria	JORC Code Explanation	Commentary
	<p>For all sample types, the nature, quality and appropriateness of the sample preparation technique.</p> <p>Quality control procedures adopted for all sub-sampling stages to maximise representivity of samples.</p> <p>Measures taken to ensure that the sampling is representative of the in situ material collected, including for instance results for field duplicate/second-half sampling.</p> <p>Whether sample sizes are appropriate to the grain size of the material being sampled.</p>	<p>splitter.</p> <p>All samples are sorted, dried at 80° for up to 24 hours and weighed. Samples are Boyd crushed to -4mm and pulverised using LM5 mill to 90% passing 75µm. Sample splits are weighed at a frequency of 1:20 and entered into the job results file. Pulverising is completed using LM5 mill to 90% passing 75µm using wet sieving technique.</p> <p>1:20 grind quality checks are completed for 90% passing 75µm criteria to ensure representativeness of sub-samples.</p> <p>Sampling is carried out in accordance with Sandfire protocols as per industry best practice.</p> <p>The sample sizes are considered appropriate for the VHMS and Gold mineralisation types.</p>
<p>Quality of assay data and laboratory tests</p>	<p>The nature, quality and appropriateness of the assaying and laboratory procedures used and whether the technique is considered partial or total.</p>	<p>Samples are assayed using Mixed 4 Acid Digest (MAD) 0.3g charge and MAD Hotbox 0.15g charge methods with ICPOES or ICPMS. The samples are digested and refluxed with a mixture of acids including Hydrofluoric, Nitric, Hydrochloric and Perchloric acids and conducted for multi elements including Cu, Pb, Zn, Ag, As, Fe, S, Sb, Bi, Mo, Re, Mn, Co, Cd, Cr, Ni, Se, Te, Ti, Zr, V, Sn, W and Ba. The MAD Hotbox method is an extended digest method that approaches a total digest for many elements however some refractory minerals are not completely attacked. The elements S, Cu, Zn, Co, Fe, Ca, Mg, Mn, Ni, Cr, Ti, K, Na, V are determined by ICPOES, and Ag, Pb, As, Sb, Bi, Cd, Se, Te, Mo, Re, Zr, Ba, Sn, W are determined by ICPMS. Samples are analysed for Au, Pd and Pt by firing a 40g of sample with ICP AES/MS finish. Lower sample weights are employed where samples have very high S contents. This is a classical FA process and results in total separation of Au, Pt and Pd in the samples. The analytical methods are considered appropriate for this mineralisation style.</p>
	<p>For geophysical tools, spectrometers, handheld XRF instruments, etc., the parameters used in determining the analysis including instrument make and model, reading times, calibrations factors applied and their derivation, etc..</p>	<p>For DD and RC drilling downhole Electromagnetic (DHEM) Geophysical Surveys have been completed for Sandfire by Merlin Geophysical Solutions. Geophysical survey parameters include:</p> <ul style="list-style-type: none"> • Merlin Geophysical Solutions MT-200 and MT-400P transmitters, DigiAtlantis probe and receiver • 300m x 300m single turn loop, or as

Criteria	JORC Code Explanation	Commentary
		<p>appropriate to the geological context. Moving Loop Electromagnetic (MLEM) surveys have been undertaken by Merlin Geophysical Solutions with the following parameters.</p> <ul style="list-style-type: none"> • Merlin Geophysical Solutions MT-400P transmitters, Monex Geoscope receiver system • 200m x 200m single turn loop, or as appropriate to the geological context.
	<p>Nature of quality control procedures adopted (e.g. standards, blanks, duplicates, external laboratory checks) and whether acceptable levels of accuracy (i.e. lack of bias) and precision have been established.</p>	<p>Sandfire DeGrussa QAQC protocol is considered industry standard with standard reference material (SRM) submitted on regular basis with routine samples. SRMs and blanks are inserted at a minimum of 5% frequency rate.</p>
<p>Verification of sampling and assaying</p>	<p>The verification of significant intersections by either independent or alternative company personnel.</p>	<p>Significant intersections have been verified by alternative company personnel.</p>
	<p>The use of twinned holes.</p>	<p>None of the drill holes in this report are twinned.</p>
	<p>Documentation of primary data, data entry procedures, data verification, data storage (physical and electronic) protocols.</p>	<p>Primary data is captured on field “tough book” laptops using Ocris Software. The software has validation routines and data is then imported into a secure central database.</p>
	<p>Discuss any adjustment to assay data.</p>	<p>The primary data is always kept and is never replaced by adjusted or interpreted data.</p>
<p>Location of data points</p>	<p>Accuracy and quality of surveys used to locate drill holes (collar and down-hole surveys), trenches, mine workings and other locations used in Mineral Resource estimation.</p>	<p>The Sandfire Survey team undertakes survey works under the guidelines of best industry practice. All AC holes are surveyed in the field using a Garmin GPS Map 64. Estimated accuracy of this device is +/- 4m’s . All DD and RC drill collars are accurately surveyed using an RTK GPS system within +/-50mm of accuracy (X,Y,Z). Downhole surveys are completed by gyroscopic downhole methods at regular intervals.</p>
	<p>Specification of the grid system used.</p>	<p>Coordinate and azimuth are reported in MGA 94 Zone 50.</p>
	<p>Quality and adequacy of topographic control.</p>	<p>Topographic control was established using LiDar laser imagery technology.</p>
<p>Data spacing and distribution</p>	<p>Data spacing for reporting of Exploration Results.</p>	<p>First pass AC and drilling is completed at a spacing of 400 m x 100 m. Infill drilling may be completed at 200 m x 100 m dependant on results. In areas of observed mineralisation and adjacent to it, hole spacing on drill may be narrowed to 50m. DD and RC drilling is completed as required to test geological targets. A set pattern is adopted once a zone of economic mineralisation has been broadly defined.</p>

Criteria	JORC Code Explanation	Commentary
	Whether the data spacing and distribution is sufficient to establish the degree of geological and grade continuity appropriate for the Mineral Resource and Ore Reserve estimation procedure(s) and classifications applied.	Data spacing and distribution is not sufficient to establish the degree of geological and grade continuity appropriate for Mineral Resource estimation.
	Whether sample compositing has been applied.	AC and RC samples consist of 5m composite spear samples produced from 1m sample piles. Additional 1m sampling is completed depending on results from 5m composite samples or where visible mineralisation is observed while drilling is occurring.
Orientation of data in relation to geological structure	Whether the orientation of sampling achieves unbiased sampling of possible structures and the extent to which this is known, considering the deposit type.	There is no significant orientation based sampling bias known at this time in the Morck's Well project area.
	If the relationship between the drilling orientation and the orientation of key mineralised structures is considered to have introduced a sampling bias, this should be assessed and reported if material.	The drill hole may not necessarily be perpendicular to the orientation of the intersected mineralisation. Orientation of the mineralisation is not currently known. All reported mineralised intervals are downhole intervals not true widths.
Sample security	The measures taken to ensure sample security.	Appropriate security measures are taken to dispatch samples to the laboratory. Chain of custody of samples is being managed by Sandfire Resources NL. Samples are stored onsite and transported to laboratory by a licenced transport company in sealed bulker bags. The laboratory receipts received samples against the sample dispatch documents and issues a reconciliation report for every sample batch.
Audits or reviews	The results of any audits or reviews of sampling techniques and data.	No external audits or reviews of the sampling techniques and data have been completed, on this project.

Section 2: Reporting of Exploration Results

Criteria	JORC Code Explanation	Commentary
Mineral tenement and land tenure status	Type, reference name/number, location and ownership including agreements or material issues with third parties such as joint ventures, partnerships, overriding royalties, native title interests, historical sites, wilderness or national park and environmental settings.	The Morck Well project encompasses E52/1672, E52/1613 and E51/1033 which are jointly owned by Auris Minerals Limited (80%) and Fe Limited (20%). Sandfire is currently farming into the project with the right to earn 70% interest in the project area. (Refer to terms of Farm-In Agreement dated 27 February 2018). The adjacent tenement, E52/2049, is part of Enterprise Minerals' wholly owned Doolgunna project, which covers 975km ² . Sandfire is currently farming into the project with the right to earn 75% in the project area (Refer to terms of Farm-In Agreement dated 12 October 2016). The Project is centred ~120km north-east of Meekatharra, in Western Australia and forms part of Sandfire's Doolgunna Project, comprising

Criteria	JORC Code Explanation	Commentary
	<p>The security of the tenure held at the time of reporting along with any known impediments to obtaining a licence to operate in the area.</p>	<p>of a package of 6,276 square kilometres of contiguous tenements surrounding the DeGrussa Copper Mine.</p> <p>All tenements are current and in good standing.</p>
Exploration done by other parties	Acknowledgment and appraisal of exploration by other parties.	<p>Aside from Sandfire Resources and Auris Minerals Limited there has been no recent exploration undertaken on the Morck Well Project. Exploration work completed prior to Auris's tenure included geochemical soil, stream sediment, laterite and rock chip sampling combined with geological mapping. Exploration work on E52/2049 of the Doolgunna Project by Enterprise included a detailed fixed wing airborne magnetic survey in 2007, re-assaying of pulps from a 1km x 1km spaced Maglag geochemical survey in 2009, a heli borne VTEM survey in 2009, 100m x 100m soil sampling and multielement geochemical analysis, and a 400m line spaced Slingram Moving Loop EM (MLEM) survey conducted in 2015.</p>
Geology	Deposit type, geological setting and style of mineralisation.	<p>The Morck Well Project lies within the Proterozoic-aged Bryah rift basin enclosed between the Archaean Marymia Inlier to the north and the Proterozoic Yerrida basin to the south.</p> <p>The principal exploration targets in the Doolgunna Project area are Volcanogenic Massive Sulphide (VMS) deposits located within the Proterozoic Bryah Basin of Western Australia. Secondary targets include orogenic gold deposits.</p>
Drill hole Information	<p>A summary of all information material to the understanding of the exploration results including a tabulation of the following information for all Material drill holes:</p> <ul style="list-style-type: none"> ○ easting and northing of the drill hole collar; ○ elevation or RL (Reduced Level – elevation above sea level in metres); ○ of the drill hole collar; ○ dip and azimuth of the hole; ○ down hole length and interception depth; and ○ hole length. <p>If the exclusion of this information is justified on the basis that the information is not Material and this exclusion does not detract</p>	Refer to Tables 1-6 in the main body of this release.

Criteria	JORC Code Explanation	Commentary
	from the understanding of the report, the Competent Person should clearly explain why this is the case.	
Data aggregation methods	In reporting Exploration Results, weighting averaging techniques, maximum and/or minimum grade truncations (e.g. cutting of high grades) and cut-off grades are usually Material and should be stated.	Significant intersections are based on a cut-off grade of 0.1% Cu and/or 0.1ppm Au and may include up to a maximum of 3m of internal dilution. Cu and Au grades used for calculating significant intersections are uncut.
	Where aggregate intercepts incorporate short lengths of high grade results and longer lengths of low grade results, the procedure used for such aggregation should be stated and some typical examples of such aggregations should be shown in detail.	Reported intersections are based on 5m samples from AC drilling.
	The assumptions used for any reporting of metal equivalent values should be clearly stated.	No metal equivalents are used in the intersection calculation.
Relationship between mineralisation widths and intercept lengths	These relationships are particularly important in the reporting of Exploration Results.	Downhole intercepts of mineralisation reported in this release are from a drillhole orientated approximately perpendicular to the understood regional stratigraphy. The drillhole may not necessarily be perpendicular to the mineralised zone. All widths are reported as downhole intervals.
	If the geometry of the mineralisation with respect to the drill-hole angle is known, its nature should be reported.	The geometry of the mineralisation, relative to the drillhole, is unknown at this stage.
	If it is not known and only the down hole lengths are reported, there should be a clear statement to this effect (e.g. 'down hole length, true width not known').	All intersections reported in this release are downhole intervals. True widths are not known at this stage.
Diagrams	Appropriate maps and sections (with scales) and tabulations of intercepts should be included for any significant discovery being reported These should include, but not be limited to a plan view of drill hole collar locations and appropriate sectional views.	Appropriate maps are included within the body of the accompanying document.
Balanced reporting	Where comprehensive reporting of all Exploration Results is not practicable, representative reporting of both low and high grades and/or widths should be practiced to avoid misleading reporting of Exploration Results.	The accompanying document is considered to represent a balanced report.
Other substantive exploration data	Other exploration data, if meaningful and material, should be reported including (but not limited to): geological observations; geophysical survey results; geochemical survey results; bulk samples – size and method of treatment; metallurgical test results; bulk density, groundwater, geotechnical and rock characteristics;	Downhole Electromagnetic Surveying was completed by Merlin Geophysics. Details for the configuration of the survey can be seen in Appendix 1 of this release.

Criteria	JORC Code Explanation	Commentary
	potential deleterious or contaminating substances.	
Further work	The nature and scale of planned further work (e.g. tests for lateral extensions or depth extensions or large-scale step-out drilling). Diagrams clearly highlighting the areas of possible extensions, including the main geological interpretations and future drilling areas, provided this information is not commercially sensitive.	Additional work including additional drilling, downhole geophysics and surface geophysics is being planned.