

## 94% Gold Recovery from Windalah Testwork

- High-grade gold interval test yields 12m @ 5.13 g/t Au
- More gold drilling results expected this week

### Highlights:

- Average of **94% gold recovery** from cyanide leaching testwork of 15 samples from hole BBRC049 (0-15 metres depth)
- High-grade gold interval reported as **12 metres @ 5.13 g/t Au from surface**, including **2 metres @ 21.48 g/t Au from 3 metres** in latest testwork
- Total gold assay results correlate well with initial laboratory analysis
- Results from **follow-up gold drilling program expected this week**

Bryah Resources Limited (“Bryah” or “the Company”) is pleased to announce the results of leaching testwork undertaken on samples from the Windalah Gold Prospect (“Windalah”), located within its Bryah Basin Project, approximately 140 kilometres north of the town of Meekatharra in central Western Australia (see Figure 1).

The Company recently announced Reverse Circulation (RC) drilling results from 3 drill holes (BBRC047-BBRC049) at Windalah<sup>1</sup>, with drill hole BBRC049 reporting the best gold interval of:

- 12 metres @ 4.32 g/t Au from surface, including 2 metres @ 17.19 g/t Au from 3 metres.

To confirm this result, 15 one metre residual drill samples from BBRC049 (0-15m depth), were delivered for testing for gold recovery by cyanide using a 6-hour bottle roll leach test at a laboratory in Perth.

The results from this testwork confirmed and increased the overall grade of the gold mineralised interval in BBRC049 (using a 0.5 g/t Au cut-off grade) to:

- **12 metres @ 5.13 g/t Au from surface**, including **2 metres @ 21.48 g/t** from 3 metres.

The samples also recorded an average of 94% gold recovery using cyanide leaching. This is a very positive result, demonstrating the potential gold recoveries from Windalah using conventional cyanide leaching.

Bryah has recently completed further drilling at Windalah with the results of seven holes (BBRC052-57 and BBRC060) (see Figure 2) due to be received later this week.

<sup>1</sup> See BYH ASX Announcement dated 4 June 2020

#### Address

Level 1, 85 Havelock Street  
West Perth WA 6005  
Tel: +61 8 9321 0001  
Email: info@bryah.com.au

#### ASX Code: BYH

ABN: 59 616 795 245  
Shares on issue: 131,873,840  
Latest Share Price: \$0.055  
Market Capitalisation: \$7.2M

#### Projects

Bryah Basin – Copper, Gold  
Manganese  
Gabanintha – Gold, Copper  
[bryah.com.au](http://bryah.com.au)

Commenting on the leaching results, Managing Director, Neil Marston said:

“We are delighted with these test results. These results confirm and increase the high-grade gold interval which was reported previously for hole BBRC049. Overall, the mineralised zone is 12 metres at 5.13 g/t gold from surface in this drill hole.

A very high-grade interval within this gold mineralised zone, which we originally reported as 2 metres @ 17.19 g/t gold from 3 metres, using conventional fire assay techniques, has reported an even higher grade of 2 metres @ 21.48 g/t gold from this bulk leaching testwork.

These results support our view that the gold from Windalah will be amenable to processing using conventional cyanide leaching techniques.

We have completed a follow-up drilling program at Windalah last month and expect to receive the assay results for seven new drill holes from the laboratory later this week.”

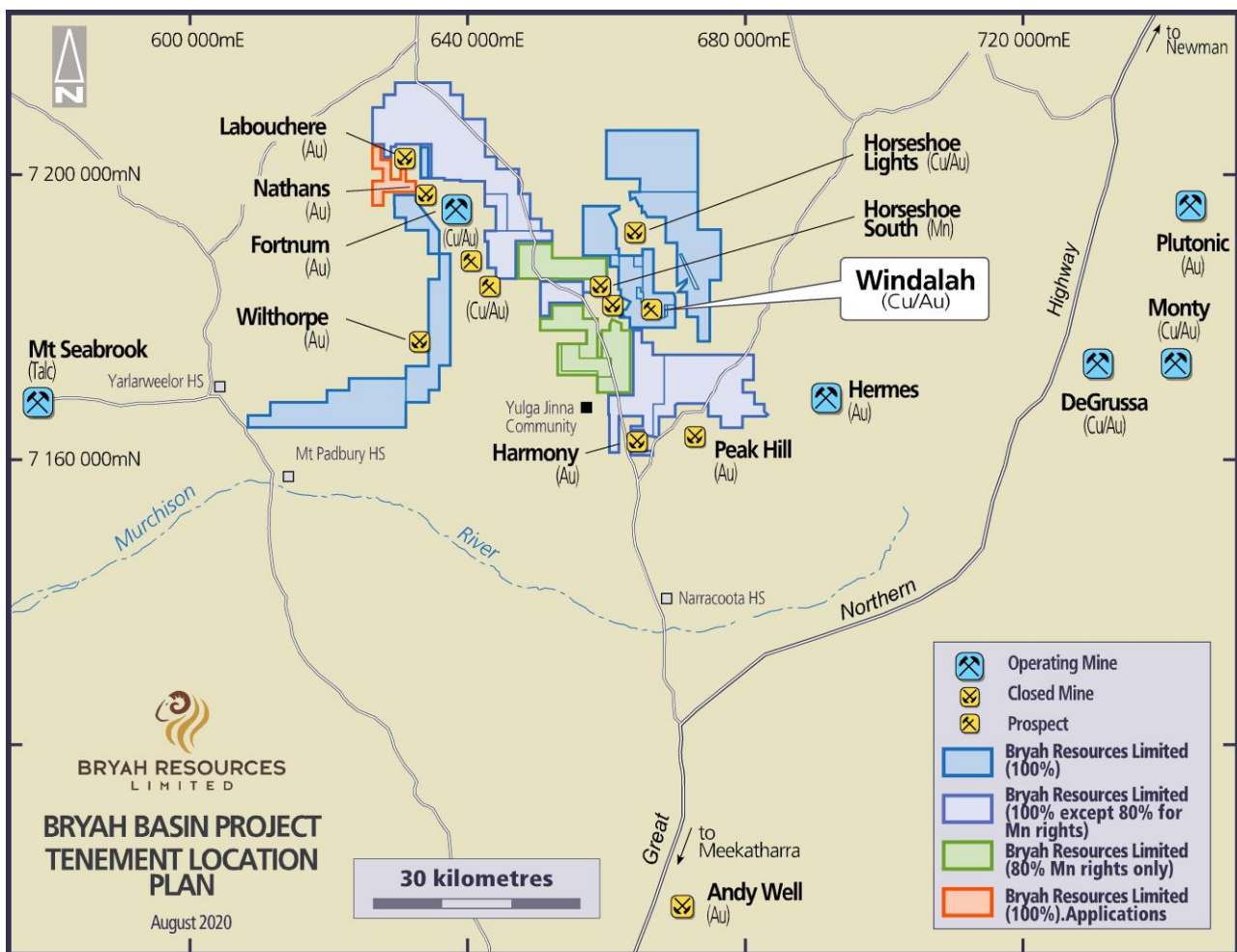


Figure 1 - Project Location Plan

## Leaching Test Results

A total of 15 samples were tested for gold recovery by cyanide using a 6-hour bottle roll leach test at Intertek Australasia's laboratory in Perth. The sample bags containing all the residual RC sample from the drilled metres were recovered from site and delivered to Intertek for analysis by their LeachWELL™ technique. The full bags, weighing about 20 kg each, were crushed and split to produce a 1,000-gram sample for testing.

High-grade cyanide leaching utilises the LeachWELL™ accelerant to determine the cyanide extractable gold and provides an indication of potential recoveries in metallurgical processes and circuits. Recovery and analysis of the residues (tailings) allows reporting of total gold values.

Table 1 below lists the results of the LeachWELL™ and the tailings gold assay which are added together for the total gold grade. The grade received from the initial RC sample analysis, undertaken using a 50-gram Fire Assay (FA50) method, is also included in Table 1 for comparison.

To calculate the percentage of cyanide leachable gold, the LeachWELL™ assay is divided by the total gold grade. Table 1 shows leaching recoveries ranged from 85% to 96%. Overall, the average across the 15 samples is 94% recovery.

A correlation check of the LeachWELL™ tests with the original FA50 results in Table 1 show a greater variance within the higher gold grades; up to +6.52 g/t Au higher in the case of BBRC049 (3-4m).

This is likely to be a result of coarse gold causing nuggety effects, as is seen from panning of this sample (see Figure 3).

**Table 1: Results of LeachWELL™ and Tailings Analysis**

Hole ID	From m	To m	LeachWELL™ Au (ppm)	Tail Au (ppm)	Total Au (ppm)	FA50 Au (ppm)	Diff. Au (ppm)	NaCN Leach (%)
BBRC049	0	1	1.11	0.20	<b>1.31</b>	1.41	-0.10	85%
BBRC049	1	2	0.82	0.07	<b>0.89</b>	0.81	+0.08	92%
BBRC049	2	3	0.65	0.04	<b>0.69</b>	0.54	+0.15	94%
BBRC049	3	4	18.08	0.79	<b>18.87</b>	12.35	+6.52	96%
BBRC049	4	5	22.61	1.48	<b>24.09</b>	22.01	+2.08	94%
BBRC049	5	6	2.66	0.27	<b>2.93</b>	3.07	-0.14	91%
BBRC049	6	7	2.41	0.18	<b>2.59</b>	1.93	+0.66	93%
BBRC049	7	8	0.67	0.06	<b>0.73</b>	0.49	+0.24	92%
BBRC049	8	9	3.64	0.25	<b>3.89</b>	3.58	+0.31	94%
BBRC049	9	10	1.27	0.08	<b>1.35</b>	1.02	+0.33	94%
BBRC049	10	11	1.13	0.09	<b>1.22</b>	1.18	+0.04	93%
BBRC049	11	12	2.91	0.12	<b>3.03</b>	3.50	-0.47	96%
<b>AVERAGE</b>	<b>0</b>	<b>12</b>	<b>4.83</b>	<b>0.30</b>	<b>5.13</b>	<b>4.32</b>	<b>+0.81</b>	<b>94%</b>
BBRC049	12	13	0.41	0.06	<b>0.47</b>	0.35	+0.12	87%
BBRC049	13	14	0.39	0.02	<b>0.41</b>	0.29	+0.12	95%
BBRC049	14	15	0.18	0.03	<b>0.21</b>	0.66	-0.45	86%

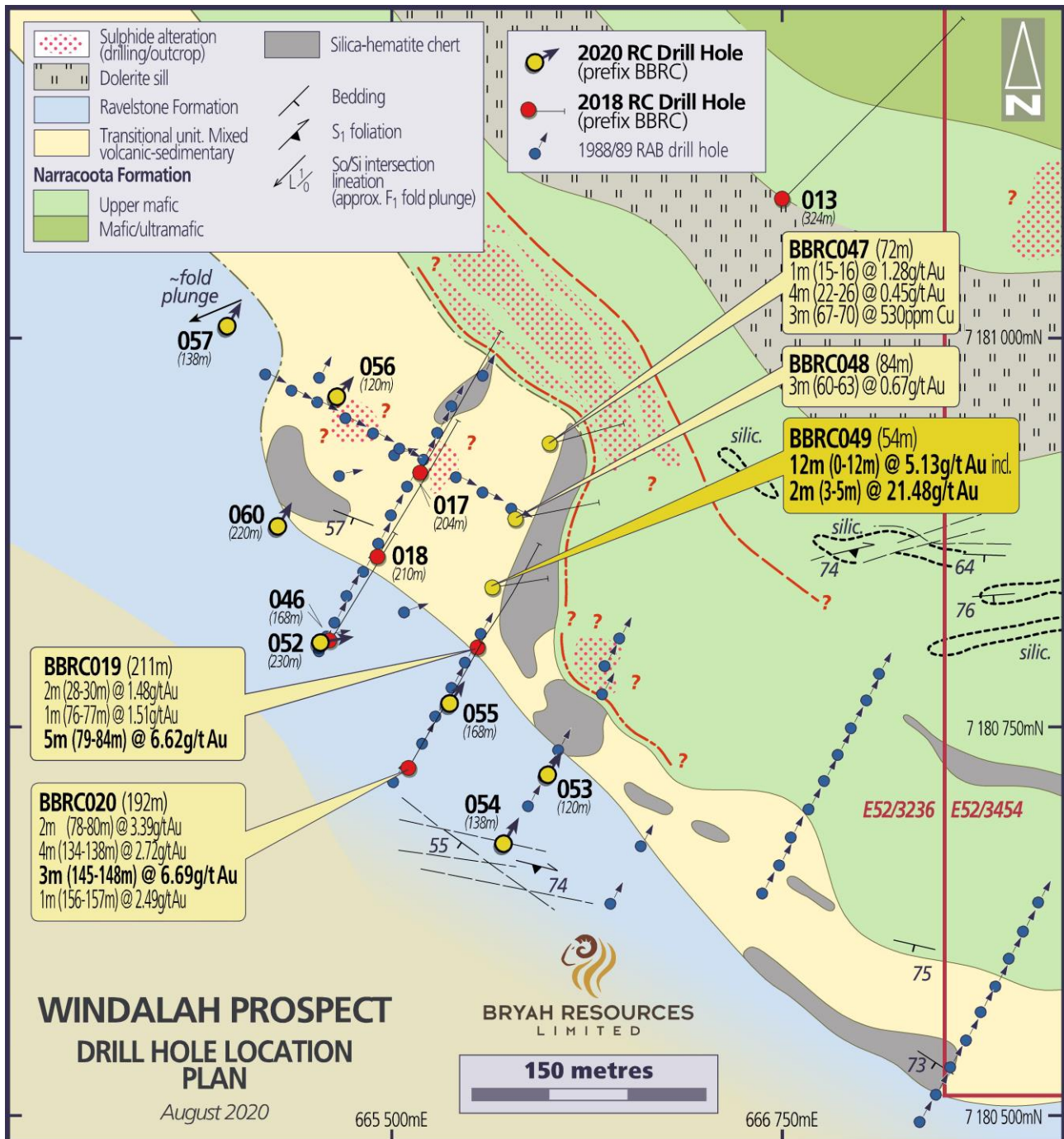



Figure 2 – Windalah Prospect Solid Geology and Drill Hole Location Plan

Whilst these results provide positive information in respect to gold recovery from conventional cyanide leaching, further definitive testwork will be required as this project is progressed towards development.



*Figure 3 -Panned sample material from BBRC049 (3-4m interval – 18.87g/t Au) showing particles of visible gold*

*The board of directors of Bryah Resources Limited has authorised this announcement to be given to the ASX.*

For further information, please contact:

**Neil Marston**  
**Managing Director**  
Tel: +61 8 9321 0001

**Cate Rocchi**  
**Perth Media**  
Tel: +61 428 421 699  
E: [cate@perthmedia.com.au](mailto:cate@perthmedia.com.au)

## About Bryah Resources Limited

---

*Bryah Resources Limited is a copper-gold-manganese focused explorer with 2 projects located in central Western Australia, being the 1,135km<sup>2</sup> Bryah Basin Project and the 170km<sup>2</sup> Gabanintha Project.*

*The Bryah Basin is host to the high-grade copper-gold mines at DeGrussa, discovered by Sandfire Resources Limited in 2009, and at Horseshoe Lights, which was mined until 1994. The Bryah Basin also has several historical and current manganese mines including the Company's recently acquired Horseshoe South mine. The Company has secured a joint venture agreement with OM (Manganese) Limited in respect to its manganese rights only in respect to approximately 660 km<sup>2</sup> of its Bryah Basin tenement holdings.*

*At Gabanintha, Bryah holds the rights to all minerals except Vanadium, Uranium, Cobalt, Chromium, Titanium, Lithium, Tantalum, Manganese & Iron Ore (Excluded Minerals). Australian Vanadium Limited retains 100% rights in the Excluded Minerals on the Gabanintha Project. Bryah has announced a maiden Inferred Mineral Resource at the Tumblegum South Prospect at Gabanintha of **600,000 tonnes @ 2.2 g/t Au for 42,500 oz Au<sup>2</sup>**.*

## Competent Persons Statement – Exploration Results

---

*The information in this announcement that relates to Exploration Results is based on information compiled by Mr Tony Standish, who is a Member of the Australian Institute of Geoscientists. Mr Standish is a consultant to Bryah Resources Limited ("the Company"). Mr Standish has sufficient experience which is relevant to the style of mineralisation and type of deposit under consideration and to the activity which he is undertaking to qualify as a Competent Person as defined in the 2012 Edition of the 'Australasian Code for Reporting of Exploration Results, Mineral Resources and Ore Reserves'. Mr Standish consents to the inclusion in this announcement of the matters based on his information in the form and context in which it appears.*

*Where the Company refers to Exploration Results in this announcement (referencing previous releases made to the ASX), the Company is not aware of any new information or data that materially affects the information included in the relevant market announcements.*

## Competent Person Statement — Mineral Resource Estimation

---

*The information in this announcement that relates to Mineral Resources (see BYH ASX announcement dated 29 January 2020) is based on and fairly represents information compiled by Mr Ashley Jones, Consultant with Kamili Geology Pty Ltd. Mr Jones is a member of the Australasian Institute of Mining and Metallurgy (AusIMM).*

*The Company confirms that it is not aware of any new information or data that materially affects the information included in that announcement and all material assumptions and technical parameters underpinning the Mineral Resource estimate with that announcement continue to apply and have not materially changed. The Company confirms that the form and context in which the Competent Persons findings are presented have not materially changed from the original announcement.*

## Forward Looking Statements

---

*This report may contain certain "forward-looking statements" which may not have been based solely on historical facts, but rather may be based on the Company's current expectations about future events and results. Where the Company expresses or implies an expectation or belief as to future events or results, such expectation or belief is expressed in good faith and believed to have a reasonable basis. However, forward looking statements are subject to risks, uncertainties, assumptions and other factors which could cause actual results to differ materially from future results expressed, projected or implied by such forward-looking statements. Readers should not place undue reliance on forward looking information. The Company does not undertake any obligation to release publicly any revisions to any "forward looking statement" to reflect events or circumstances after the date of this report, or to reflect the occurrence of unanticipated events, except as may be required under applicable securities laws.*

---

<sup>2</sup> See BYH ASX Announcement dated 29 January 2020 for full details

## Appendix 1 – Windalah Prospect Drilling Program

### JORC Code, 2012 Edition – Table 1 Exploration Results

#### Section 1 Sampling Techniques and Data

Criteria	JORC Code explanation	Commentary
Sampling techniques	<ul style="list-style-type: none"> <li>Nature and quality of sampling (e.g. cut channels, random chips, or specific specialised industry standard measurement tools appropriate to the minerals under investigation, such as down hole gamma sondes, or handheld XRF instruments, etc.). These examples should not be taken as limiting the broad meaning of sampling.</li> <li>Include reference to measures taken to ensure sample representivity and the appropriate calibration of any measurement tools or systems used.</li> <li>Aspects of the determination of mineralisation that are Material to the Public Report.</li> <li>In cases where 'industry standard' work has been done this would be relatively simple (e.g. 'reverse circulation drilling was used to obtain 1 m samples from which 3 kg was pulverised to produce a 30 g charge for fire assay'). In other cases, more explanation may be required, such as where there is coarse gold that has inherent sampling problems. Unusual commodities or mineralisation types (e.g. submarine nodules) may warrant disclosure of detailed information.</li> </ul>	<ul style="list-style-type: none"> <li>For the May 2020 drilling program Bryah utilised Reverse Circulation (RC) drill holes.</li> <li>RC drilling was to generally accepted industry standard producing 1.0m samples which were collected beneath the cyclone and then passed through a splitter.</li> <li>The splitter reject sample was collected into plastic bags and laid out on the ground in 10-20m rows.</li> <li>The full length of each hole drilled was sampled at 1 metre intervals.</li> <li>All Bryah samples collected were submitted to a contract commercial laboratory for drying, crushing and homogenising the sample. All 1m splits were submitted and analysed for a comprehensive 48 element suite with a 4-acid digestion and ICP-MS finish. In addition, they were also analysed for Au by 50g lead fire assay with ICP-OES finish</li> <li>The residual splitter reject samples collected in plastic bags for drill hole BBRC049 (0-15 metres) were retrieved from site and delivered to Intertek for analysis by their LeachWELL™ technique. The full bags were weighed then split to produce a 1,000-gram sample for testing.</li> <li>High grade cyanide leaching utilises the LeachWELL™ accelerant to determine the cyanide extractable gold and provides an indication of potential recoveries in metallurgical processes and circuits. Recovery and analysis of the residues (tailings) allows reporting of total gold values.</li> </ul>
Drilling techniques	<ul style="list-style-type: none"> <li>Drill type (e.g. core, reverse circulation, open-hole hammer, rotary air blast, auger, Bangka, sonic, etc.) and details (e.g. core diameter, triple or standard tube, depth of diamond tails, face-sampling bit or other type, whether core is oriented and if so, by what method, etc.).</li> </ul>	<ul style="list-style-type: none"> <li>All holes were drilled with a contract RC drilling rig.</li> <li>All RC holes were drilled using a 137mm hammer drilling bit.</li> </ul>
Drill sample recovery	<ul style="list-style-type: none"> <li>Method of recording and assessing core and chip sample recoveries and results assessed.</li> <li>Measures taken to maximise sample recovery and ensure representative nature of the samples.</li> <li>Whether a relationship exists between sample recovery and grade and whether sample bias may have occurred due to preferential loss/gain of fine/coarse material.</li> </ul>	<ul style="list-style-type: none"> <li>Only RC samples which were sent for laboratory analysis have been weighed.</li> <li>To ensure maximum sample recovery and the representivity of the samples, an experienced Company geologist was present during drilling to monitor the sampling process. Any issues were immediately rectified.</li> <li>Sample recovery was recorded by the Company geologist and this was based on how much of the sample is returned from the cyclone and cone splitter. This was recorded as good, fair, poor or no sample.</li> <li>Bryah is satisfied that the RC holes have taken a sufficiently representative sample of the interval and minimal loss of fines has occurred in the RC drilling resulting in minimal sample bias.</li> <li>At this stage, no investigations have been made into whether there is a relationship between sample recovery and grade.</li> </ul>

Criteria	JORC Code explanation	Commentary
Logging	<ul style="list-style-type: none"> <li>Whether core and chip samples have been geologically and geotechnically logged to a level of detail to support appropriate Mineral Resource estimation, mining studies and metallurgical studies.</li> <li>Whether logging is qualitative or quantitative in nature. Core (or costean, channel, etc.) photography.</li> <li>The total length and percentage of the relevant intersections logged.</li> </ul>	<ul style="list-style-type: none"> <li>All the 1m RC samples were sieved and collected into 20m chip trays for geological logging of colour, weathering, lithology, alteration and mineralisation for potential Mineral Resource estimation and mining studies.</li> <li>RC logging is both qualitative and quantitative in nature.</li> <li>All chip trays will be photographed.</li> <li>The total length of the RC holes were logged. Where no sample was returned due to cavities/voids it was recorded as such.</li> </ul>
Sub-sampling techniques and sample preparation	<ul style="list-style-type: none"> <li>If core, whether cut or sawn and whether quarter, half or all core taken.</li> <li>If non-core, whether riffled, tube sampled, rotary split, etc. and whether sampled wet or dry.</li> <li>For all sample types, the nature, quality and appropriateness of the sample preparation technique.</li> <li>Quality control procedures adopted for all sub-sampling stages to maximise representivity of samples.</li> <li>Measures taken to ensure that the sampling is representative of the in-situ material collected, including for instance results for field duplicate/second-half sampling.</li> <li>Whether sample sizes are appropriate to the grain size of the material being sampled.</li> </ul>	<ul style="list-style-type: none"> <li>Sampling technique: <ul style="list-style-type: none"> <li>All RC samples were collected from the RC rig and were collected beneath the cyclone and then passed through the cone splitter.</li> <li>The samples were generally dry, and all attempts were made to ensure the collected samples were dry.</li> <li>The cyclone and cone splitter were cleaned with compressed air at the end of every 6m drill rod.</li> <li>The sample sizes were appropriate to correctly represent the mineralisation based on the style of mineralisation, the thickness and consistency of intersections, the sampling methodology and percent value assay ranges for the primary elements.</li> </ul> </li> <li>Quality Control Procedures were: <ul style="list-style-type: none"> <li>A duplicated sample was collected every 50 samples.</li> <li>Certified Reference Material (CRM) samples were inserted in the field every 4 per 100 samples containing a range of gold and base metal values.</li> <li>Overall QAQC insertion rate of 1:16.6 samples</li> <li>Laboratory repeats were taken, and standards inserted at pre-determined level specified by the laboratory.</li> <li>The sample sizes are considered appropriate to correctly represent the mineralisation based on the style of mineralisation, the thickness and consistency of intersections, the sampling methodology and the assay value ranges expected for both gold and copper.</li> </ul> </li> </ul>
Quality of assay data and laboratory tests	<ul style="list-style-type: none"> <li>The nature, quality and appropriateness of the assaying and laboratory procedures used and whether the technique is considered partial or total.</li> <li>For geophysical tools, spectrometers, handheld XRF instruments, etc., the parameters used in determining the analysis including instrument make and model, reading times, calibrations factors applied and their derivation, etc.</li> <li>Nature of quality control procedures adopted (e.g. standards, blanks, duplicates, external laboratory checks) and whether acceptable levels of accuracy (i.e. lack of bias) and precision have been established.</li> </ul>	<ul style="list-style-type: none"> <li>Duplicates and samples containing standards were included in the analyses.</li> </ul>



Criteria	JORC Code explanation	Commentary
Verification of sampling and assaying	<ul style="list-style-type: none"> <li>The verification of significant intersections by either independent or alternative company personnel.</li> <li>The use of twinned holes.</li> <li>Documentation of primary data, data entry procedures, data verification, data storage (physical and electronic) protocols.</li> <li>Discuss any adjustment to assay data.</li> </ul>	<ul style="list-style-type: none"> <li>Significant intersections have been independently verified by alternative company personnel.</li> <li>The use of twinned holes has not been implemented and is not considered necessary at this stage of exploration.</li> <li>The Competent Person has visited the site and supervised all the drilling and sampling process in the field.</li> <li>All primary data related to logging and sampling are captured on appropriate software and directly imported into the database with import validations. Where data has been recorded on paper all paper copies of data have been stored.</li> <li>All data is sent to Perth and stored in the centralised Access database with a Data Shed front end which is managed by company geologists.</li> <li>No adjustments or calibrations have been made to any assay data, apart from resetting below detection values to half positive detection.</li> </ul>
Location of data points	<ul style="list-style-type: none"> <li>Accuracy and quality of surveys used to locate drill holes (collar and down-hole surveys), trenches, mine workings and other locations used in Mineral Resource estimation.</li> <li>Specification of the grid system used.</li> <li>Quality and adequacy of topographic control.</li> </ul>	<ul style="list-style-type: none"> <li>All collars were initially located by a Geologist using a conventional hand-held GPS.</li> <li>Following completion of the drilling program the hole collars have been surveyed using a differential GPS by a licensed surveyor for accurate collar location and RL with the digital data entered directly into the company Access database.</li> <li>The grid system for the Bryah Basin prospect is MGA_GDA94 Zone 50.</li> <li>Topographic data is collected by a hand-held GPS.</li> </ul>
Data spacing and distribution	<ul style="list-style-type: none"> <li>Data spacing for reporting of Exploration Results.</li> <li>Whether the data spacing and distribution is sufficient to establish the degree of geological and grade continuity appropriate for the Mineral Resource and Ore Reserve estimation procedure(s) and classifications applied.</li> <li>Whether sample compositing has been applied.</li> </ul>	<ul style="list-style-type: none"> <li>Drill spacing was approximately 45 metres between collars and drillhole orientation was on an azimuth of 80°.</li> <li>The drill spacing is generally not sufficient to establish the degree of geological and grade continuity applied under the 2012 JORC code.</li> <li>No sample compositing was been applied to this drilling program.</li> </ul>
Orientation of data in relation to geological structure	<ul style="list-style-type: none"> <li>Whether the orientation of sampling achieves unbiased sampling of possible structures and the extent to which this is known, considering the deposit type.</li> <li>If the relationship between the drilling orientation and the orientation of key mineralised structures is considered to have introduced a sampling bias, this should be assessed and reported if material.</li> </ul>	<ul style="list-style-type: none"> <li>The attitude of the lithological units is predominantly west-south-westerly dipping to sub-vertical. Therefore, most holes were drilled with an azimuth of 80 degrees to intersect the structures at close to right angles to the orientation of the lithological units. Due to locally varying intersection angles between drillholes and lithological units all results are defined as downhole widths.</li> <li>No drilling orientation and sampling bias has been recognized at this time and it is not considered to have introduced a sampling bias.</li> </ul>
Sample security	<ul style="list-style-type: none"> <li>The measures taken to ensure sample security.</li> </ul>	<ul style="list-style-type: none"> <li>The samples collected for LeachWELL™ testwork were placed in plastic bags and transported to the relevant Perth laboratory by company personnel.</li> <li>Sample security is not considered a significant risk.</li> </ul>
Audits or reviews	<ul style="list-style-type: none"> <li>The results of any audits or reviews of sampling techniques and data.</li> </ul>	<ul style="list-style-type: none"> <li>The Company database has been compiled from primary data by independent database consultants and was based on original assay data and historical database compilations.</li> <li>A regular review of the data and sampling techniques is carried out internally.</li> </ul>

## Section 2 Reporting of Exploration Results

(Criteria listed in the preceding section also apply to this section.)

Criteria	JORC Code explanation	Commentary
<i>Mineral tenement and land tenure status</i>	<ul style="list-style-type: none"> <li>Type, reference name/number, location and ownership including agreements or material issues with third parties such as joint ventures, partnerships, overriding royalties, native title interests, historical sites, wilderness or national park and environmental settings.</li> <li>The security of the tenure held at the time of reporting along with any known impediments to obtaining a licence to operate in the area.</li> </ul>	<ul style="list-style-type: none"> <li>The relevant tenement (E52/3236) is 100% owned by Bryah Resources Limited.</li> <li>At the time of reporting, there are no known impediments to obtaining a licence to operate in the area and the tenements are in good standing.</li> </ul>
<i>Exploration done by other parties</i>	<ul style="list-style-type: none"> <li>Acknowledgment and appraisal of exploration by other parties.</li> </ul>	<ul style="list-style-type: none"> <li>Previous exploration at the Windalah Prospect has been undertaken by Homestake Australia Limited (1984-1986) and Afmeco Pty Ltd (1988-1990) and involved aeromagnetic surveys, geological mapping, soil and rock chip sampling and RAB drilling.</li> <li>Explorers in all cases identified the prospectivity of the ground however exploration results were not generally followed up due to various issues.</li> </ul>
<i>Geology</i>	<ul style="list-style-type: none"> <li>Deposit type, geological setting and style of mineralisation.</li> </ul>	<ul style="list-style-type: none"> <li>The Windalah Prospect consists of a sequence of folded sub-cropping Narracoota Formation within a series of North-West trending, anticlinal domes. The Narracoota Formation volcanics occupy the central axis position of the interpreted dome structures. An overlying ridge forming chert is strata-parallel and its distribution is consistent with the dome structures and generally dips away from the central fold axis. Overlying the chert sequence and the underlying Narracoota Formation are sediments of the Ravelstone Formation.</li> <li>The primary exploration target at Windalah is VMS mineralisation similar to the nearby Horseshoe Lights Copper-Gold Mine where mineralisation occurs in the core of a NNW trending and SE plunging parasitic anticline, that is overturned. The sulphide envelope of the deposit itself is SW dipping and plunging to the SSE (150°) and was likely folded. It sits within altered basalt and mafic volcanoclastic units along the contact with overlying felsic volcanic schist.</li> </ul>
<i>Drill hole Information</i>	<ul style="list-style-type: none"> <li>A summary of all information material to the understanding of the exploration results including a tabulation of the following information for all Material drill holes: <ul style="list-style-type: none"> <li>easting and northing of the drill hole collar</li> <li>elevation or RL (Reduced Level – elevation above sea level in metres) of the drill hole collar</li> <li>dip and azimuth of the hole</li> <li>down hole length and interception depth</li> <li>hole length.</li> </ul> </li> <li>If the exclusion of this information is justified on the basis that the information is not Material and this exclusion does not detract from the understanding of the report, the Competent Person should clearly explain why this is the case.</li> </ul>	<ul style="list-style-type: none"> <li>Refer to Table 1 of this ASX Announcement.</li> </ul>

Criteria	JORC Code explanation	Commentary
<i>Data aggregation methods</i>	<ul style="list-style-type: none"> <li><i>In reporting Exploration Results, weighting averaging techniques, maximum and/or minimum grade truncations (e.g. cutting of high grades) and cut-off grades are usually Material and should be stated.</i></li> <li><i>Where aggregate intercepts incorporate short lengths of high-grade results and longer lengths of low-grade results, the procedure used for such aggregation should be stated and some typical examples of such aggregations should be shown in detail.</i></li> <li><i>The assumptions used for any reporting of metal equivalent values should be clearly stated.</i></li> </ul>	<ul style="list-style-type: none"> <li>Grades reported are at a minimum of 0.5g/t Au. No top cut-off grades have been used at this time.</li> <li>Aggregate intercepts incorporating short lengths of high-grade results have been reported as such</li> <li>No metal equivalent values will be used to report results.</li> </ul>
<i>Relationship between mineralisation widths and intercept lengths</i>	<ul style="list-style-type: none"> <li><i>These relationships are particularly important in the reporting of Exploration Results.</i></li> <li><i>If the geometry of the mineralisation with respect to the drill hole angle is known, its nature should be reported.</i></li> <li><i>If it is not known and only the down hole lengths are reported, there should be a clear statement to this effect (e.g. 'down hole length, true width not known').</i></li> </ul>	<ul style="list-style-type: none"> <li>Due to locally varying intersection angles between drill holes and lithological units all results are defined as downhole widths.</li> <li>This drill spacing is also not sufficient to establish the degree of geological and grade continuity applied under the 2012 JORC Code.</li> </ul>
<i>Diagrams</i>	<ul style="list-style-type: none"> <li><i>Appropriate maps and sections (with scales) and tabulations of intercepts should be included for any significant discovery being reported These should include, but not be limited to a plan view of drill hole collar locations and appropriate sectional views.</i></li> </ul>	<ul style="list-style-type: none"> <li>See attached Figure 2 within this announcement.</li> </ul>
<i>Balanced reporting</i>	<ul style="list-style-type: none"> <li><i>Where comprehensive reporting of all Exploration Results is not practicable, representative reporting of both low and high grades and/or widths should be practiced to avoid misleading reporting of Exploration Results.</i></li> </ul>	<ul style="list-style-type: none"> <li>All significant results from the latest testwork are shown in Table 1.</li> </ul>
<i>Other substantive exploration data</i>	<ul style="list-style-type: none"> <li><i>Other exploration data, if meaningful and material, should be reported including (but not limited to): geological observations; geophysical survey results; geochemical survey results; bulk samples – size and method of treatment; metallurgical test results; bulk density, groundwater, geotechnical and rock characteristics; potential deleterious or contaminating substances.</i></li> </ul>	<ul style="list-style-type: none"> <li>All relevant exploration data is reported in this announcement.</li> </ul>
<i>Further work</i>	<ul style="list-style-type: none"> <li><i>The nature and scale of planned further work (e.g. tests for lateral extensions or depth extensions or large-scale step-out drilling).</i></li> <li><i>Diagrams clearly highlighting the areas of possible extensions, including the main geological interpretations and future drilling areas, provided this information is not commercially sensitive.</i></li> </ul>	<ul style="list-style-type: none"> <li>Refer to this announcement.</li> <li>The results of follow-up drilling have not yet been received or reported.</li> </ul>