

**ASX RELEASE:**

8<sup>th</sup> July 2015

ASX : TAW

**CORPORATE DIRECTORY**

**Executive Chairman & CEO**  
Wayne Richards

**Executive Director, CFO & Co. Sec.**  
Michael Naylor

**Non- Executive Director**  
Len Kolff

**Mofe Creek Iron Ore Project -  
Liberia, West Africa**

**LIBERIA:** Proven Iron Ore Country

**LOCATION:** Project located 20km from coast, adjacent to historic rail alignment, 85km to Port of Monrovia

**LITHOLOGY:** High grade +33% Fe friable itabirite resource of 61.9Mt with ability to produce a +64 to 68% Fe product

**LOGISTICS:** Private Haul Road, Transshipment or Direct ship loading

**LEADERSHIP:** Proven Executive Team with 'In-Country' Iron Ore expertise

**Rakana JV (6.7%), South Africa**  
Meletse Iron Ore and Avontuur Manganese JV managed by Baosteel Iron and Steel Group

**Key Milestones:**

- Scoping Study completion ✓
- Maiden Resource Estimate announced ✓
- Pre-Feasibility study commenced ✓
- Mineral Development Application progressing ✓
- Resource Mapping and prioritization of drilling targets on both Tenements being assessed ✓
- ESIA - Terms of Reference and Scoping Report being drafted ✓

**CONTACT DETAILS**

288 Churchill Avenue  
Subiaco Perth WA 6008  
Email: admin@tawana.com.au  
Website: www.tawana.com.au  
Phone: +61 8 9489 2600

Tawana Resources NL ('Tawana' or the 'Company') is excited to announce the discovery of new **high-grade Direct Shipping Ore (DSO) hematite mineralisation, averaging 62.8% Fe and up to 66% Fe**, located a short trucking distance to the operating port of Freeport, Monrovia. Additionally the Company has discovered greater than 2.2km strike of friable itabirite mineralisation in the Goehn prospect as part of its ongoing low-cost exploration strategy over the Company's recently acquired, 100% owned MEL1223/14 Mofe Creek South licence.

The new zone of DSO hematite mineralisation occurs within the Goehn South East (SE) prospect, within a broader >550m strike length of friable, coarse-grained itabirite, with potential for additional strike extensions.

Itabirite mineralisation of greater than 2.2km combined strike length, ranging in grade from 26.4% to 52.6% Fe, has also been delineated. This represents one of four additional high-priority target areas defined within the Mofe Creek South licence area. The itabirite mineralisation defined has similar geological characteristics to the 61.9Mt at 33%<sup>1</sup> Fe maiden resource estimate and is within 8km trucking distance thereof, and is within close proximity of a bitumen highway.

Executive Chairman and Chief Executive Officer Mr Wayne Richards said "This target represents the highest grade, continuous zone over multiple samples, of DSO hematite mineralisation discovered within the project area to date. It represents a fantastic result for the Company and an exciting potential low-cost, early development opportunity within short trucking distance to the operational port of Monrovia." Mr Richards added "The combination of a new DSO hematite discovery within the Mofe Creek project area and the recently announced port infrastructure MoU signed with WISCO-CAD significantly enhances the potential for a low-capital intensity, early start-up DSO trucking operation. This is a potential game-changer for both the project and the Company."

The results strengthen the exploration rationale for a potential Bomi Hills analogue, which historically produced in excess of 50Mt of DSO within 35km of the project area.

Tawana continues its strategy of low-cost, value-add exploration work by its in-house team while advancing core negotiations with the Government of Liberia for the Mineral Development Agreement and progressing strategic Environmental and Social Impact Assessment activities, including the Terms of Reference document and Scoping Report.

### MEL1223/14 - DSO at Goehn Target

Low-cost mapping and rock-chip sampling over MEL 1223/14 has continued to define and prioritise potential additional resource tonnage targets for the Mofe Creek Project.

Since announcing the new mineralisation discovered south of the Gofolo mining hub<sup>2</sup> and over the Zaway South target<sup>3</sup>, field teams have rapidly advanced and defined DSO mineralisation over the Goehn South target.

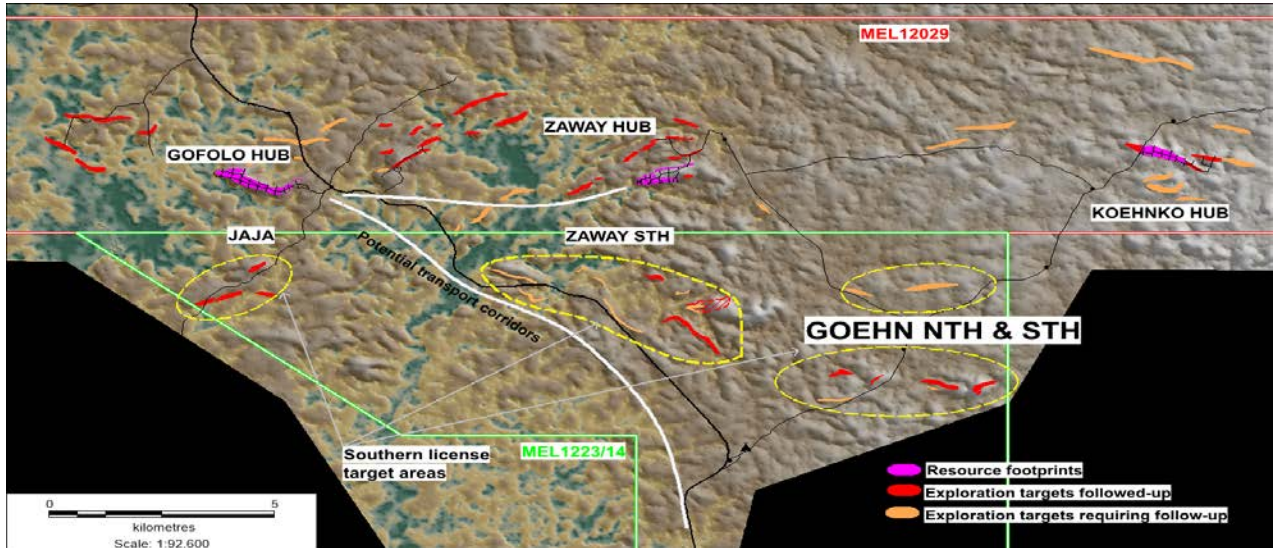


Figure 1 | Southern licence exploration target areas (circled yellow), known resource footprints (pink) and Northern licence targets (red and orange), over a Digital Elevation Model (DEM) image background.

Detailed mapping and rock chip sampling over the Goehn South target has defined a significant area of high-grade hematite DSO mineralisation in addition to greater than 2.2km strike of itabirite mineralisation (refer Figures 2, 3 & 4 below).




Figure 2 | Goehn SE target hill looking SE; over 550m strike itabirite and high-grade hematite DSO mineralisation within central portion, Goehn South prospect.





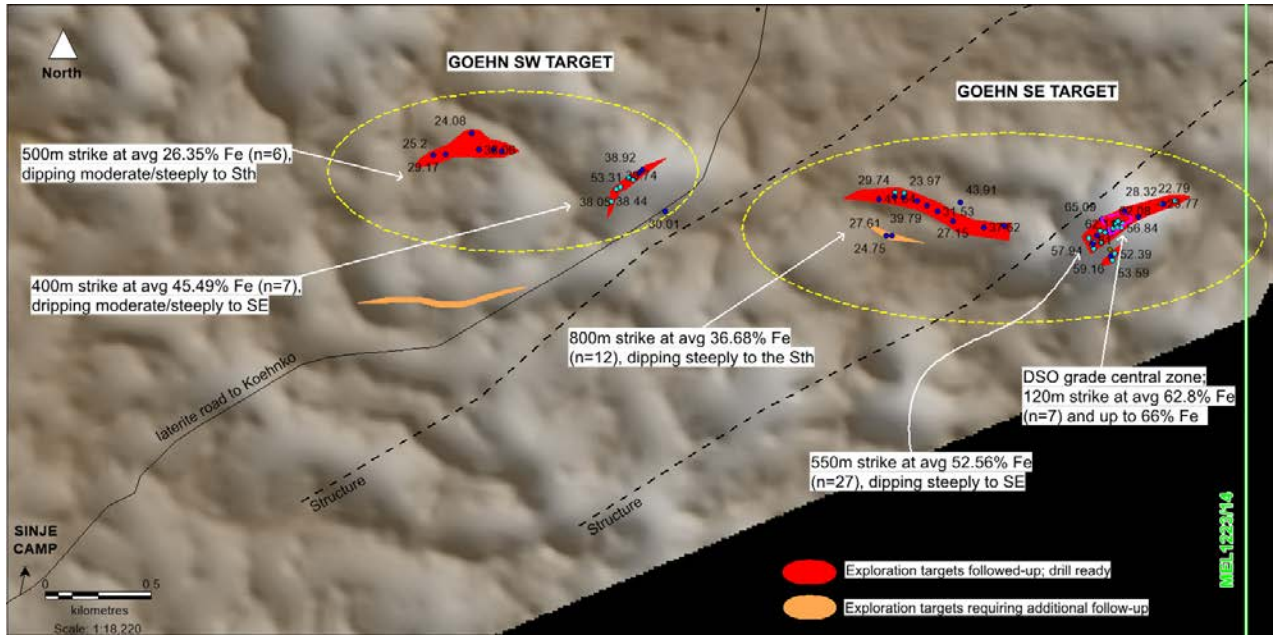


Figure 3 | Rock chip sample locations and % Fe content defining DSO mineralisation (hatched pink) and a combined >2.2km strike itabirite target within 8km potential trucking distance of Zaway Main. Itabirite outcrops (blue dots) with % Fe grade; background imagery DEM.

A significant 120m x 100m area of hematite DSO mineralisation (solid pink area in Figure 4 below) at average 62.8% Fe and up to 66% Fe in seven rock chip samples analysed using hand-held XRF, has been discovered in the Goehn SE prospect.

High-grade hematite DSO mineralisation occurs within a broader greater than 550m strike itabirite mineralized zone at average 52.7% Fe in 27 rock-chip samples. Potential remains for additional DSO mineralisation within the broader itabirite envelope as well as along strike within the Goehn target.

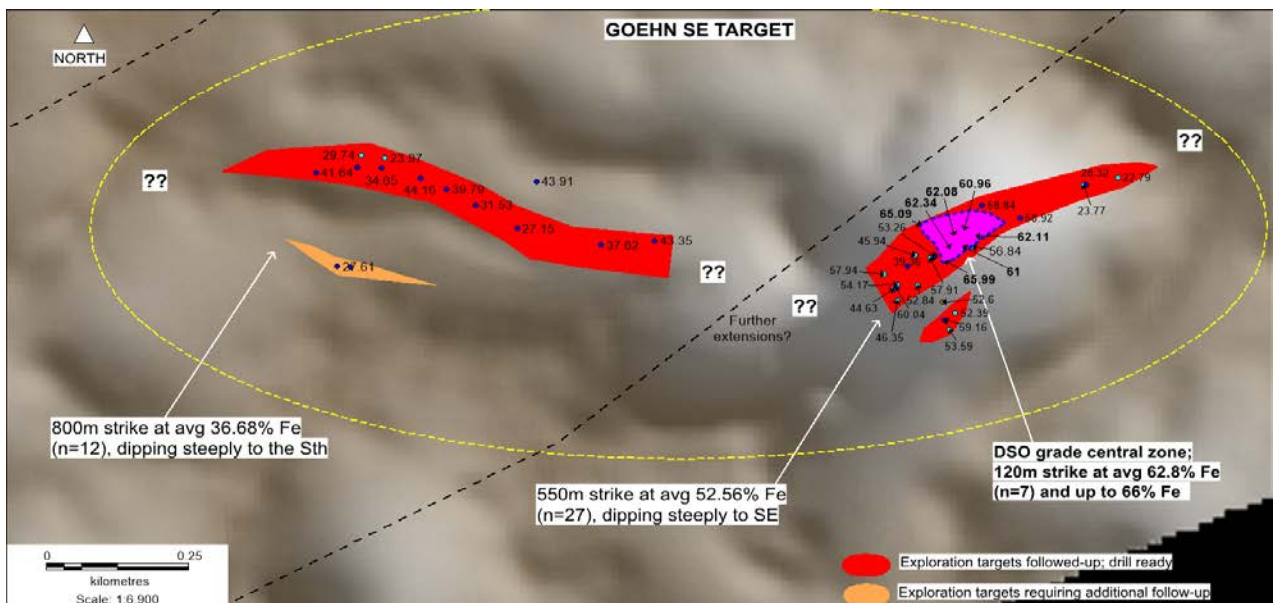


Figure 4 | Detail of Goehn SE target; rock chip sample locations and % Fe content defining DSO mineralised zone (solid pink) within >550m strike itabirite mineralized zone. Itabirite outcrops (blue dots) with % Fe grade; background imagery DEM.



These results are highly encouraging and represent a potential Bomi Hills-type DSO discovery with scope for depth and strike potential. This is significant as the DSO mineralisation may continue at depth and extend well below depth of weathering; similar to the hypogene magnetite DSO mineralisation mined at Bomi Hills. Bomi Hills produced in excess of 50Mt of DSO during the 1950's-70's and is located 35km along strike from the project area<sup>4</sup>.

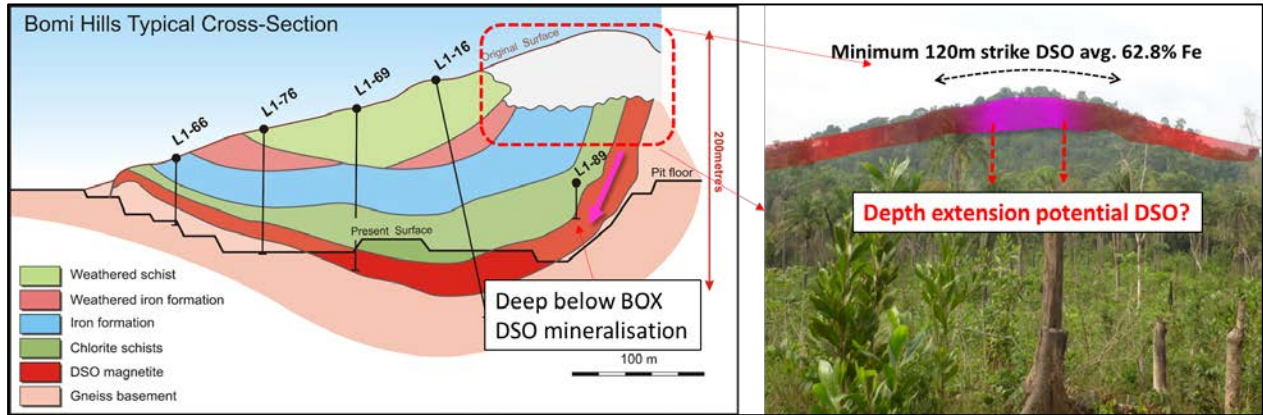


Figure 5 | Potential for deep, below base of oxidation (BOX) DSO mineralisation as per historically mined at Bomi Hills.



Figures 6 & 7 | Example of surface outcrop and close-up of DSO mineralisation grading 65.1% Fe in rock-chip at Goehn SE prospect.

In addition to the high-grade DSO mineralisation discovered, a combined strike length of greater than 2.2km of itabirite mineralisation averaging between 26.4% Fe to 54.6% Fe in 52 hand-held XRF rock-chip samples has been defined within the Goehn South prospect.

The itabirite mineralisation mapped is coarse grained with low contaminant levels and occurs in outcrop along coincident magnetic and topographic highs, similar to the known resource footprints directly north (refer Figure 3).

The target areas delineated have significant potential to add additional resource tonnes to the project, including the potential for early start-up DSO material.





Mapping teams will continue to assess remaining exploration targets within the license area with the aim of prioritising drill targets with the highest potential to increase the current resource from 61.9Mt to 120Mt<sup>5</sup>.

### **Enhanced Low Capital Early Start-Up Scenario**

The DSO mineralisation defined within the Goehn South prospect falls within 6km of the bitumen road between the Project area and the operational port of Monrovia; only 75km away. This new discovery represents a strategic opportunity to structure an early-start-up operation with minimal capital intensity, using the existing highway and a working port within Monrovia. The mineralisation is readily accessible and presents from surface.

Likewise, the Goehn deposit is geographically more closely located and aligned with the proposed longer-term independent haul road and Greenfield port location, than either the Gofolo Main or Zaway Main deposits; thus enhancing potential project value. The deposit also supports the opportunity for an early start-up, low-capital intensity mining and trucking operation within the initial years of production and project life cycle. Due to the hematite DSO style mineralisation discovered, a beneficiation process may not be required at start-up and will only be introduced as the mineralisation transitions from DSO into friable itabirite mineralization. This mining methodology ensures the delayed capital requirements of a processing facility and allows the wet plant to be potentially funded from cashflow and/or strategic debt, once the Company is operational and generating an income.

This potential development is further enhanced by the recently announced infrastructure sharing MoU executed between the Company and WISCO-CAD; the owner-operator of the Monrovia port iron ore handling facilities (refer ASX announcement of 18 May 2015).

Field mapping teams are continuing work along remaining targets towards the east and ongoing results will be reported as they become available.

### **About Tawana (ASX & JSE: TAW)**

Tawana Resources NL is an iron ore focused ASX and JSE-listed company with its principal project in Liberia, West Africa. Tawana's 100%-owned Mofe Creek project is a new discovery in the heart of Liberia's historic iron ore district, located 20km from the coast and 85km from the country's capital city and major port, Monrovia.

Tawana is committed to advance the development of its 100% owned Mofe Creek project, which covers 475km<sup>2</sup> of highly prospective tenements in Grand Cape Mount County. The project hosts high-grade friable itabirite mineralisation, which can be easily upgraded to a premium quality iron ore product of +64-68% Fe grade, via simple, low capital intensity beneficiation.

Detailed information on all aspects of Tawana's project can be found on the Company's website [www.tawana.com.au](http://www.tawana.com.au).

For further information, contact:

**Wayne Richards**  
Executive Chairman  
Ph: +61 8 9489 2600



#### Forward Looking Statement

This announcement may contain or refer to previously reported forward looking statements and projections regarding estimated resources and reserves; planned production and operating costs profiles; planned capital requirements; and planned strategies and corporate objectives. Such forward looking statements/projections are estimates only and should not be unduly relied upon. They are not guarantees of future performance and involve known and unknown risks, uncertainties and other factors many of which are beyond the control of Tawana Resources NL. The forward looking statements/projections are inherently uncertain and may therefore differ materially from results ultimately achieved.

Tawana Resources NL does not make any representations and provides no warranties concerning the accuracy of the projections, and disclaims any obligation to update or revise any forward looking statements/projects based on new information, future events or otherwise except to the extent required by applicable laws. While the information contained or referred to in this announcement has been prepared in good faith, neither TAW or any of its directors, officers, agents, employees or advisors give any representation or warranty, express or implied, as to the fairness, accuracy, completeness or correctness of the information, opinions and conclusions contained or referred to in this announcement. Accordingly, to the maximum extent permitted by law, none of TAW, its directors, employees or agents, advisers, nor any other person accepts any liability whether direct or indirect, express or limited, contractual, tortious, statutory or otherwise, in respect of, the accuracy or completeness of the information or for any of the opinions contained or referred to in this announcement or for any errors, omissions or misstatements or for any loss, howsoever arising, from this announcement.

#### Competent Persons Statement

The information in this report that relates to Exploration Results and Resources is based on information compiled by Len Kolff, who is a member of the Australian Institute of Geoscientists. Len Kolff is a Non-Executive Director of the Company and has sufficient experience which is relevant to the style of mineralisation and type of deposit under consideration and to the activity which he is undertaking to qualify as a Competent Person as defined in the 2012 Edition of the 'Australasian Code for Reporting of Exploration Results, Mineral Resources and Ore Reserves'. Len Kolff consents to the inclusion of the matters in this report based on his information in the form and context in which it appears.

The information in this Report relating to the Mofe Creek Resource Estimate and Scoping Study are extracted from the 31 March 2014 Maiden Resource and 3 July 2014 Scoping Study announcements. The Company is not aware of any new information or data that materially affects the information included in the original market announcements. The Company confirms that the form and context in which the Competent Person's findings are presented have not been materially modified from the original market announcements.

#### Notes

<sup>1</sup> For more information on the Resource estimate, refer to ASX announcement dated 31 March 2014. Tawana Resources is not aware of any new information or data that materially effects the information included in the said announcement.

<sup>2</sup> For more information on the Jaja (*previously referred to as Gofolo South target*) exploration results, refer ASX announcement dated 8<sup>th</sup> April 2015. Tawana Resources is not aware of any new information or data that materially effects the information included in the said announcement.

<sup>3</sup> For more information on the Zaway South exploration results, refer ASX announcement 7<sup>th</sup> May 2015. Tawana Resources is not aware of any new information or data that materially effects the information included in the said announcement.

<sup>4</sup> For more information on the Bomi Hills Mine deposit, refer ASX announcement 3<sup>rd</sup> December 2012. Tawana Resources is not aware of any new information or data that materially effects the information included in the said announcement.

<sup>5</sup> The potential quantity and grade of an exploration target is conceptual in nature. There has been insufficient exploration to determine a mineral resource and there is no certainty that further exploration work will result in the determination of mineral resources. Refer ASX announcement of 18 March 2013 for further details.



**APPENDIX 1**

The following extract from the JORC Code 2012 Table 1 is provided for compliance with the Code requirements for the reporting of Mineral Resources: (CP: LK Len Kolff)

**SECTION 1 SAMPLING TECHNIQUES AND DATA (Criteria in this section apply to all succeeding sections).**

Criteria	JORC Code Explanation	Commentary	Competent Person
<b>Sampling techniques</b>	<ul style="list-style-type: none"> <li>▪ Nature and quality of sampling (eg cut channels, random chips, or specific specialised industry standard measurement tools appropriate to the minerals under investigation, such as down hole gamma sondes, or handheld XRF instruments, etc). These examples should not be taken as limiting the broad meaning of sampling.</li> <li>▪ Include reference to measures taken to ensure sample representivity and the appropriate calibration of any measurement tools or systems used.</li> <li>▪ Aspects of the determination of mineralisation that are Material to the Public Report.</li> <li>▪ In cases where 'industry standard' work has been done this would be relatively simple (eg 'reverse circulation drilling was used to obtain 1m samples from which 3kg was pulverised to produce a 30g charge for fire assay'). In other cases more explanation may be required, such as where there is coarse gold that has inherent sampling problems. Unusual commodities or mineralisation types (eg submarine nodules) may warrant disclosure of detailed information.</li> </ul>	<ul style="list-style-type: none"> <li>▪ Rock chip samples were collected in the field from outcrop, sub-crop and boulder float material.</li> <li>▪ Rock chip samples were analysed by handheld XRF.</li> </ul>	LK
<b>Drilling techniques</b>	<ul style="list-style-type: none"> <li>▪ Drill type (eg core, reverse circulation, open-hole hammer, rotary air blast, auger, Bangka, sonic, etc) and details (eg core diameter, triple or standard tube, depth of diamond tails, face-sampling bit or other type, whether core is oriented and if so, by what method, etc).</li> </ul>	<ul style="list-style-type: none"> <li>▪ No drilling results are reported as part of this submission.</li> </ul>	LK
<b>Drill sample recovery</b>	<ul style="list-style-type: none"> <li>▪ Method of recording and assessing core and chip sample recoveries and results assessed.</li> <li>▪ Measures taken to maximise sample recovery and ensure representative nature of the samples.</li> <li>▪ Whether a relationship exists between sample recovery and grade and whether sample bias may have occurred due to preferential loss/gain of fine/coarse material.</li> </ul>	<ul style="list-style-type: none"> <li>▪ No drilling results are reported as part of this submission.</li> </ul>	LK
<b>Logging</b>	<ul style="list-style-type: none"> <li>▪ Whether core and chip samples have been geologically and geotechnically logged to a level of detail to support appropriate Mineral Resource estimation, mining studies and metallurgical studies.</li> <li>▪ Whether logging is qualitative or quantitative in nature. Core (or costean, channel, etc) photography.</li> <li>▪ The total length and percentage of the relevant intersections logged.</li> </ul>	<ul style="list-style-type: none"> <li>▪ Rock chip samples were geologically logged for lithology, hardness, grain size, fabric and where possible dip/dip direction for structural interpretation.</li> </ul>	LK



Criteria	JORC Code Explanation	Commentary	Competent Person
<b>Sub-sampling techniques and sample preparation</b>	<ul style="list-style-type: none"> <li>▪ If core, whether cut or sawn and whether quarter, half or all core taken.</li> <li>▪ If non-core, whether riffled, tube sampled, rotary split, etc and whether sampled wet or dry.</li> <li>▪ For all sample types, the nature, quality and appropriateness of the sample preparation technique.</li> <li>▪ Quality control procedures adopted for all sub-sampling stages to maximise representivity of samples.</li> <li>▪ Measures taken to ensure that the sampling is representative of the in situ material collected, including for instance results for field duplicate/second-half sampling.</li> <li>▪ Whether sample sizes are appropriate to the grain size of the material being sampled.</li> </ul>	<ul style="list-style-type: none"> <li>▪ All rock chip samples were dried prior to analysis at room temperature</li> <li>▪ Blanks and certified reference materials were inserted every 10<sup>th</sup> sample.</li> <li>▪ No sub sampling techniques were carried out on the original rock chip sample.</li> </ul>	LK
<b>Quality of assay data and laboratory tests</b>	<ul style="list-style-type: none"> <li>▪ The nature, quality and appropriateness of the assaying and laboratory procedures used and whether the technique is considered partial or total.</li> <li>▪ For geophysical tools, spectrometers, handheld XRF instruments, etc, the parameters used in determining the analysis including instrument make and model, reading times, calibrations factors applied and their derivation, etc.</li> <li>▪ Nature of quality control procedures adopted (eg standards, blanks, duplicates, external laboratory checks) and whether acceptable levels of accuracy (ie lack of bias) and precision have been established.</li> </ul>	<ul style="list-style-type: none"> <li>▪ Assaying was by handheld XRF instrument Olympus Delta Premium GeoChem (Mining Plus) Analyzer using geochem mode.</li> <li>▪ Reading time was 1 second per reading with a total of 4 readings per sample.</li> <li>▪ The instrument automatically calculated an average grade from the readings per sample.</li> <li>▪ The instrument automatically calibrates on a daily basis.</li> <li>▪ Blanks and certified reference material standards were inserted every 10<sup>th</sup> sample and acceptable levels of accuracy and precision have been established.</li> </ul>	LK
<b>Verification of sampling and assaying</b>	<ul style="list-style-type: none"> <li>▪ The verification of significant intersections by either independent or alternative company personnel.</li> <li>▪ The use of twinned holes.</li> <li>▪ Documentation of primary data, data entry procedures, data verification, data storage (physical and electronic) protocols.</li> <li>▪ Discuss any adjustment to assay data.</li> </ul>	<ul style="list-style-type: none"> <li>▪ It was noted that handheld XRF results reported were consistently lower when compared with laboratory analysis reported previously.</li> <li>▪ No twinned holes are reported as part of this submission.</li> <li>▪ All mapping data is collected manually in the field and entered subsequently into excel spreadsheet mapping and rock chip database.</li> <li>▪ All handheld XRF data is collected in the field office and downloaded from the instrument to excel spreadsheet.</li> <li>▪ No adjustments have been made to the assay data.</li> </ul>	LK
<b>Location of data points</b>	<ul style="list-style-type: none"> <li>▪ Accuracy and quality of surveys used to locate drillholes (collar and down-hole surveys), trenches, mine workings and other locations used in Mineral Resource estimation.</li> <li>▪ Specification of the grid system used.</li> <li>▪ Quality and adequacy of topographic control.</li> </ul>	<ul style="list-style-type: none"> <li>▪ All sampling points have been surveyed using handheld GPS instrument on WGS 84 UTM zone 29N grid system.</li> <li>▪ No topographic control is reported as part of this submission.</li> </ul>	LK





Criteria	JORC Code Explanation	Commentary	Competent Person
<b>Data spacing and distribution</b>	<ul style="list-style-type: none"> <li>▪ Data spacing for reporting of Exploration Results.</li> <li>▪ Whether the data spacing and distribution is sufficient to establish the degree of geological and grade continuity appropriate for the Mineral Resource and Ore Reserve estimation procedure(s) and classifications applied.</li> <li>▪ Whether sample compositing has been applied.</li> </ul>	<ul style="list-style-type: none"> <li>▪ sampling is defined by the extent of outcrop available.</li> <li>▪ Sampling distribution is considered sufficient for reporting of exploration results.</li> <li>▪ No sample compositing has been applied.</li> </ul>	LK
<b>Orientation of data in relation to geological structure</b>	<ul style="list-style-type: none"> <li>▪ Whether the orientation of sampling achieves unbiased sampling of possible structures and the extent to which this is known, considering the deposit type.</li> <li>▪ If the relationship between the drilling orientation and the orientation of key mineralised structures is considered to have introduced a sampling bias, this should be assessed and reported if material.</li> </ul>	<ul style="list-style-type: none"> <li>▪ Sampling orientation is dictated by presence of outcrop. Where possible, rock chip sampling has been conducted perpendicular to regional strike.</li> <li>▪ No drilling results are reported as part of this submission.</li> </ul>	LK
<b>Sample security</b>	<ul style="list-style-type: none"> <li>▪ The measures taken to ensure sample security.</li> </ul>	<ul style="list-style-type: none"> <li>▪ All rock chips have been securely stored at the project field office.</li> </ul>	LK
<b>Audits or reviews</b>	<ul style="list-style-type: none"> <li>▪ The results of any audits or reviews of sampling techniques and data.</li> </ul>	<ul style="list-style-type: none"> <li>▪ Sampling techniques and data were regularly reviewed by internal company staff.</li> </ul>	LK



## SECTION 2 REPORTING OF EXPLORATION RESULTS (CRITERIA LISTED IN THE PRECEDING SECTION ALSO APPLY TO THIS SECTION).

Criteria	JORC Code Explanation	Commentary	Competent Person
<b>Mineral tenement and land tenure status</b>	<ul style="list-style-type: none"> <li>▪ Type, reference name/number, location and ownership including agreements or material issues with third parties such as joint ventures, partnerships, overriding royalties, native title interests, historical sites, wilderness or national park and environmental settings.</li> <li>▪ The security of the tenure held at the time of reporting along with any known impediments to obtaining a licence to operate in the area.</li> </ul>	<ul style="list-style-type: none"> <li>▪ MEL 1223/14 is located within the Grand Cape Mount county of Liberia and is 100% held by Tawana Liberia Inc, a wholly owned subsidiary of Tawana Resources NL.</li> <li>▪ There are no known impediments or material issues related to security of tenure at the time of reporting.</li> </ul>	LK
<b>Exploration done by other parties</b>	<ul style="list-style-type: none"> <li>▪ Acknowledgment and appraisal of exploration by other parties.</li> </ul>	<ul style="list-style-type: none"> <li>▪ The Mofe Creek project is a grassroots discovery with no previous mineral exploration or other work completed.</li> </ul>	LK
<b>Geology</b>	<ul style="list-style-type: none"> <li>▪ Deposit type, geological setting and style of mineralisation.</li> </ul>	<ul style="list-style-type: none"> <li>▪ The Mofe Creek project is characterised by a series of itabirite hosted iron ore deposits of likely Archean or Palaeoproterozoic age as possible strike continuations of the historic Bomi Hills and Bong Range mines.</li> <li>▪ Mineralisation is hosted within banded iron formations (BIFs) that have undergone regional metamorphism and recrystallization to itabirite and likely additional recrystallization to coarse grained, coarsely banded magnetite-hematite itabirite as seen today. A minimum of one and up to three major itabirite bands are recognised stratigraphically of both silicate and oxide iron formation facies and interbedded with metasediments (variably garnet overprinted), Fe rich mafics and quartzites. Collectively the iron units and interbedded metasediments can be considered a 'greenstone' belt that unconformably overlies granite/gneiss basement.</li> <li>▪ The sequence has been folded and faulted through at least two major phases of deformation causing recrystallization, increase in average grain size and potential enrichment of the itabirite units.</li> <li>▪ The sequence has then been subject to intense tropical weathering causing oxidation of magnetite to hematite, and variable hydration to goethite and limonite within the upper 30-60m thick weathering profile.</li> <li>▪ Some minor faults are recognised in the Gofolo Main prospect but are not considered to have a major influence on the currently established resource; they will be incorporated into resource modelling when further infill drilling has become available.</li> </ul>	LK
<b>Drillhole Information</b>	<ul style="list-style-type: none"> <li>▪ A summary of all information material to the understanding of the exploration results including a tabulation of the following information for all Material drillholes: <ul style="list-style-type: none"> <li>□ easting and northing of the drillhole collar</li> <li>□ elevation or RL (Reduced Level – elevation above sea level in</li> </ul> </li> </ul>	<ul style="list-style-type: none"> <li>▪ No drill hole results are reported as part of this submission.</li> </ul>	LK



Criteria	JORC Code Explanation	Commentary	Competent Person
	<ul style="list-style-type: none"> <li>metres) of the drillhole collar</li> <li>□ dip and azimuth of the hole</li> <li>□ down hole length and interception depth</li> <li>□ hole length</li> <li>▪ If the exclusion of this information is justified on the basis that the information is not Material and this exclusion does not detract from the understanding of the report, the Competent Person should clearly explain why this is the case.</li> </ul>		
<b>Data aggregation methods</b>	<ul style="list-style-type: none"> <li>▪ In reporting Exploration Results, weighting averaging techniques, maximum and/or minimum grade truncations (eg cutting of high grades) and cut-off grades are usually Material and should be stated.</li> <li>▪ Where aggregate intercepts incorporate short lengths of high grade results and longer lengths of low grade results, the procedure used for such aggregation should be stated and some typical examples of such aggregations should be shown in detail.</li> <li>▪ The assumptions used for any reporting of metal equivalent values should be clearly stated.</li> </ul>	<ul style="list-style-type: none"> <li>▪ Arithmetic averages of iron grade were calculated for all rock chip samples occurring within the interpreted iron formation target footprints.</li> <li>▪ No weighted average grades have been reported.</li> <li>▪ No metal equivalent grades have been reported.</li> </ul>	LK
<b>Relationship between mineralisation widths and intercept lengths</b>	<ul style="list-style-type: none"> <li>▪ These relationships are particularly important in the reporting of Exploration Results.</li> <li>▪ If the geometry of the mineralisation with respect to the drillhole angle is known, its nature should be reported.</li> <li>▪ If it is not known and only the down hole lengths are reported, there should be a clear statement to this effect (eg 'down hole length, true width not known').</li> </ul>	<ul style="list-style-type: none"> <li>▪ No drill hole results are reported as part of this submission.</li> <li>▪ True width of mineralisation is not known.</li> </ul>	LK
<b>Diagrams</b>	<ul style="list-style-type: none"> <li>▪ Appropriate maps and sections (with scales) and tabulations of intercepts should be included for any significant discovery being reported These should include, but not be limited to a plan view of drillhole collar locations and appropriate sectional views.</li> </ul>	<ul style="list-style-type: none"> <li>▪ All relevant plan maps have been included in the body of the announcement.</li> </ul>	LK
<b>Balanced reporting</b>	<ul style="list-style-type: none"> <li>▪ Where comprehensive reporting of all Exploration Results is not practicable, representative reporting of both low and high grades and/or widths should be practiced to avoid misleading reporting of Exploration Results.</li> </ul>	<ul style="list-style-type: none"> <li>▪ Where surface rock chip samples are reported, the total number of samples collected, the average and a range of assay results have been reported.</li> </ul>	LK
<b>Other substantive exploration data</b>	<ul style="list-style-type: none"> <li>▪ Other exploration data, if meaningful and material, should be reported including (but not limited to): geological observations; geophysical survey results; geochemical survey results; bulk samples – size and method of treatment; metallurgical test results; bulk density, groundwater, geotechnical and rock characteristics; potential deleterious or contaminating substances.</li> </ul>	<ul style="list-style-type: none"> <li>▪ All relevant regional and prospect scale geological observations and geophysical survey results are included in relevant announcements accordingly.</li> </ul>	LK





Criteria	JORC Code Explanation	Commentary	Competent Person
<b>Further work</b>	<ul style="list-style-type: none"> <li>▪ The nature and scale of planned further work (eg tests for lateral extensions or depth extensions or large-scale step-out drilling).</li> <li>▪ Diagrams clearly highlighting the areas of possible extensions, including the main geological interpretations and future drilling areas, provided this information is not commercially sensitive.</li> </ul>	<ul style="list-style-type: none"> <li>▪ Ongoing mapping and rock chip sampling along additional target footprints will continue.</li> <li>▪ Exploration drilling will be planned along defined exploration targets post completion of access tracks and assessment of geology exposed in road cuttings resulting from this work.</li> </ul>	LK

