



23 September 2016

ASX Code: WCN

Significant gold anomalies identified at Comet Well

Key Points:

- **High gold values identified in Comet Well soil samples**
 - **Peak anomaly 2600 ppb gold or 2.6 g/t gold at surface**
 - **Anomalous zone 2.7 kilometres long**

White Cliff Minerals Limited (“**White Cliff**” or the “**Company**”) is pleased to report that substantial gold in soil anomalies has been identified along the Comet Well gold trend near Laverton in Western Australia.

The anomalies contain a maximum gold value of **2600 ppb (2.6 g/t)** but are more commonly 20-50 ppb gold with several samples greater than **100ppb**. The anomalies extend along approximately 2.7 kilometres of strike and in places are up to 200-400 metres wide. The mineralisation recognised in this region consists of multiple sub-vertical quartz reefs that contain visible gold as evidenced by gold nuggets recovered from quartz veins at surface.

Managing Director Todd Hibberd commented that “It is very satisfying that the soil geochemical program has identified so many new substantial gold anomalies. There are still large areas of the project to test north, south and parallel to the current results. We plan to drill test the main targets including the adjacent bullseye Ironstone gold target in late 2016 or early in 2017”.

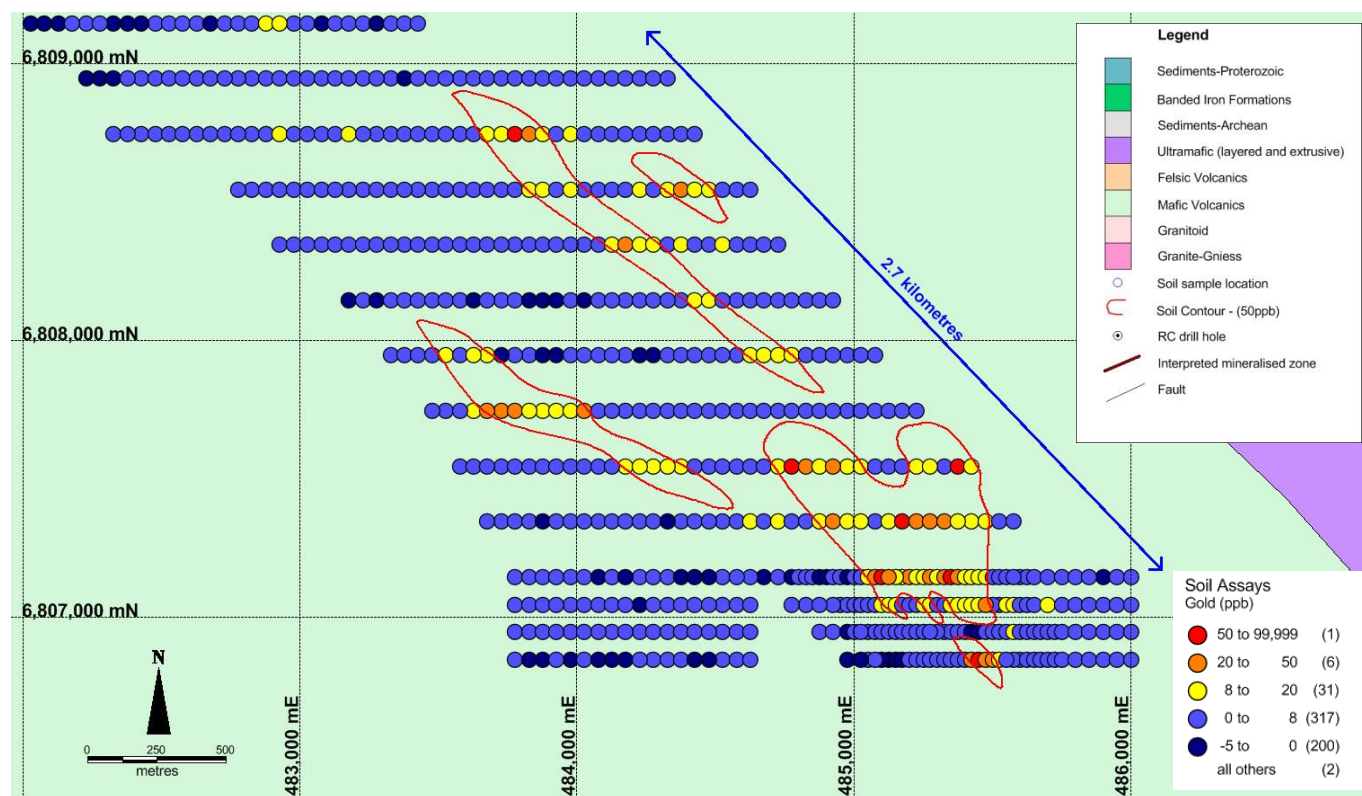


Figure 1: Geological map showing Comet Well-North soil geochemical sample locations and gold results.

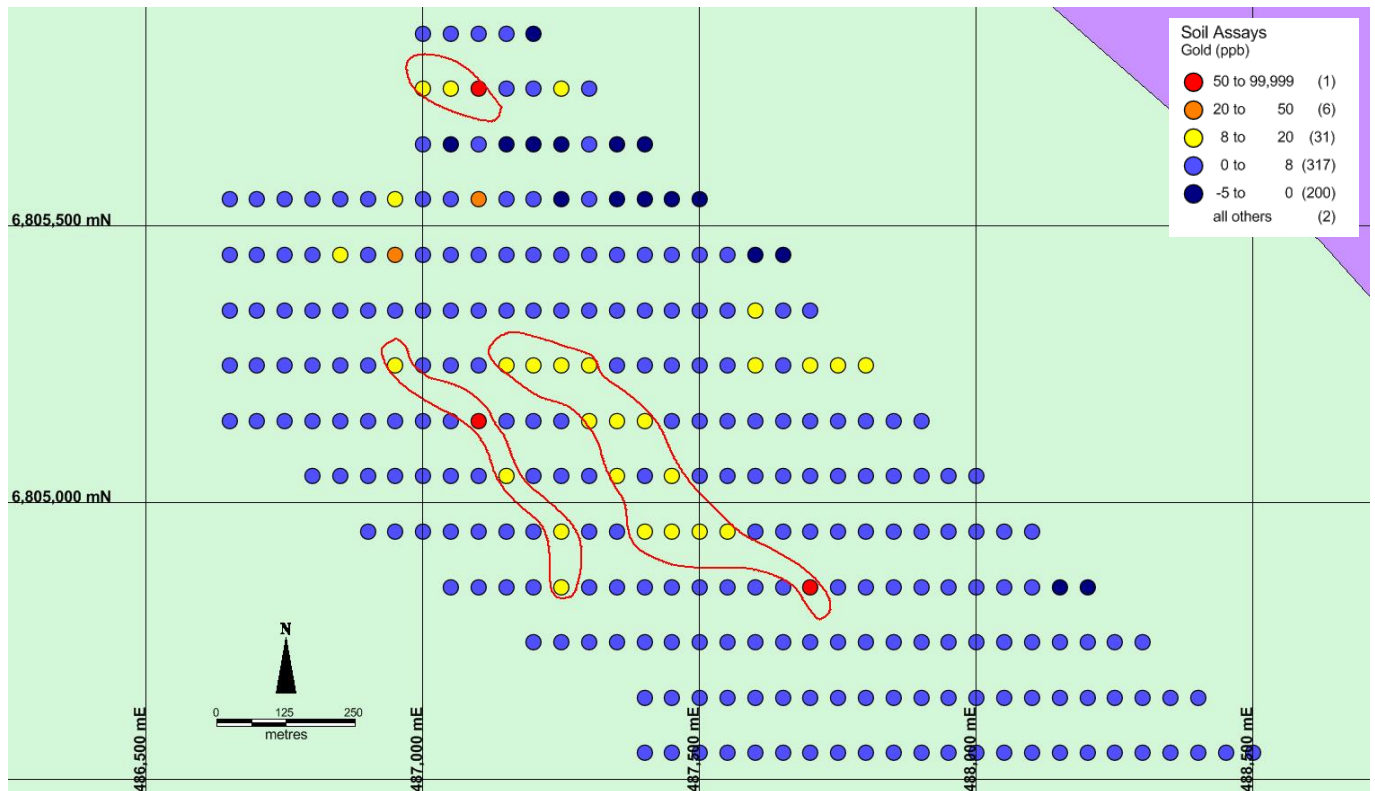


Figure 2: Geological map showing Comet Well-South soil geochemical sample locations and gold results.

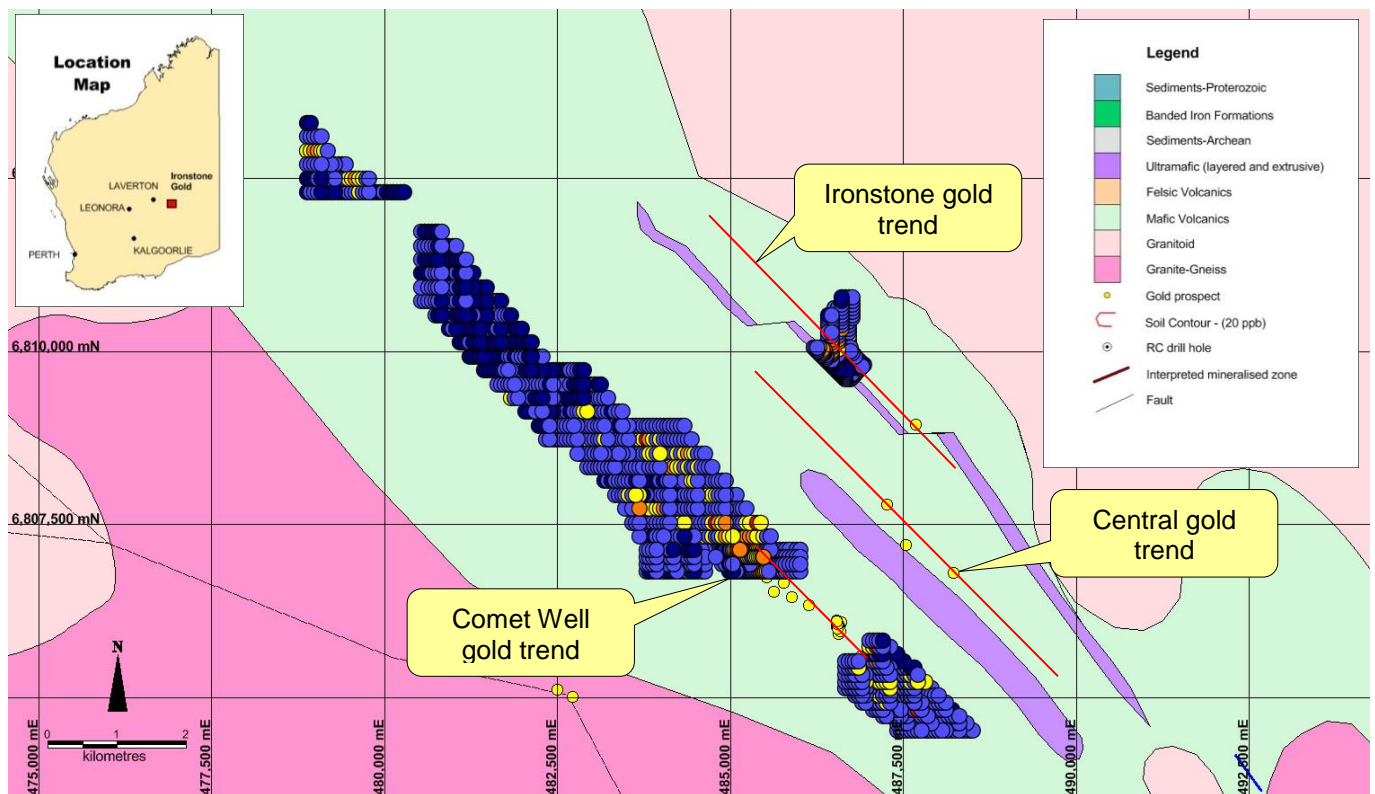


Figure 3 Geological map of the Comet Well gold trend and adjacent Ironstone gold anomaly.

Regional Gold Mineralisation - Comet Well Trend (100%)

The Merolia soil geochemical program has tested a 10 kilometre long zone of the Comet Well gold trend and generated several substantial gold anomalies including Comet South, Comet North, Comet West and the Ironstone gold anomaly. Further assay results are expected shortly from the northern end of the program where sampling has tested the Burtville East prospect.

Substantial parts of the Merolia project area remain to be tested, particularly south of Comet Well, north and south of the Ironstone gold trend and along the Central gold trend between Comet Well and Ironstone.

The Company is currently conducting follow up and infill soil sampling along the Comet Well, Central and Ironstone gold trends to refine drilling targets. Further soil geochemical samples have been collected at the Ironstone gold anomaly and at Comet Well north. The soil program will be extended to cover zones north and south of Ironstone and initial sampling will be conducted over the central gold trend. Further results will be reported as they are received.

The Company is currently planning initial drill traverses over the most prospective parts of the soil anomalies with a view to commence drilling in either late 2016 or early in 2017.

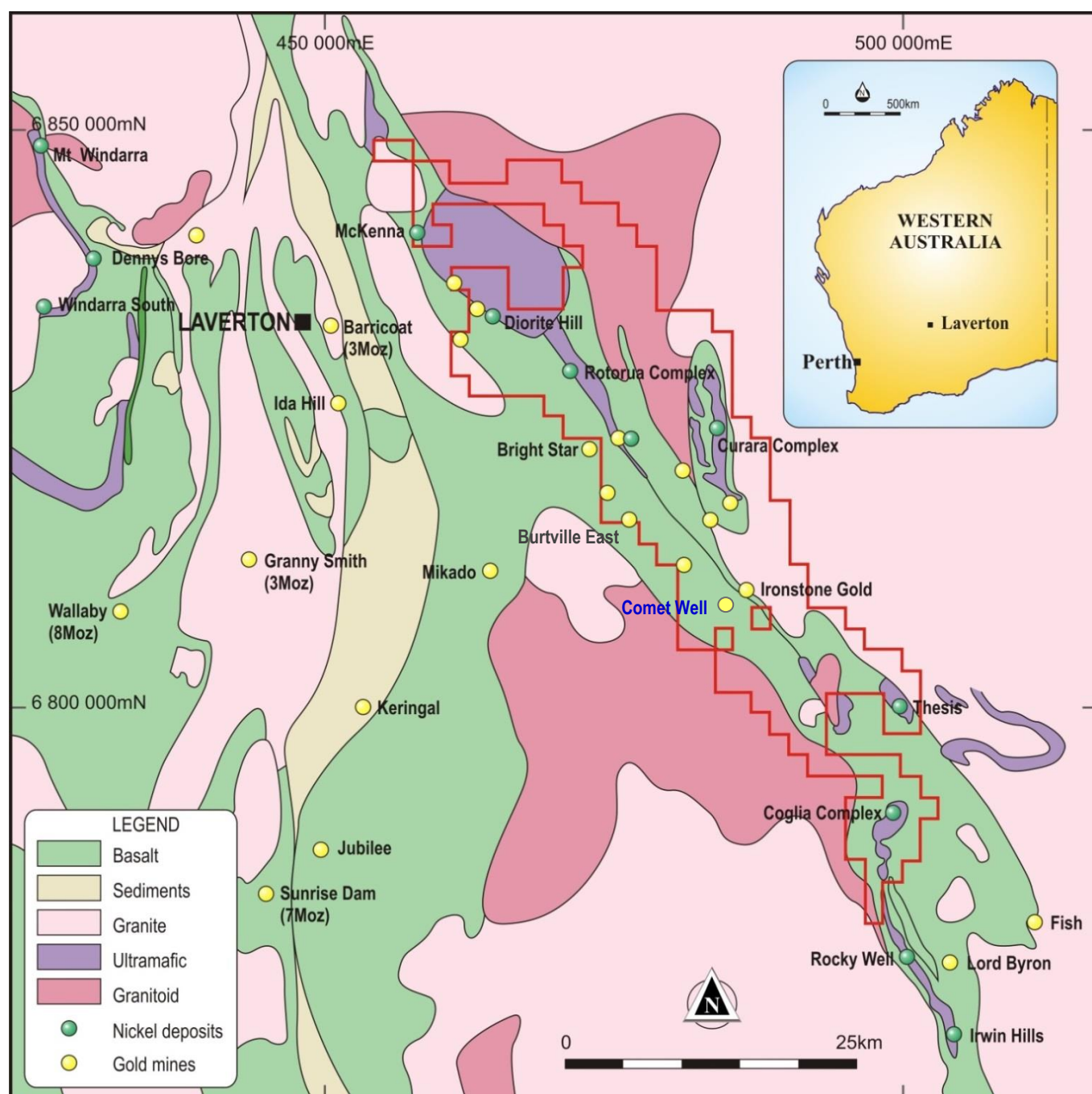


Figure 4: Regional geology map of Merolia Gold Project near Laverton WA, showing tenement package and main gold anomalies.

Comet Well Prospect Background

The Company reported the **discovery of gold nuggets** within the regional Ironstone Gold prospect in February 2016. Detailed metal detecting identified a significant number of **gold nuggets** at surface over a 3 kilometre long trend (the Comet Well gold trend) that coincides with a major regional fault structure. The nuggets were located by prospectors operating under a formal tribute agreement with the Company. Recent prospecting by the tribute group has identified visible gold from a 2 metre deep pit occurring adjacent to a quartz vein where 4 ounces of gold has been recovered (Figure 5). Along the 3 kilometre trend a total 40 ounces of gold has been recovered with the largest nugget weighing 20 grams.



Figure 5 Gold nuggets recovered by prospectors within the Company's tenement package

Evaluation of the regional magnetic data over the Ironstone gold project has identified several NW-SE trending shear systems that have the potential to host substantial gold mineralisation (Figure 3). The Comet Well gold trend and associated regional structures extend at least 30 kilometres north to the A1 Minerals Bright Star deposit and only limited historical exploration has been undertaken over these structures.

Table 1: Sample results greater than 5ppb (parts per billion-ppb) (Australian map grid GDA94-Z51)

| Sample ID | East | North | Gold (ppb) | Sample ID | East | North | Gold (ppb) |
|-----------|--------|---------|------------|-----------|--------|---------|------------|
| CWSS001 | 487400 | 6804550 | 5 | CWSS541 | 485425 | 6807350 | 12 |
| CWSS009 | 487800 | 6804550 | 5 | CWSS542 | 485475 | 6807350 | 8 |
| CWSS072 | 487250 | 6804850 | 9 | CWSS546 | 483625 | 6807550 | 5 |
| CWSS081 | 487700 | 6804850 | 136 | CWSS548 | 483725 | 6807550 | 6 |
| CWSS099 | 487250 | 6804950 | 8 | CWSS550 | 483825 | 6807550 | 5 |
| CWSS102 | 487400 | 6804950 | 9 | CWSS552 | 483925 | 6807550 | 5 |
| CWSS103 | 487450 | 6804950 | 8 | CWSS556 | 484125 | 6807550 | 7 |
| CWSS104 | 487500 | 6804950 | 16 | CWSS557 | 484175 | 6807550 | 8 |
| CWSS105 | 487550 | 6804950 | 8 | CWSS558 | 484225 | 6807550 | 8 |
| CWSS123 | 487100 | 6805050 | 7 | CWSS559 | 484275 | 6807550 | 19 |
| CWSS124 | 487150 | 6805050 | 10 | CWSS560 | 484325 | 6807550 | 9 |
| CWSS125 | 487200 | 6805050 | 6 | CWSS561 | 484375 | 6807550 | 8 |
| CWSS126 | 487250 | 6805050 | 5 | CWSS568 | 484725 | 6807550 | 15 |
| CWSS127 | 487300 | 6805050 | 6 | CWSS569 | 484775 | 6807550 | 54 |
| CWSS128 | 487350 | 6805050 | 8 | CWSS570 | 484825 | 6807550 | 36 |
| CWSS129 | 487400 | 6805050 | 6 | CWSS571 | 484875 | 6807550 | 18 |
| CWSS130 | 487450 | 6805050 | 8 | CWSS572 | 484925 | 6807550 | 31 |
| CWSS134 | 487650 | 6805050 | 5 | CWSS573 | 484975 | 6807550 | 14 |
| CWSS138 | 487850 | 6805050 | 5 | CWSS574 | 485025 | 6807550 | 9 |
| CWSS151 | 487100 | 6805150 | 192 | CWSS575 | 485075 | 6807550 | 5 |
| CWSS153 | 487200 | 6805150 | 5 | CWSS577 | 485175 | 6807550 | 6 |
| CWSS154 | 487250 | 6805150 | 5 | CWSS578 | 485225 | 6807550 | 8 |

| Sample ID | East | North | Gold (ppb) | Sample ID | East | North | Gold (ppb) |
|-----------|--------|---------|------------|-----------|--------|---------|------------|
| CWSS155 | 487300 | 6805150 | 11 | CWSS579 | 485275 | 6807550 | 17 |
| CWSS156 | 487350 | 6805150 | 19 | CWSS581 | 485375 | 6807550 | 146 |
| CWSS157 | 487400 | 6805150 | 8 | CWSS582 | 485425 | 6807550 | 10 |
| CWSS158 | 487450 | 6805150 | 6 | CWSS585 | 483575 | 6807750 | 7 |
| CWSS163 | 487700 | 6805150 | 5 | CWSS586 | 483625 | 6807750 | 12 |
| CWSS164 | 487750 | 6805150 | 5 | CWSS587 | 483675 | 6807750 | 37 |
| CWSS165 | 487800 | 6805150 | 5 | CWSS588 | 483725 | 6807750 | 30 |
| CWSS168 | 486650 | 6805250 | 5 | CWSS589 | 483775 | 6807750 | 27 |
| CWSS172 | 486850 | 6805250 | 7 | CWSS590 | 483825 | 6807750 | 8 |
| CWSS174 | 486950 | 6805250 | 9 | CWSS591 | 483875 | 6807750 | 10 |
| CWSS178 | 487150 | 6805250 | 8 | CWSS592 | 483925 | 6807750 | 13 |
| CWSS179 | 487200 | 6805250 | 14 | CWSS593 | 483975 | 6807750 | 17 |
| CWSS180 | 487250 | 6805250 | 18 | CWSS594 | 484025 | 6807750 | 30 |
| CWSS181 | 487300 | 6805250 | 10 | CWSS595 | 484075 | 6807750 | 5 |
| CWSS182 | 487350 | 6805250 | 7 | CWSS596 | 484125 | 6807750 | 5 |
| CWSS183 | 487400 | 6805250 | 6 | CWSS606 | 484625 | 6807750 | 5 |
| CWSS187 | 487600 | 6805250 | 13 | CWSS611 | 484875 | 6807750 | 5 |
| CWSS188 | 487650 | 6805250 | 7 | CWSS613 | 484975 | 6807750 | 6 |
| CWSS189 | 487700 | 6805250 | 11 | CWSS622 | 483475 | 6807950 | 5 |
| CWSS190 | 487750 | 6805250 | 17 | CWSS623 | 483525 | 6807950 | 12 |
| CWSS191 | 487800 | 6805250 | 10 | CWSS624 | 483575 | 6807950 | 6 |
| CWSS197 | 486900 | 6805350 | 6 | CWSS625 | 483625 | 6807950 | 8 |
| CWSS199 | 487000 | 6805350 | 6 | CWSS626 | 483675 | 6807950 | 19 |
| CWSS207 | 487400 | 6805350 | 7 | CWSS628 | 483775 | 6807950 | 5 |
| CWSS210 | 487550 | 6805350 | 6 | CWSS643 | 484525 | 6807950 | 5 |
| CWSS211 | 487600 | 6805350 | 9 | CWSS644 | 484575 | 6807950 | 7 |
| CWSS212 | 487650 | 6805350 | 5 | CWSS645 | 484625 | 6807950 | 18 |
| CWSS218 | 486850 | 6805450 | 8 | CWSS646 | 484675 | 6807950 | 13 |
| CWSS219 | 486900 | 6805450 | 7 | CWSS647 | 484725 | 6807950 | 18 |
| CWSS220 | 486950 | 6805450 | 25 | CWSS648 | 484775 | 6807950 | 9 |
| CWSS239 | 486850 | 6805550 | 7 | CWSS649 | 484825 | 6807950 | 5 |
| CWSS240 | 486900 | 6805550 | 6 | CWSS650 | 484875 | 6807950 | 5 |
| CWSS241 | 486950 | 6805550 | 9 | CWSS651 | 484925 | 6807950 | 7 |
| CWSS244 | 487100 | 6805550 | 24 | CWSS662 | 483525 | 6808150 | 5 |
| CWSS262 | 487000 | 6805750 | 9 | CWSS674 | 484125 | 6808150 | 5 |
| CWSS263 | 487050 | 6805750 | 8 | CWSS680 | 484425 | 6808150 | 10 |
| CWSS264 | 487100 | 6805750 | 2600 | CWSS681 | 484475 | 6808150 | 8 |
| CWSS267 | 487250 | 6805750 | 10 | CWSS682 | 484525 | 6808150 | 7 |
| CWSS291 | 484625 | 6806850 | 5 | CWSS683 | 484575 | 6808150 | 5 |
| CWSS301 | 485225 | 6806850 | 5 | CWSS687 | 484775 | 6808150 | 5 |
| CWSS308 | 485400 | 6806850 | 5 | CWS812 | 484075 | 6808350 | 7 |
| CWSS309 | 485425 | 6806850 | 46 | CWS813 | 484125 | 6808350 | 12 |
| CWSS310 | 485450 | 6806850 | 287 | CWS814 | 484175 | 6808350 | 33 |
| CWSS311 | 485475 | 6806850 | 24 | CWS815 | 484225 | 6808350 | 16 |
| CWSS312 | 485500 | 6806850 | 23 | CWS816 | 484275 | 6808350 | 8 |
| CWSS313 | 485525 | 6806850 | 10 | CWS817 | 484325 | 6808350 | 5 |
| CWSS323 | 485800 | 6806850 | 6 | CWS818 | 484375 | 6808350 | 9 |
| CWSS331 | 483925 | 6806950 | 7 | CWS819 | 484425 | 6808350 | 5 |
| CWSS344 | 484575 | 6806950 | 5 | CWS820 | 484475 | 6808350 | 6 |
| CWSS345 | 484625 | 6806950 | 7 | CWS821 | 484525 | 6808350 | 9 |
| CWSS356 | 485175 | 6806950 | 6 | CWS823 | 484625 | 6808350 | 5 |

| Sample ID | East | North | Gold (ppb) | Sample ID | East | North | Gold (ppb) |
|-----------|--------|---------|------------|-----------|--------|---------|------------|
| CWSS360 | 485275 | 6806950 | 7 | CWS826 | 482775 | 6808550 | 7 |
| CWSS372 | 485575 | 6806950 | 8 | CWS834 | 483175 | 6808550 | 6 |
| CWSS377 | 485700 | 6806950 | 5 | CWS847 | 483825 | 6808550 | 17 |
| CWSS379 | 485750 | 6806950 | 7 | CWS848 | 483875 | 6808550 | 15 |
| CWSS380 | 485800 | 6806950 | 7 | CWS849 | 483925 | 6808550 | 5 |
| CWSS389 | 483975 | 6807050 | 6 | CWS850 | 483975 | 6808550 | 9 |
| CWSS390 | 484025 | 6807050 | 5 | CWS852 | 484075 | 6808550 | 5 |
| CWSS413 | 485100 | 6807050 | 10 | CWS854 | 484175 | 6808550 | 6 |
| CWSS414 | 485125 | 6807050 | 10 | CWS855 | 484225 | 6808550 | 9 |
| CWSS415 | 485150 | 6807050 | 15 | CWS856 | 484275 | 6808550 | 6 |
| CWSS417 | 485200 | 6807050 | 7 | CWS857 | 484325 | 6808550 | 9 |
| CWSS418 | 485225 | 6807050 | 7 | CWS858 | 484375 | 6808550 | 27 |
| CWSS419 | 485250 | 6807050 | 18 | CWS859 | 484425 | 6808550 | 13 |
| CWSS420 | 485275 | 6807050 | 12 | CWS860 | 484475 | 6808550 | 12 |
| CWSS422 | 485325 | 6807050 | 7 | CWS875 | 482875 | 6808750 | 7 |
| CWSS423 | 485350 | 6807050 | 9 | CWS876 | 482925 | 6808750 | 16 |
| CWSS424 | 485375 | 6807050 | 9 | CWS877 | 482975 | 6808750 | 5 |
| CWSS425 | 485400 | 6807050 | 8 | CWS879 | 483075 | 6808750 | 7 |
| CWSS426 | 485425 | 6807050 | 9 | CWS880 | 483125 | 6808750 | 6 |
| CWSS427 | 485450 | 6807050 | 10 | CWS881 | 483175 | 6808750 | 10 |
| CWSS428 | 485475 | 6807050 | 29 | CWS890 | 483625 | 6808750 | 5 |
| CWSS431 | 485550 | 6807050 | 10 | CWS891 | 483675 | 6808750 | 12 |
| CWSS432 | 485575 | 6807050 | 8 | CWS892 | 483725 | 6808750 | 17 |
| CWSS436 | 485700 | 6807050 | 9 | CWS893 | 483775 | 6808750 | 114 |
| CWSS437 | 485750 | 6807050 | 6 | CWS894 | 483825 | 6808750 | 21 |
| CWSS442 | 486000 | 6807050 | 6 | CWS895 | 483875 | 6808750 | 18 |
| CWSS453 | 484275 | 6807150 | 5 | CWS896 | 483925 | 6808750 | 5 |
| CWSS473 | 485025 | 6807150 | 5 | CWS897 | 483975 | 6808750 | 10 |
| CWSS474 | 485050 | 6807150 | 9 | CWS898 | 484025 | 6808750 | 6 |
| CWSS475 | 485075 | 6807150 | 28 | CWS903 | 484275 | 6808750 | 6 |
| CWSS476 | 485100 | 6807150 | 207 | CWS904 | 484325 | 6808750 | 7 |
| CWSS477 | 485125 | 6807150 | 27 | CWS942 | 483975 | 6808950 | 6 |
| CWSS478 | 485150 | 6807150 | 12 | CWS945 | 484125 | 6808950 | 5 |
| CWSS479 | 485175 | 6807150 | 15 | CWS954 | 482225 | 6809150 | 5 |
| CWSS480 | 485200 | 6807150 | 30 | CWS967 | 482875 | 6809150 | 14 |
| CWSS481 | 485225 | 6807150 | 19 | CWS968 | 482925 | 6809150 | 13 |
| CWSS482 | 485250 | 6807150 | 17 | CWS970 | 483025 | 6809150 | 5 |
| CWSS483 | 485275 | 6807150 | 27 | CWS979 | 481825 | 6809350 | 12 |
| CWSS484 | 485300 | 6807150 | 19 | CWS1028 | 482625 | 6809550 | 5 |
| CWSS485 | 485325 | 6807150 | 39 | CWS1159 | 480575 | 6810750 | 5 |
| CWSS486 | 485350 | 6807150 | 59 | CWS1188 | 480825 | 6810950 | 6 |
| CWSS487 | 485375 | 6807150 | 24 | CWS1243 | 480525 | 6811750 | 5 |
| CWSS488 | 485400 | 6807150 | 12 | CWS1263 | 479525 | 6812325 | 6 |
| CWSS489 | 485425 | 6807150 | 18 | CWS1264 | 479575 | 6812325 | 5 |
| CWSS490 | 485450 | 6807150 | 10 | CWS1265 | 479625 | 6812325 | 10 |
| CWSS491 | 485475 | 6807150 | 9 | CWS1290 | 479425 | 6812525 | 5 |
| CWSS492 | 485500 | 6807150 | 5 | CWS1291 | 479475 | 6812525 | 12 |
| CWSS501 | 485800 | 6807150 | 6 | CWS1292 | 479525 | 6812525 | 16 |
| CWSS502 | 485850 | 6807150 | 6 | CWS1293 | 479575 | 6812525 | 31 |
| CWSS516 | 484175 | 6807350 | 5 | CWS1294 | 479625 | 6812525 | 13 |
| CWSS520 | 484375 | 6807350 | 6 | CWS1295 | 479675 | 6812525 | 17 |

| Sample ID | East | North | Gold (ppb) | Sample ID | East | North | Gold (ppb) |
|-----------|--------|---------|------------|-----------|--------|---------|------------|
| CWSS525 | 484625 | 6807350 | 9 | CWS1296 | 479725 | 6812525 | 5 |
| CWSS526 | 484675 | 6807350 | 7 | CWS1301 | 479025 | 6812725 | 5 |
| CWSS527 | 484725 | 6807350 | 8 | CWS1306 | 479275 | 6812725 | 6 |
| CWSS530 | 484875 | 6807350 | 8 | CWS1310 | 478875 | 6812925 | 16 |
| CWSS531 | 484925 | 6807350 | 28 | CWS1311 | 478925 | 6812925 | 17 |
| CWSS532 | 484975 | 6807350 | 18 | CWS1312 | 478975 | 6812925 | 23 |
| CWSS533 | 485025 | 6807350 | 8 | CWS1313 | 479025 | 6812925 | 20 |
| CWSS534 | 485075 | 6807350 | 7 | CWS1314 | 479075 | 6812925 | 15 |
| CWSS535 | 485125 | 6807350 | 10 | CWS1315 | 479125 | 6812925 | 17 |
| CWSS536 | 485175 | 6807350 | 66 | CWS1316 | 479175 | 6812925 | 6 |
| CWSS537 | 485225 | 6807350 | 25 | CWS1317 | 478875 | 6813125 | 7 |
| CWSS538 | 485275 | 6807350 | 26 | CWS1324 | 477250 | 6814150 | 11 |
| CWSS539 | 485325 | 6807350 | 20 | CWS1325 | 477300 | 6814150 | 6 |
| CWSS540 | 485375 | 6807350 | 11 | CWS1335 | 477250 | 6814350 | 6 |

For further information please contact:

www.wcminerals.com.au

Todd Hibberd
Managing Director
+61 8 9321 2233

About White Cliff Minerals Limited

White Cliff Minerals Limited is a Western Australian based exploration company with the following projects:

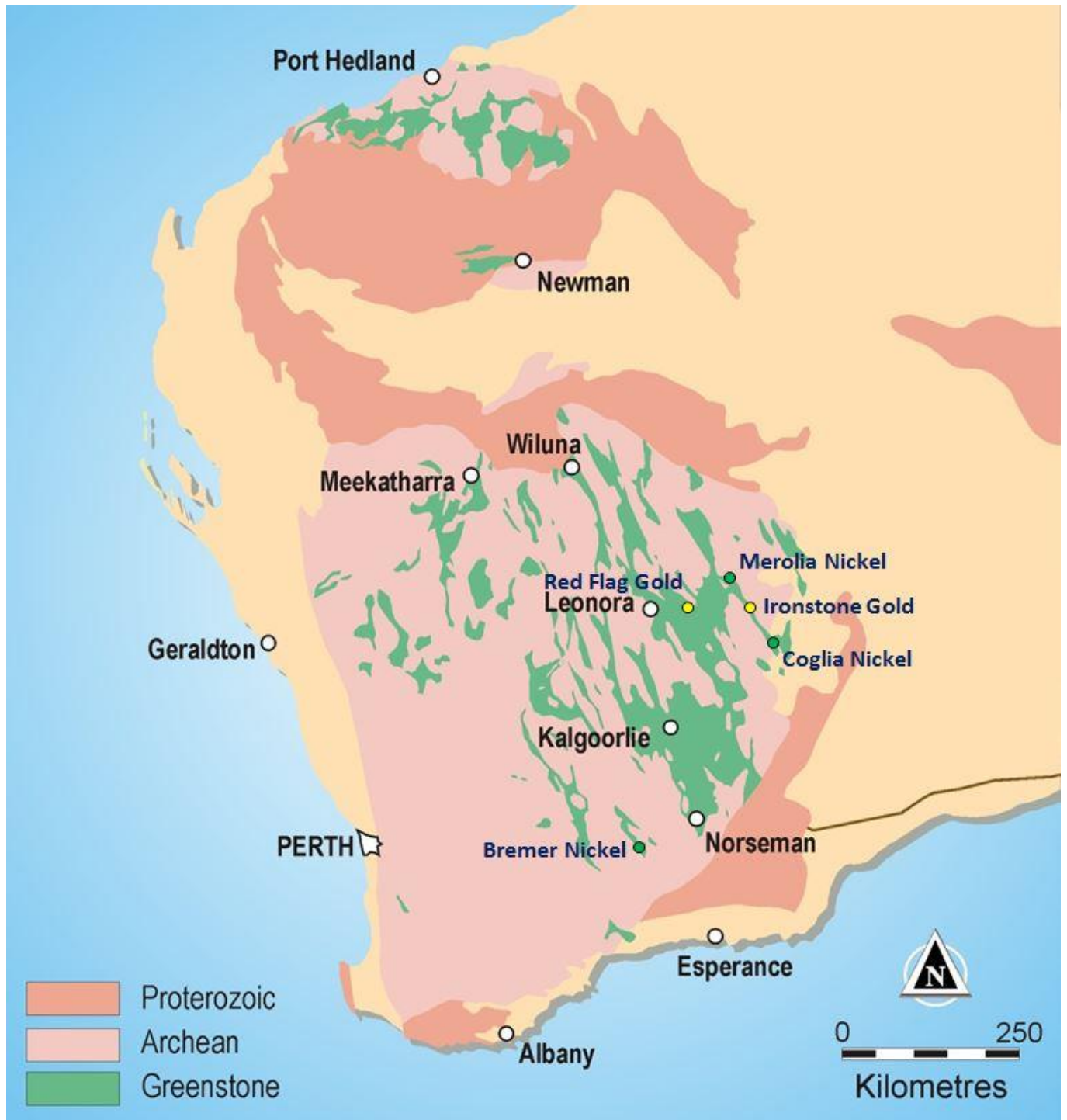
Chanach Copper-Gold Project (89%): The Project contains extensive porphyry related gold and copper mineralisation starting at the surface and extending over several kilometres. Drilling during 2014 has defined a major **gold discovery** with an initial inferred resource of 1.15Mt at 4.2 g/t containing 156,000 ounces of gold. Drilling has also defined a significant **copper deposit** at surface consisting of 10Mt at 0.41% copper containing 40,000 tonnes of copper. Drilling in 2015 identified extensions of the known mineralisation over an additional 900 metres of strike with multiple intersections greater than 1 ounce per tonne (31.1 g/t) gold. Extensive mineralisation occurs around both deposits demonstrating significant expansion potential. The project is located in the Kyrgyz Republic, 350km west-southwest of the capital city of Bishkek and covers 83 square kilometres. The Chanach project is located in the western part of the Tien Shan Belt, a highly mineralised zone that extending for over 2500 km, from western Uzbekistan, through Tajikistan, Kyrgyz Republic and southern Kazakhstan to western China.

Merolia Project (100%): The project consists of 771 square kilometres of the Merolia Greenstone belt and contains extensive ultramafic sequences including the Diorite Hill layered ultramafic complex, the Rotorua ultramafic complex, the Coggia ultramafic complex and a 51 kilometre long zone of extrusive ultramafic lava's. The Intrusive complexes are prospective for nickel-copper sulphide accumulations possibly with platinum group elements, and the extrusive ultramafic rocks are prospective for nickel sulphide and nickel-cobalt accumulations. The project also contains extensive basalt sequences that are prospective for gold mineralisation including the Ironstone prospect where historical drilling has identified 24m at 8.6g/t gold.

Bremer Range (100%): The project covers over 127 square kilometres in the Lake Johnson Greenstone Belt, which contains the Emily Ann and Maggie Hayes nickel sulphide deposits. These mines have a total resource of approximately 140,000 tonnes of contained nickel. The project area has excellent prospectivity for both komatiite associated nickel sulphides and amphibolite facies high-grade gold mineralisation.

Laverton Gold Project (100%): The project consists of 136 square kilometres of tenement applications in the Laverton Greenstone belt. The core prospects are Kelly Well and Eight Mile Well located 20km southwest of Laverton in the core of the structurally complex Laverton Tectonic zone immediately north of the Granny Smith Gold Mine (3 MOz) and 7 kilometres north of the Wallaby Gold Mine (7MOz).

The Information in this report that relates to exploration results, mineral resources or ore reserves is based on information compiled by Mr Todd Hibberd, who is a member of the Australian Institute of Mining and Metallurgy. Mr Hibberd is a full time employee of the company. Mr Hibberd has sufficient experience which is relevant to the style of mineralisation and type of deposits under consideration and to the activity that he is undertaking to qualify as a Competent Person as defined in the 2012 edition of the 'Australian Code for Reporting Exploration Results, Mineral Resources and Ore Reserves (the JORC Code)'. Mr Hibberd consents to the inclusion of this information in the form and context in which it appears in this report.



Tenement Map - Australia Regional geology and location plan of White Cliff Minerals Limited exploration projects in the Yilgarn Craton, Western Australia

Appendix 1

The following information is provided to comply with the JORC Code (2012) requirements for the reporting of the Exploration results over the Merolia gold and nickel project.

Section 1 Sampling Techniques and Data

(Criteria in this section apply to all succeeding sections.)

| Criteria | JORC Code Explanation | Commentary |
|-----------------------------|--|--|
| Sampling Techniques | <p>Nature and quality of sampling (eg cut channels, random chips, or specific specialised industry standard measurement tools appropriate to the minerals under investigation, such as down hole gamma sondes, or handheld XRF instruments, etc). These examples should not be taken as limiting the broad meaning of sampling</p> <p>Include reference to measures taken to ensure sample representivity and the appropriate calibration of any measurement tools or systems used.</p> <p>Aspects of the determination of mineralisation that are Material to the Public Report. In cases where 'industry standard' work has been done this would be relatively simple (eg 'reverse circulation drilling was used to obtain 1 m samples from which 3 kg was pulverised to produce a 30 g charge for fire assay'). In other cases more explanation may be required, such as where there is coarse gold that has inherent sampling problems. Unusual commodities or mineralisation types (eg submarine nodules) may warrant disclosure of detailed information.</p> | <p>This ASX Release dated 23 September 2016 reports on exploration results from of the Company's Merolia project area.</p> <p>Soil Sampling: The prospect was sampled by manual scoop sampling on nominal 100m x 50m grid spacing at the Comet Well gold prospect and at nominal 100m by 50m grid for the balance of the survey. A total of 1560 samples were collected consisting of 100-200 grams of soil.</p> <p>Soil Analysis: Onsite XRF analysis is conducted on the fines from RC chips using a hand-held Olympus Innov-X Spectrum Analyser. These results are only used for onsite interpretation and preliminary base metal assessment subject to final geochemical analysis by laboratory assays.</p> <p>RC Sampling: All samples from the RC drilling are taken as 1m samples. Samples are sent to Bureau Veritas Laboratories for assaying. Appropriate QAQC samples (standards, blanks and duplicates) are inserted into the sequences as per industry best practice. Samples are collected using cone or riffle splitter. Geological logging of RC chips is completed at site with representative chips being stored in drill chip trays.</p> <p>The sample collar locations are picked up by handheld GPS. Soil samples were logged for landform, and sample contamination. Sampling was carried out under standard industry protocols and QAQC procedures</p> <p>All samples were analyzed for gold by Aqua-regia digest of a 30 gram sample followed by Inductively Coupled Plasma - mass spectrophotometry.</p> |
| Drilling Techniques | Drill type (eg core, reverse circulation, open-hole hammer, rotary air blast, auger, Bangka, sonic, etc) and details (eg core diameter, triple or standard tube, depth of diamond tails, face-sampling bit or other type, whether core is oriented and if so, by what method, etc). | Reverse Circulation Drilling, 1800CFM/550PSI compressor, with 133mm (5.25 inch) diameter face sampling hammer bit. Industry standard processes |
| Drill sample recovery | <p>Method of recording and assessing core and chip sample recoveries and results assessed</p> <p>Measures taken to maximise sample recovery and ensure representative nature of the samples. Whether a relationship exists between sample recovery and grade and whether sample bias may have occurred due to preferential loss/gain of fine/coarse material.</p> | <p>Calculated volume of 1m RC sample is 36kg based on rock density of 2.6 g/cm³. Sample bags were visually inspected for volume to ensure minimal size variation. Were variability was observed, sample bags were weighed. Sampling was carried out under standard industry protocols and QAQC procedures</p> <p>No measures have been deemed necessary</p> <p>No studies have been carried out</p> |
| Logging | <p>Whether core and chip samples have been geologically and geotechnically logged to a level of detail to support appropriate Mineral Resource estimation, mining studies and metallurgical studies.</p> <p>Whether logging is qualitative or quantitative in nature. Core (or costean, channel, etc) Photography The total length and percentage of the relevant intersections logged.</p> | <p>Drill samples have been geologically logged and have been submitted for petrological studies. Samples have been retained and stored. The logging is considered sufficient for JORC compliant resource estimations</p> <p>Logging is considered qualitative</p> <p>Refer to text in the main body of the announcement</p> |
| Sub-sampling techniques and | If core, whether cut or sawn and whether quarter, half or all core taken. | Not Applicable- no core drilling was carried out |

| Criteria | JORC Code Explanation | Commentary |
|--|--|---|
| sample preparation | <p>If non-core, whether riffled, tube sampled, rotary split, etc and whether sampled wet or dry.</p> <p>For all sample types, the nature, quality and appropriateness of the sample preparation technique</p> <p>Quality control procedures adopted for all sub-sampling stages to maximise representivity of samples</p> <p>Measures taken to ensure that the sampling is representative of the in situ material collected, including for instance results for field duplicate/second-half sampling</p> <p>Whether sample sizes are appropriate to the grain size of the material being sampled</p> | <p>Samples were riffle split from 35kg down to 3kg. Where samples were too wet to riffle split, samples were tube sampled.</p> <p>Samples were collected using a face sampling hammer which pulverises the rock to chips. The chips are transported up the inside of the drill rod to the surface cyclone where they are collected in one metre intervals. The one metres sample is riffle split to provide a 2.5-3kg sample for analysis. Industry standard protocols are used and deemed appropriate</p> <p>At this stage of the exploration no sub sampling is undertaken</p> <p>The whole sample collected is pulverised to 75um in a ring mill and a 200g sub-sample is collected. A 2-30 gram sub sample of the pulverised sample is analysed. Field duplicates are not routinely collected</p> <p>The sample sizes are considered to be appropriate to correctly represent the sought after mineralisation style</p> |
| Quality of assay data and laboratory tests | <p>The nature, quality and appropriateness of the assaying and laboratory procedures used and whether the technique is considered partial or total.</p> <p>For geophysical tools, spectrometers, handheld XRF instruments, etc, the parameters used in determining the analysis including instrument make and model, reading times, calibrations factors applied and their derivation, etc.</p> <p>Nature of quality control procedures adopted (eg standards, blanks, duplicates, external laboratory checks) and whether acceptable levels of accuracy (ie lack of bias) and precision have been established</p> | <p>The analytical techniques used Aqua Regia digest multi element suite with ICP/MS finish, suitable for the reconnaissance style sampling undertaken.</p> <p>Samples were analysed with a Innovex portable XRF instrument using a 60 second analysis time. Calibration checks were carried out against a nickel standard every 50 samples. Samples were tested three times and the average reading recorded. The standard deviation of the three reading has been recorded</p> <p>A selection the samples have had the XRF results repeated a second time to verify and elevated samples will be checked against Laboratory analysis. The Laboratory will analyse the samples via Aqua Regia with ICP-MS finish.</p> <p>Laboratory QAQC involves the use of internal lab standards using certified reference material, blanks, splits and replicates as part of the in house procedures.</p> |
| Verification of sampling and assaying | <p>The verification of significant intersections by either independent or alternative company personnel.</p> <p>The use of twinned holes Documentation of primary data, data entry procedures, data verification, data storage (physical and electronic) protocols</p> <p>Discuss any adjustment to assay data</p> | <p>Significant intersections in drill samples have been verified by an executive director of the Company</p> <p>Not Applicable Primary data was collected using a set of standard Excel templates on paper and re-entered into laptop computers. The information was sent to WCN in-house database manager for validation and compilation into an Access database.</p> <p>No adjustments or calibrations were made to any assay data used in this report.</p> |
| Location of data points | <p>Accuracy and quality of surveys used to locate drill holes (collar and down-hole surveys), trenches, mine workings and other locations used in Mineral Resource estimation.</p> <p>Specification of the grid system used.</p> <p>Quality and adequacy of topographic control.</p> | <p>Sample locations were recorded using handheld Garmin GPS. Elevation values were in AHD RL and values recorded within the database. Expected accuracy is + or - 5 m for easting, northing and 10m for elevation coordinates. No down hole surveying techniques were used due to the sampling methods used. The grid system is MGA_GDA94 (zone 51)</p> <p>Topographic surface uses handheld GPS elevation data, which is adequate at the current stage of the project.</p> |
| Data spacing and distribution | <p>Data spacing for reporting of Exploration Results.</p> <p>Whether the data spacing and distribution is sufficient to establish the degree of geological and grade continuity appropriate for the Mineral Resource and Ore Reserve estimation procedure(s) and classifications applied.</p> <p>Whether sample compositing has been applied.</p> | <p>The nominal drill sample spacing is 1 metre down hole. Each drill hole targets a specific target so there is no nominal drill spacing</p> <p>The mineralised domains have not yet demonstrated sufficient continuity in both geological and grade continuity to support the definition of Mineral Resource and Reserves, and the classifications applied under the 2012 JORC Code.</p> <p>Not applicable</p> |

| Criteria | JORC Code Explanation | Commentary |
|---|---|---|
| Orientation of data in relation to geological structure | Whether the orientation of sampling achieves unbiased sampling of possible structures and the extent to which this is known, considering the deposit type. If the relationship between the drilling orientation and the orientation of key mineralised structures is considered to have introduced a sampling bias, this should be assessed and reported if material | The soil sampling method is used to provide a surface sample only. No orientation based sampling bias has been identified in the data at this point. |
| Sample security | The measures taken to ensure sample security. | Sample security is managed by the Company. Since at this stage these are field analyses, no sample transit security has been necessary. |
| Audits of reviews | The results of any audits or reviews of sampling techniques and data. | The Company carries out its own internal data audits. No problems have been detected. |

Section 2 Reporting of Exploration Results

(Criteria listed in the preceding section also apply to this section.)

| Criteria | Explanation | Commentary |
|--|--|--|
| Mineral tenement and land tenure status | Type, reference name/number, location and ownership including agreements or material issues with third parties such as joint ventures, partnerships, overriding royalties, native title interests, historical sites, wilderness or national park and environmental settings. The security of the tenure held at the time of reporting along with any known impediments to obtaining a licence to operate in the area. | The sample positions occur is located within Exploration Licenses E38/2847, E38/2693, E38/2877, E38/2552 and E38/2484 which are 100% owned by White Cliff Minerals Limited or a subsidiary The tenements are in good standing and no known impediments exist. |
| Exploration done by other parties | Acknowledgment and appraisal of exploration by other parties. | Extensive historical exploration for platinum, gold and nickel mineralisation has been carried out by Placer Dome, WMC, Comet resources and their predecessors. Occurrences of nickel laterite and gold mineralisation were identified but was deemed uneconomic |
| Geology | Deposit type, geological setting and style of mineralisation. | The geological setting is of Archaean aged mafic and ultramafic sequences intruded by mafic to felsic porphyries and granitoids. Mineralisation is mostly situated within the regolith profile of the ultramafic units. The rocks are strongly talc-carbonate altered. Metamorphism is mid-upper Greenschist facies. The target mineralisation has yet to be identified but is analogous to Barnicoat or Granny Smith Archaean lode gold mineralisation. |
| Drill Hole Information | A summary of all information material to the understanding of the exploration results including a tabulation of the following information for all Material drill holes: easting and northing of the drill hole collar elevation or RL (Reduced Level – elevation above sea level in metres) of the drill hole collar dip and azimuth of the hole down hole length and interception depth hole length. If the exclusion of this information is justified on the basis that the information is not | Drilling detailed in Tables 1-3 in the main body of the announcement |
| Data Aggregation methods | In reporting Exploration Results, weighting averaging techniques, maximum and/or minimum grade truncations (eg cutting of high grades) and cut-off grades are usually Material and should be stated. Where aggregate intercepts incorporate short lengths of high grade results and longer lengths of low grade results, the procedure used for such aggregation should be stated and some typical examples of such aggregations should be shown in detail. The assumptions used for any reporting of metal equivalent values should be clearly stated | No length weighting has been applied due to the nature of the sampling technique. No top-cuts have been applied. Not applicable for the sampling methods used. No metal equivalent values are used for reporting exploration results. |
| Relationship between mineralisation widths and intercept lengths | These relationships are particularly important in the reporting of Exploration Results: If the geometry of the mineralisation with respect to the drill hole angle is known, its nature should be reported. If it is not known and only the down hole lengths are reported, there should be a clear statement to this effect (eg 'down hole length, true width not known'). | The sampling technique used defines a surficial geochemical expression. No information is attainable relating to the geometry of any mineralisation based on these results. |
| Diagrams | Appropriate maps and sections (with scales) and tabulations of intercepts should be included for any significant discovery being reported These should include, but not be limited to a plan view of drill hole collar locations and appropriate sectional views | Refer to figs. in the body of text. |
| Balanced Reporting | Where comprehensive reporting of all Exploration Results is not practicable, representative reporting of both low | All results are reported. |

| Criteria | Explanation | Commentary |
|------------------------------------|---|--|
| | and high grades and/or widths should be practiced to avoid misleading reporting of Exploration Results | |
| Other substantive exploration data | Other exploration data, if meaningful and material, should be reported including (but not limited to): geological observations; geophysical survey results; geochemical survey results; bulk samples – size and method of treatment; metallurgical test results; bulk density, groundwater, geotechnical and rock characteristics; potential deleterious or contaminating substances. | NIL |
| Further Work | The nature and scale of planned further work (eg tests for lateral extensions or depth extensions or large-scale step-out drilling). Diagrams clearly highlighting the areas of possible extensions, including the main geological interpretations and future drilling areas, provided this information is not commercially sensitive. | RAB/AC drilling will be used to further define the nature and extent of the geochemical anomalism, and to gain lithological information. |