



Suite 23, 513 Hay Street Subiaco WA 6008
PO Box 1311 Subiaco WA 6904
P +61 (0)8 6142 0989
F +61 (0)8 9388 8824
E attila@attilaresources.com
www.attilaresources.com

29 April 2011

ASX Release

ASX Code: AYA

ACTIVITIES REPORT FOR THE QUARTER ENDED 31 MARCH 2011

- **The Company's geological team continued work on its coal and gold projects. Drilling is expected to commence in the next Quarter at the Talisker North Coal Project.**
- **During the quarter Exploration Licence E09/1747 was granted, providing exploration access to an increased area of the Talisker North Coal Project.**
- **Management continues to evaluate other projects opportunities, both domestically and off-shore, to grow shareholder value.**

During the Quarter, the company continued with geological work on its gold and coal projects with a view to commence exploration activities in the next Quarter. A Programme of Work has been submitted to the Department of Mines and Petroleum for an initial drilling exploration programme at the Talisker North Coal Project. Further announcements will be made in due course once all the required approvals are in place.

On 31 March 2011 Exploration Licence E09/1747, comprising 66 Blocks in the northern Perth Basin, was granted. This increases the overall area of the Talisker North Coal Project by approximately 200km² to a total of 577km² over 190 Blocks (see Figure 1).

The board has also evaluated several potential acquisition opportunities during the Quarter that it believed could grow shareholder value. Whilst none of these opportunities progressed to a level that warranted disclosure to the market, the board continues to review and evaluate suitable growth opportunities.

Attila's aim is to build a substantial company focusing on the exploration and development of mineral deposits. Whilst in the near term Attila will be focused on exploring and developing its Western Australian coal and gold assets, it will also actively pursue corporate opportunities, both domestically and internationally, to assist in achieving the Company's growth objectives.

For further information please see www.attilaresources.com or contact:

Dr Bernardo da Veiga
Executive Director
Phone: (08) 6142 0989

Fast Facts

Total Shares on issue	22m
Options on Issue	1.5m
Market capitalization	13m
Cash	2.1m
Debt	Nil

Directors:

Mr Grant Mooney
Dr Bernardo da Veiga
Mr Zlad Sas

Key Projects

Talisker North Coal
Cotter's Run Gold
Lefroy Gold

Talisker North

Talisker North is a coal exploration project located in the northern Perth Basin. Coal analysis indicates thermal quality coals of Permian age, in a setting that correlates with the Irwin River and Collie Measures.

The project offers a 'greenfield' coal exploration opportunity with scope to infill and expand the distribution of the known coal-bearing strata, and potential to locate commercially attractive coal accumulation in thickened fault bounded positions along the western margin of the Darling Fault. No Mineral Resources have been outlined within the project area.

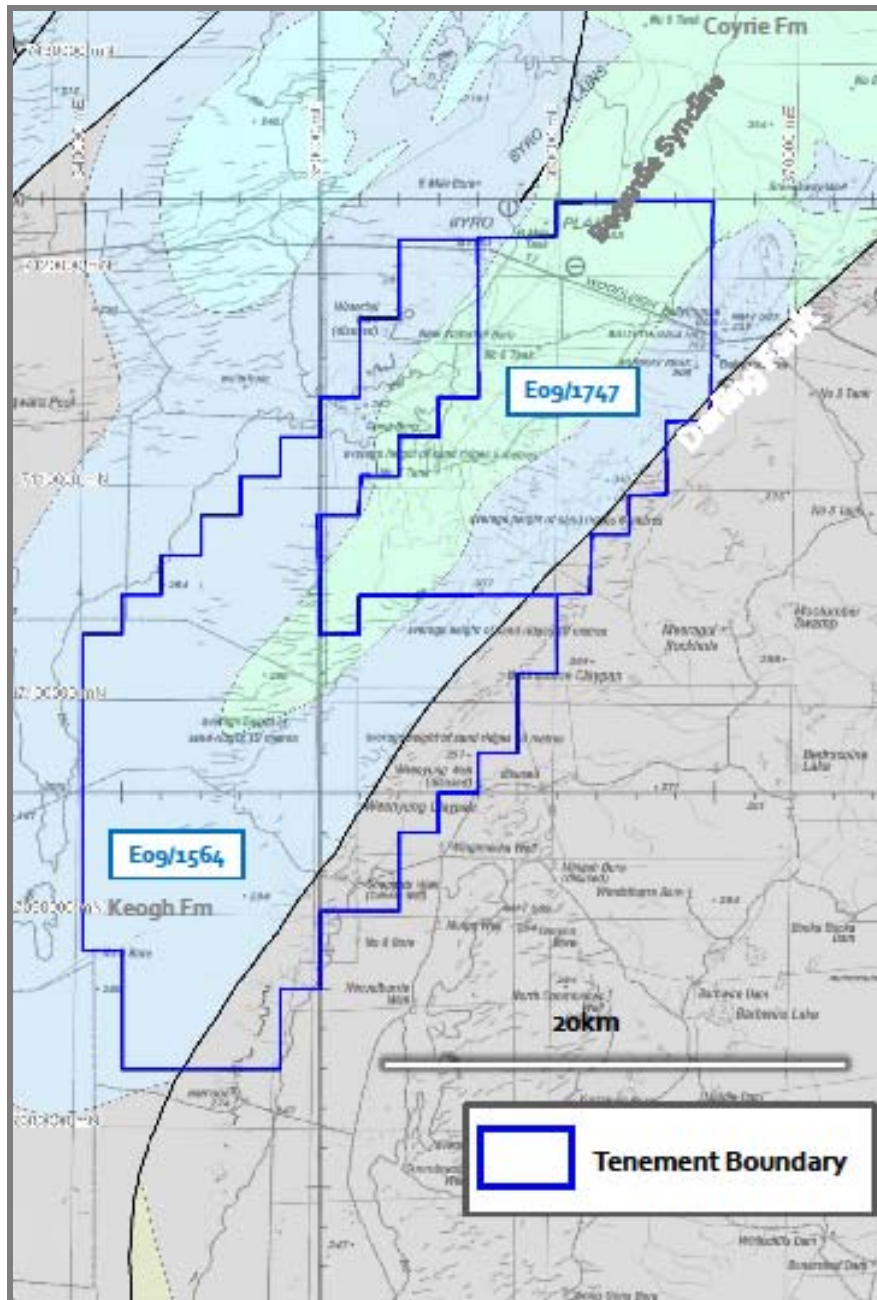


Figure 1: Talisker North Project Location in Western Australia.

Cotters Run

The Cotters Run project comprises a three-block exploration licence E15/1120 that cover a known gold occurrence within the structural corridor of the strongly-mineralised St Ives-Junction Gold Belt (>8moz endowment). Previous exploration at Cotters Run by Billiton Australia and Acacia Resources during the period 1989 to 2003 delineated an area of Au soil anomalism at the Le Mans Prospect.

The regional structural location, a local anticlinal closure immediately to the west of the Boulder-Lefroy Fault, indicates strong prospectivity in this structural environment. The greater St Ives-Junction area is well-recognised for the development of 'blind' gold lodes associated with flat-lying thrusts, and any near-surface gold occurrence within the Boulder-Lefroy corridor warrants detailed evaluation.

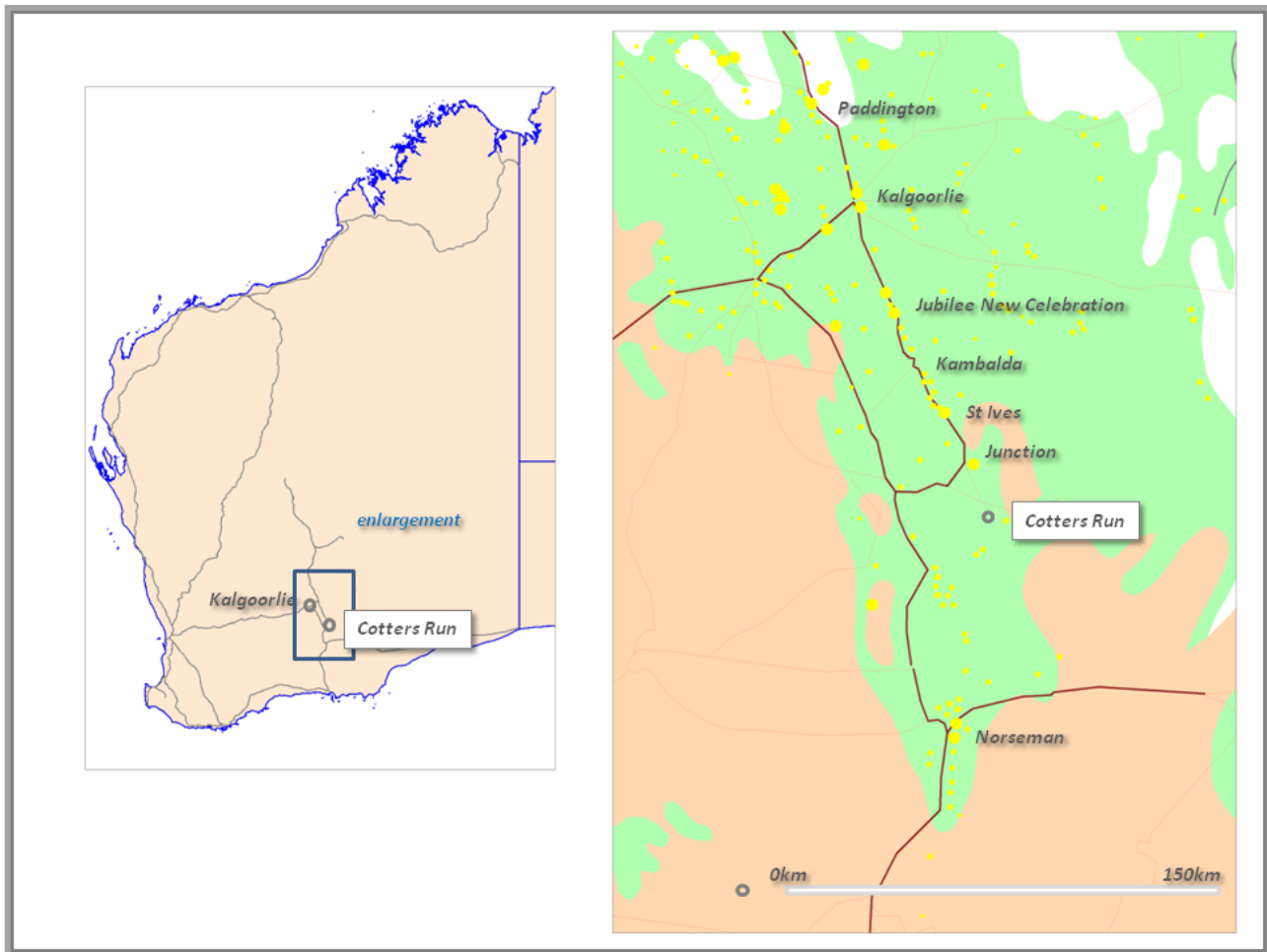


Figure 2: Cotters Run Project Location in Western Australia

Lefroy Project

The Lefroy project comprises two exploration licence applications in an area 80km southeast of Kalgoorlie jointly known as the Lefroy Project. E15/1227 is an eight-block (23km²) licence covering a segment of greenstone terrain within the prospective Hogans Find structural zone located 19km east of Kambalda. E15/1228 is a 9 block (26km²) application a further 8km to the east that contains magnetic chert/BIF stratigraphy within the Mt Belches sedimentary sequence.

A review of previous exploration available from The Department of Mines and Petroleum (DMP) Open File reports shows that the tenement areas are lightly explored with partial surface geochemical coverage and no reported drilling on E15/1227 or E15/1228.

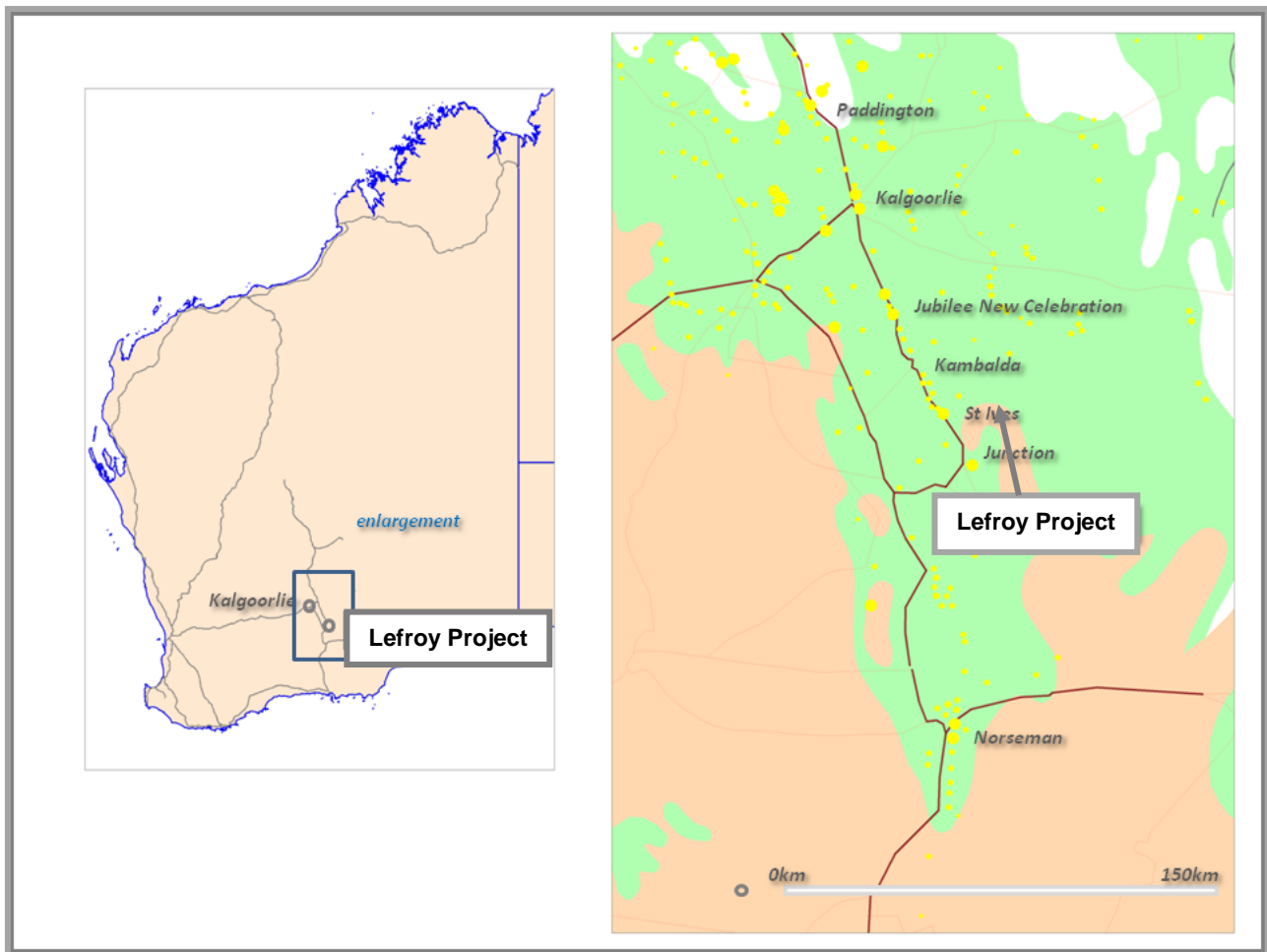


Figure 3: Lefroy Project Location in Western Australia