



September 14, 2011

Further Results – Jutson Rocks

Geochemical Soil Sampling and BLEG Results

ASX Release: GNI

- *BLEG anomalies are in the order of 2km in strike length*
- *Copper anomaly is approximately 1.6km in strike length*
- *Currently drilling to depths of up to 350m*
- *First results to come in approximately four weeks*

Following the ASX announcement of 13th September 2011, the Board and Management of Global Nickel Investments NL (“GNI”, “the Company”) are pleased to announce the following additional information as to the interpretation of the soil sampling and Bulk Leach Extractable Gold (“BLEG”) results within the Company’s Jutson Rocks project (EL 38/1540).

All results (both soil sampling and BLEG sampling) have been analysed and anomalous values determined for each of the BLEG (gold), soil sampling (copper) and soil sampling (nickel). In each case the values within the 95th percentile (ie in the top 5% of values) have been considered to be potentially anomalous. With respect to the BLEG, the values considered to be strongly anomalous were those greater than 1.5ppb, with moderate anomalies defined with values greater than 1ppb. The maximum value recorded was 19ppb. The anomalous zones are shown in Figure 1 below. Two of the anomalies are in the order of 2km in strike length.

With respect to the soil sampling, again, anomalous zones were defined by values within the 95th percentile. For nickel, anomalous values were those greater than 550ppm and a maximum value of 1,460ppm was obtained. The sample locations and anomalous zones are shown in Figure 2 below. The nickel anomaly is approximately 1.6 km in strike length. For copper, anomalous zones were defined by values greater than 58ppm (with a maximum value

Global Nickel Investments NL

Suite 1901, Level 19, 109 Pitt St
Sydney NSW 2000

p +61 (0)2 9225 4050
f +61 (0)2 9232 5359

e info@globalnickel.com.au
w www.globalnickel.com.au

ABN: 23 124 140 889

of 104ppm). The sample locations and anomalous zones are shown in Figure 3 below. The copper anomaly is approximately 1.6km in strike length.

All samples (both BLEG and soil samples) were collected from depths of approx 20-25 cm and sieved to minus 4mm before being submitted to the laboratory for analysis.

The Chairman of the Company, Ms. Lia Darby said of the findings “We are very happy with the results as we have interesting gold numbers to follow up with discovery potential and a largish nickel anomaly to further define. We are looking forward to completing the two holes currently underway on GNI’s Mt Cornell tenement targeting Electro-Magnetic anomalies.”

For further information please contact:

Andrew Mortimer - Executive Director
Global Nickel Investments NL
Mobile: +61 (0)433 894 923
Email: andrew.mortimer@globalnickel.com.au

Competent Person’s Statement

The information in this release that relates to Exploration Results, Mineral Resources or Ore Reserves is based on information compiled by Peter Peebles, who is a Member of the Australasian Institute of Mining & Metallurgy. Mr Peebles is the Exploration Manager for Global Nickel Investments NL and has sufficient experience relevant to the style of mineralisation and type of deposit under consideration and to the activity which he is undertaking to qualify as a Competent Person as defined in the 2004 Edition of the “Australasian Code for Reporting of Exploration Results, Mineral Resources and Ore Reserves”. Mr Peebles consents to the inclusion in the release of the matters based on his information in the form and context in which it appears.

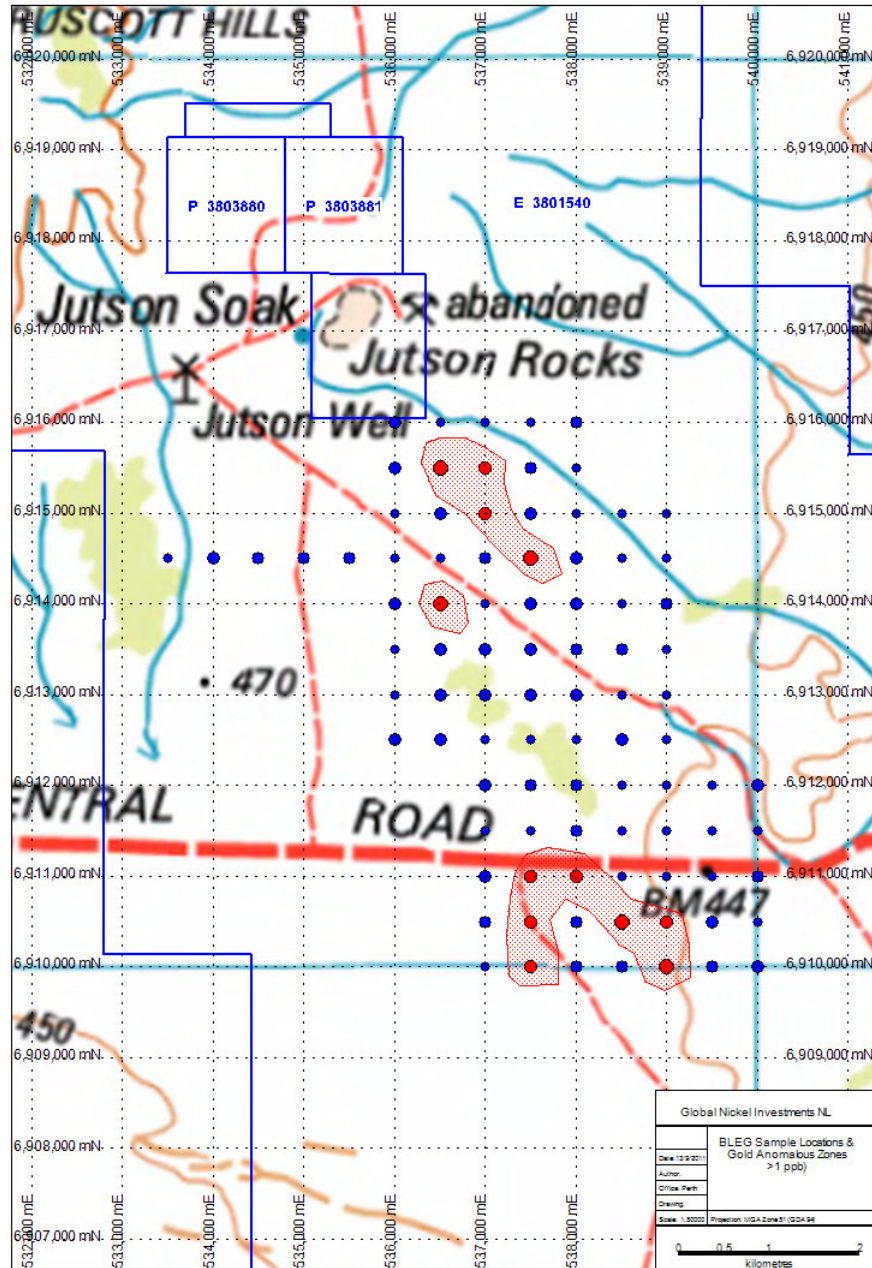


Figure 1 – BLEG Sample Locations and Anomalous Zones (> 1ppb Au)

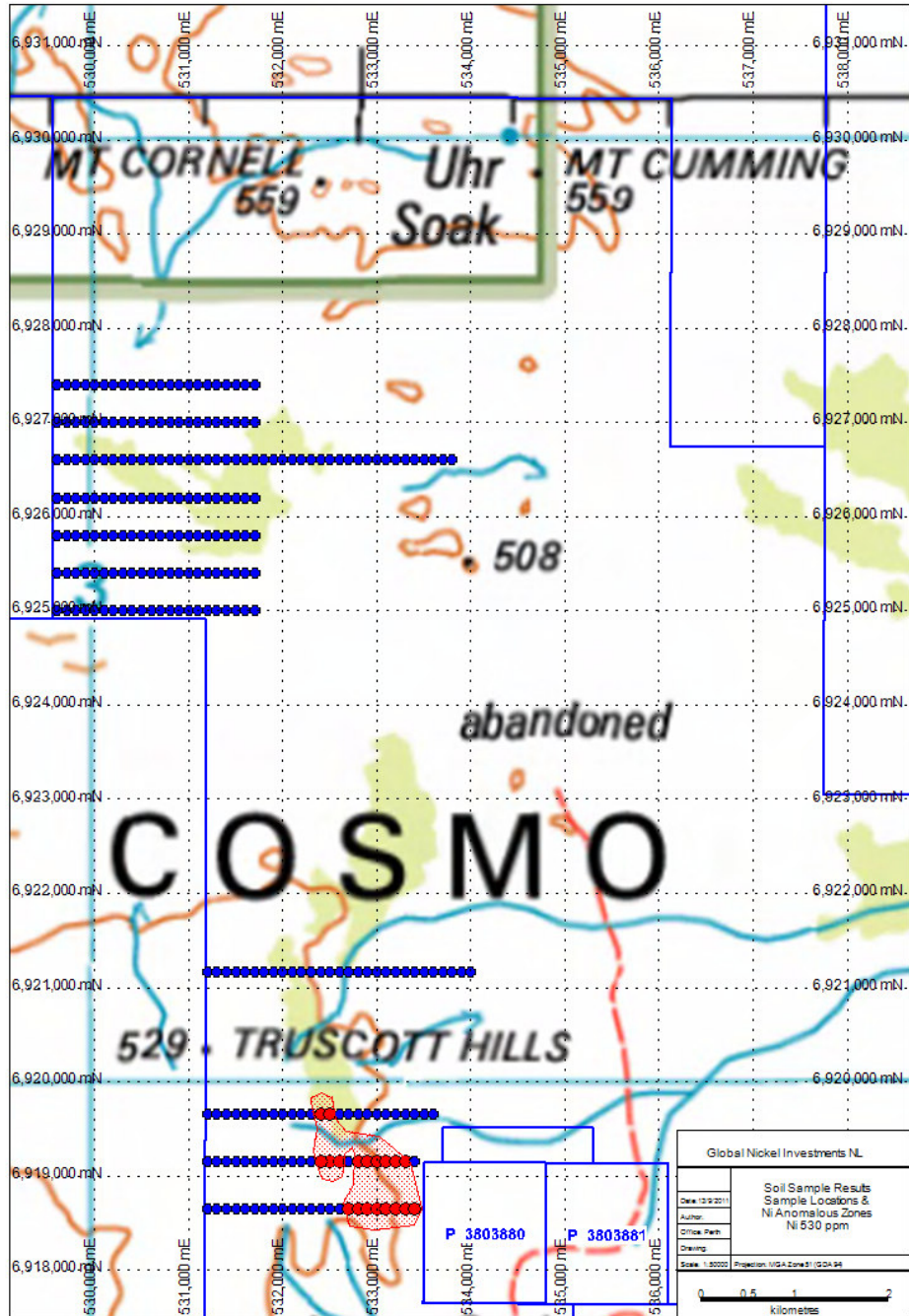


Figure 2 – Soil Sample Locations and Ni Anomalies (>550 ppb Ni)




Figure 3 - Soil Sample Locations and Cu Anomalies (>58 ppb Cu)