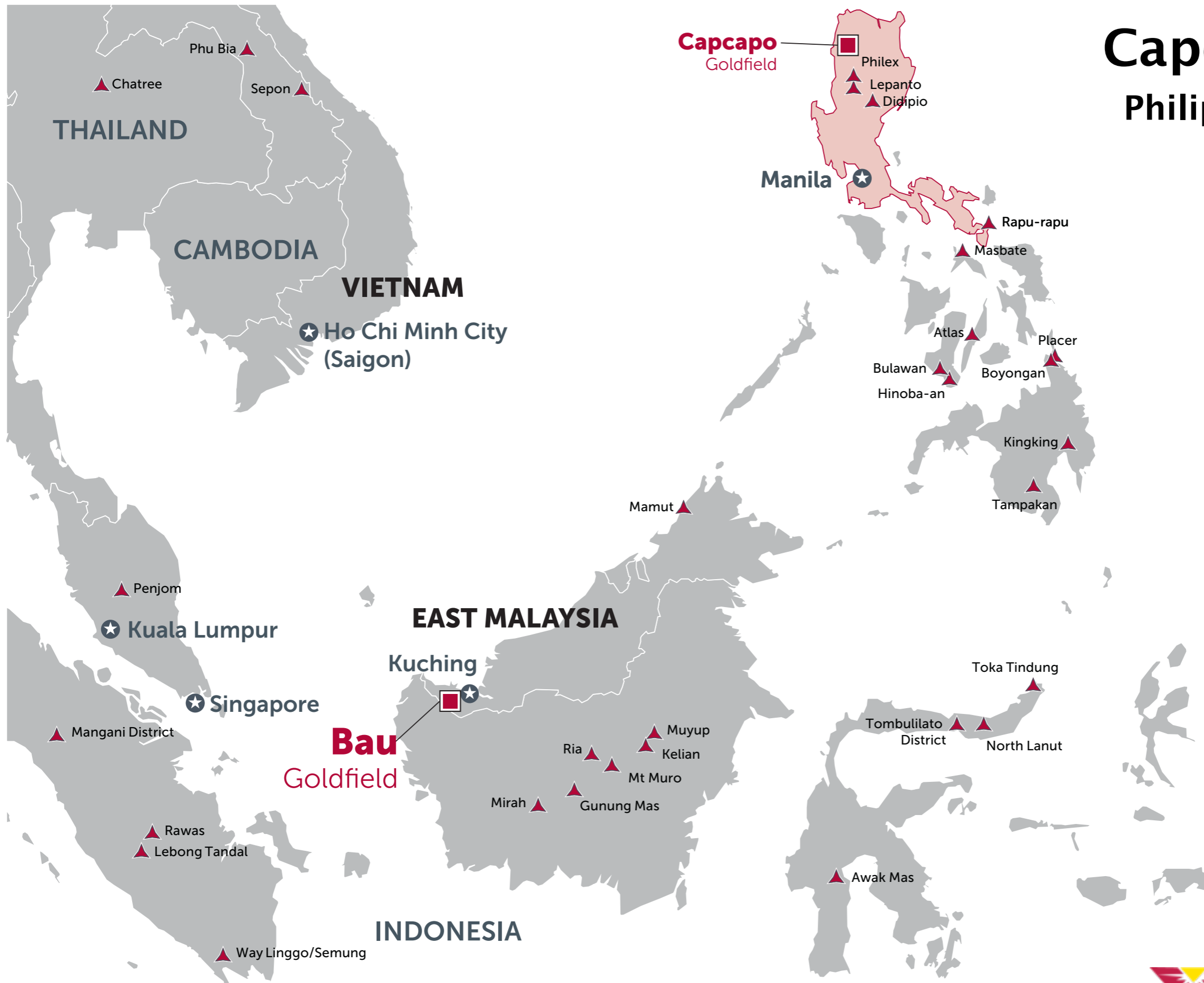


Capcapo – Philippines

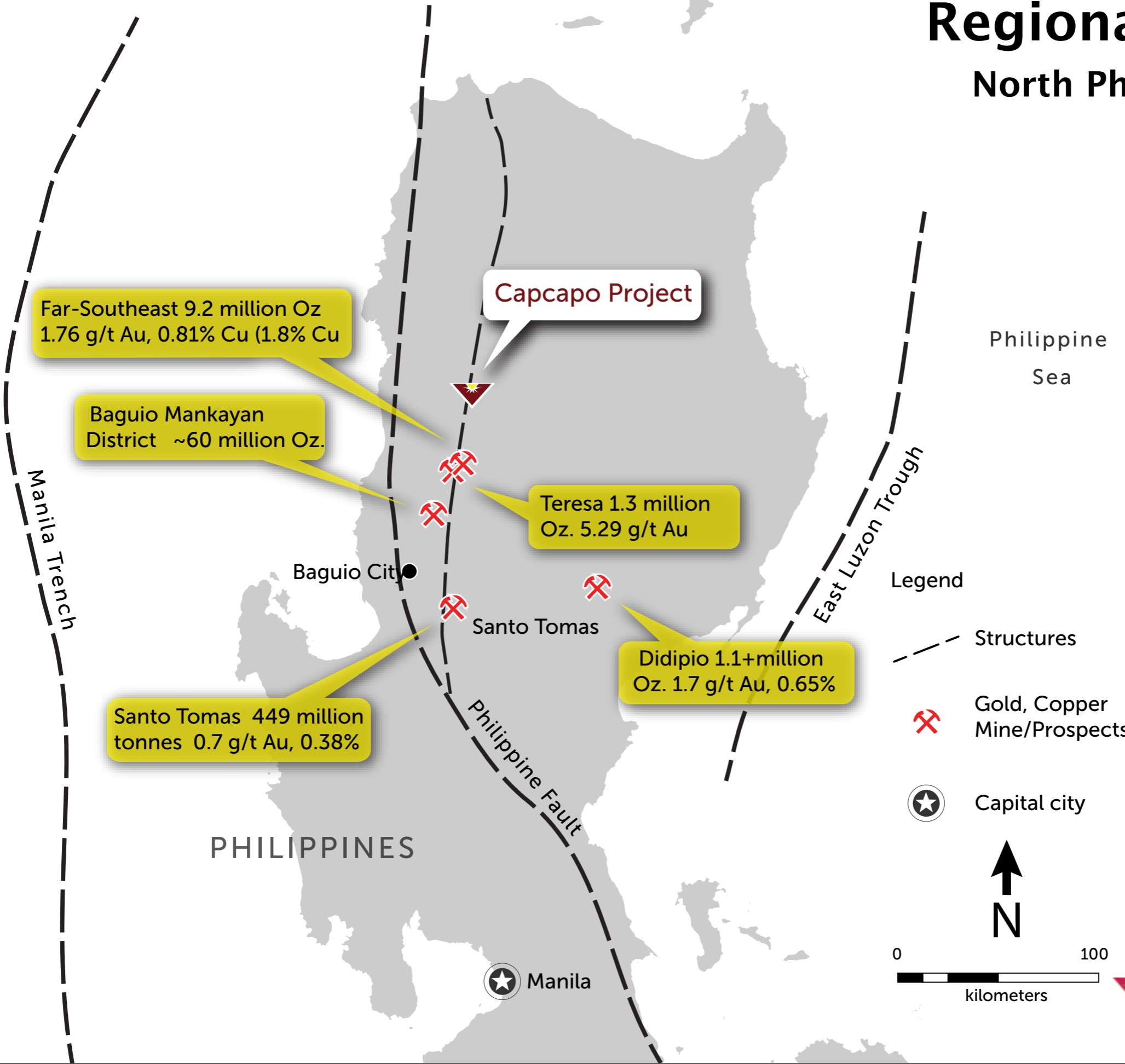


Capcapo Philippines



Regional map

North Philippines



Legend

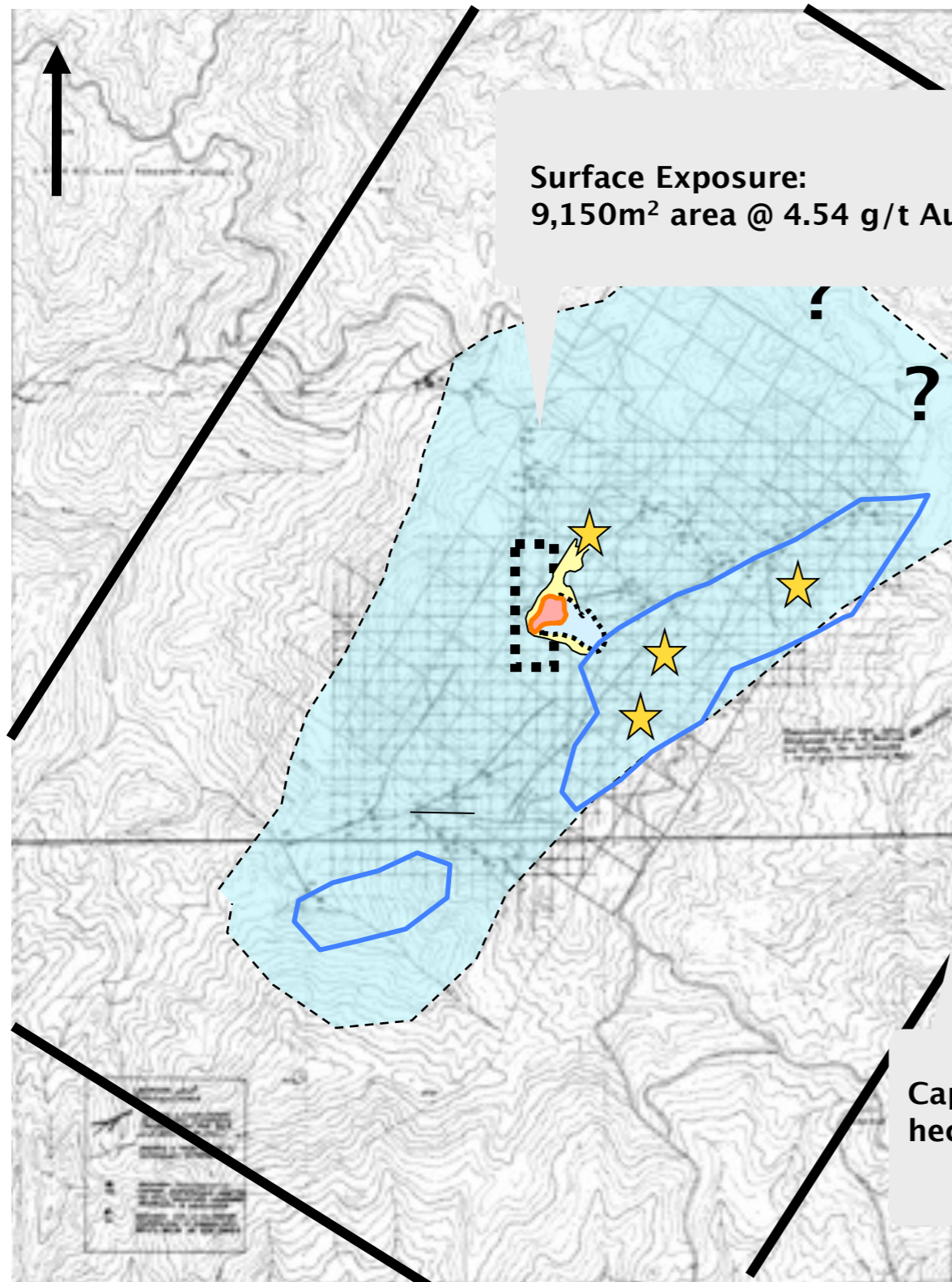
- Structures
- ⚡ Gold, Copper Mine/Prospects
- ★ Capital city

N

0 100 kilometers



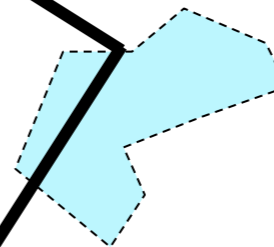
Property map




Surface Exposure:
9,150m² area @ 4.54 g/t Au



Surface Showings



Overall Alteration Zone



Silicified-pyritized zone
with Chalcopyrite. (hosts
anomalous Cu stream sed
samples and rock grab
samples ranging from
0.2-0.9 g/t Au

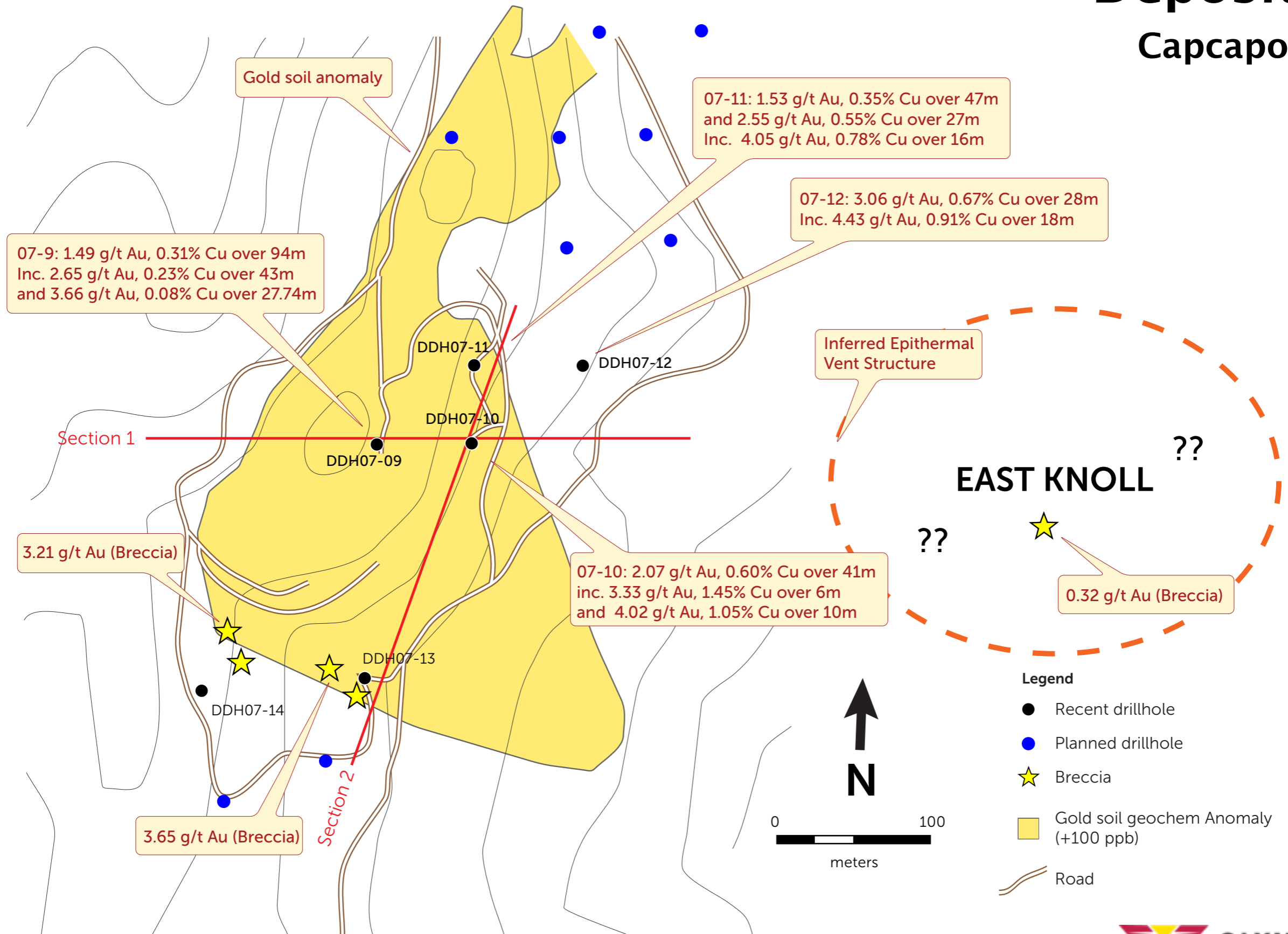


Capcapo deposit area
Red= surface mineralization
Yellow= Au soil anomaly
Blue= Cu soil anomaly

Capcapo MPSA Boundary (~4,000
hectares or 40 Km²)

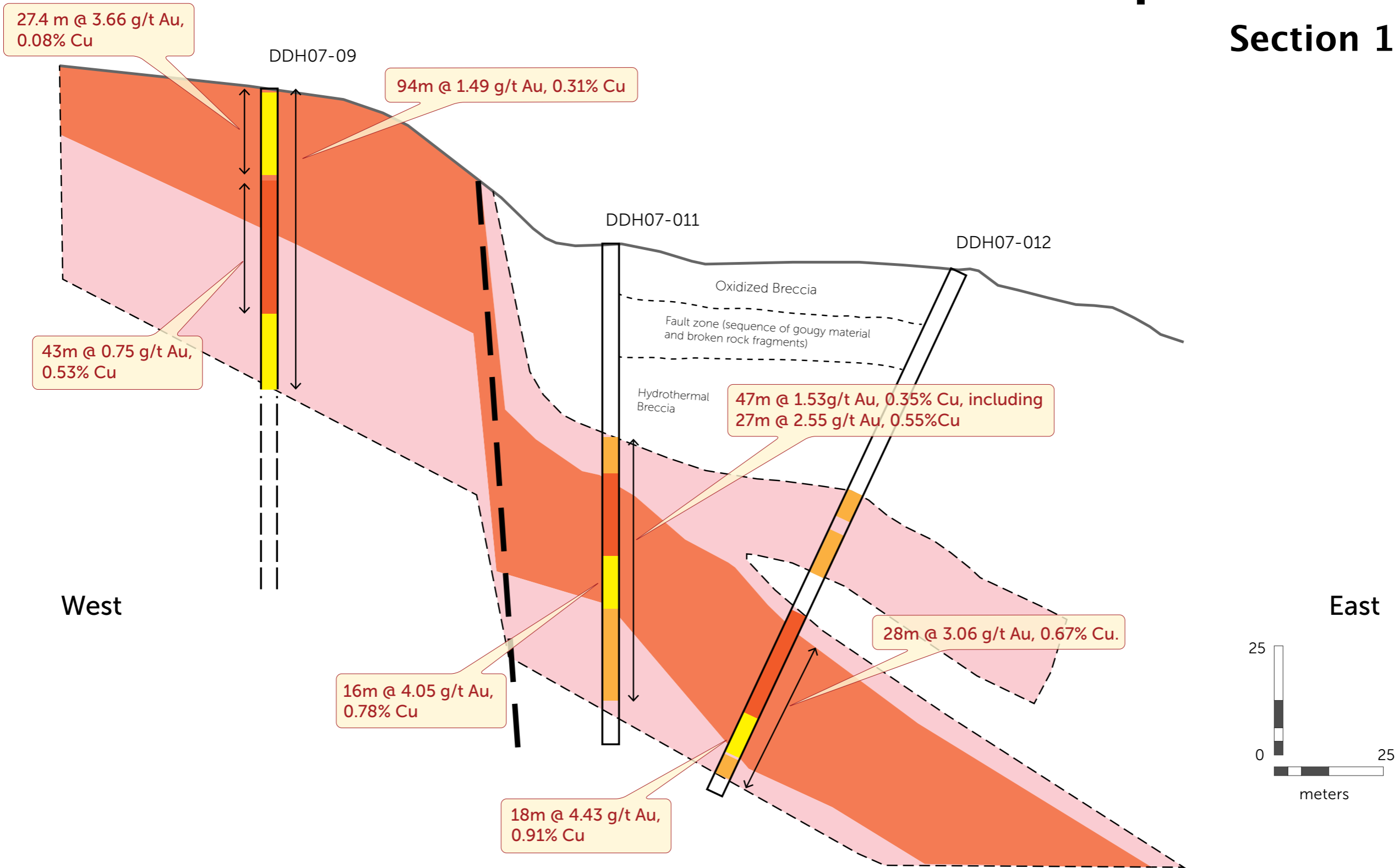


Deposit Capcapo



Deposit area

Section 1



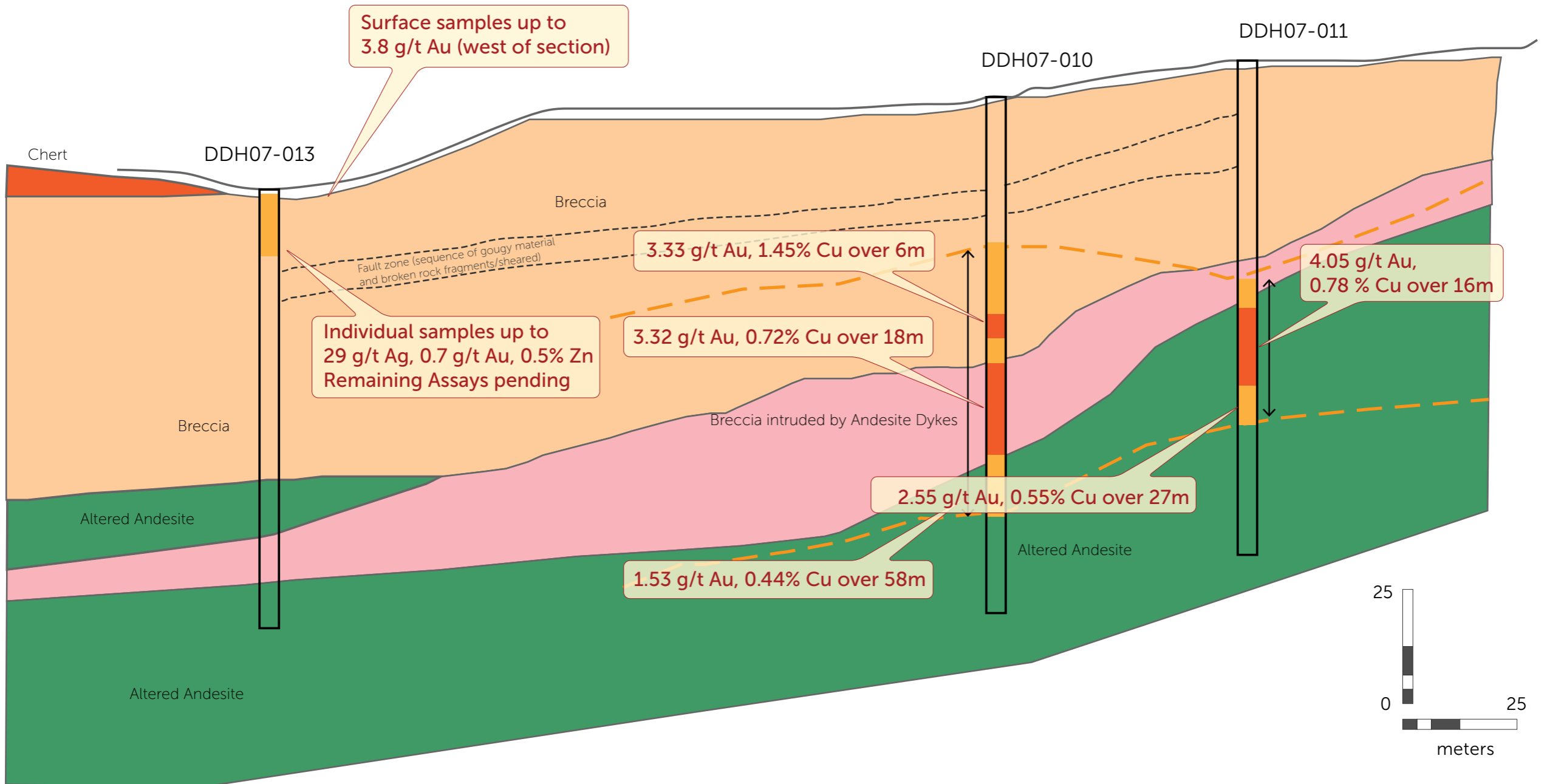
Deposit area

Section 2

South

Cross Section of DDH07-10, 11 & 13 Looking West

North



Key facts

Capcapo

- **Capcapo is within a region of large-scale productive Cu-Au deposits**
- **Ore grade epithermal eruption breccia mineralization outcrops over 400 x 300m area**
- **Surface mineralization is related to a major epithermal eruption vent (East Knoll), which overlies a classic porphyry Cu-Au system**
- **Drilling indicates that mineralization remains open in all directions; extending beyond 180m below outcrop**
- **Deepest drill intercept: 28m @ 3.06 g/t Au, 0.67% Cu, incl- 18m @ 4.43 g/t Au, 0.91% Cu**
- **Drill data reveals copper grades increasing with depth**
- **Major vent structure not yet drilled**

Thank you.