



23 May 2012

ASX: PAN

Acquisition of Wilsons Gold Project

Highlights

- Panoramic acquires Wilsons Gold Project from Apex for \$8 million.
- Wilsons has a resource of **325,000oz of gold**¹ located within 14km of the Gidgee plant.
- Acquisition cost of **<A\$25/oz** of gold in Resource.
- The Wilsons tenement is located on a granted mining lease within trucking distance of the existing Gidgee processing facility (not in operation), and is contiguous with Panoramic's 100% owned Gidgee tenements.
- Panoramic is currently undertaking studies on the potential restart of mining and ore processing at the Gidgee Project, subject to delineating sufficient ore reserves, gaining all necessary statutory approvals and attractive project economics.
- A study undertaken by Apex in 2008 indicated the potential for an underground operation from Wilsons with forecast production of approximately 150,000tpa at 7g/t.²
- With the Wilsons acquisition, the Gidgee Project tenements now contain a combined **634,000ozs** of gold in Resource.
- Aligns with Panoramic's strategy of growth through exploration and acquisitions.

Details

Panoramic Resources Limited ("**Panoramic**") is pleased to announce that it has executed a Tenement Sale Agreement ("TSA") with Apex Minerals Limited ("**Apex**") to purchase the Wilsons Gold Project for **A\$8 million**. Panoramic and Apex anticipate the conditions precedent to the TSA (which require third party consents) will be satisfied shortly and completion will take place at that time.

Panoramic's Managing Director Peter Harold said: *"The purchase of the high-grade Wilsons Project places Panoramic one step closer to gold production at Gidgee. Wilsons has a defined resource and we see significant exploration potential below the known mineralisation. Based on a combination of the current Gidgee resources, recent positive exploration results and the purchase of Wilsons, we are building a significant gold resource base at Gidgee that will be necessary to support a sustainable production profile³. Panoramic is progressing studies on the Gidgee Project and this work will now be expanded to include the Wilsons Resource with a goal of restarting gold production from Gidgee as soon as possible."*

¹ Refer to Apex ASX Announcement 23 June 2008 for details and disclosures.

² Refer Apex Annual report 2009.

³ Subject to favourable technical studies, necessary approvals and positive economic outcomes.



Overview of Wilsons Project

Location

The Wilsons Project is located approximately 650km north east of Perth (see Figure 1) on the Gum Creek greenstone belt (see Appendix 1 for a more detailed tenement map). The Wilsons Project is contiguous to Panoramic's 100% owned Gidgee Project and is on a granted mining lease.

Geology & Mineralisation

The mineralisation at Wilsons occurs within a zone of shearing focussed along the sediment-dolerite contact and consists of three separate west dipping shoots, which dip at 45 to 52 degrees (see Figure 2 and Appendix 2). The mineralisation is structurally controlled, shows strong continuity and is open at depth. The hanging wall is comprised of dolerites and ultramafic units. The footwall is comprised of a weakly sheared metasediment.

Mineralisation at Wilsons is associated with sulphidic (pyrite-pyrrhotite) metasediment at the base of the shear zone. Arsenopyrite is present within the mineralised structures and shows a positive, almost linear relationship with increasing gold grade in all three shoots.

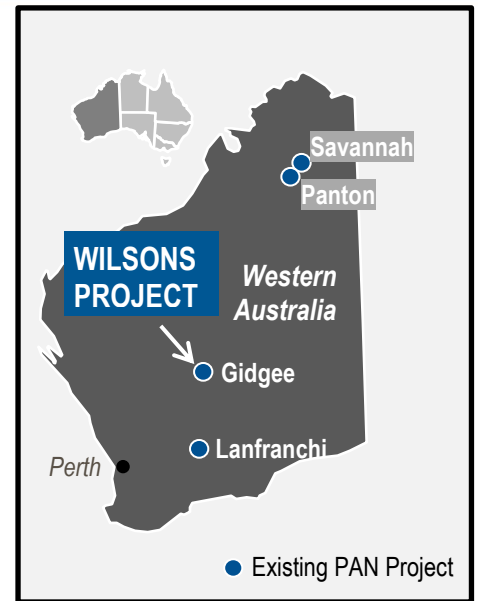


Figure 1. Location Map

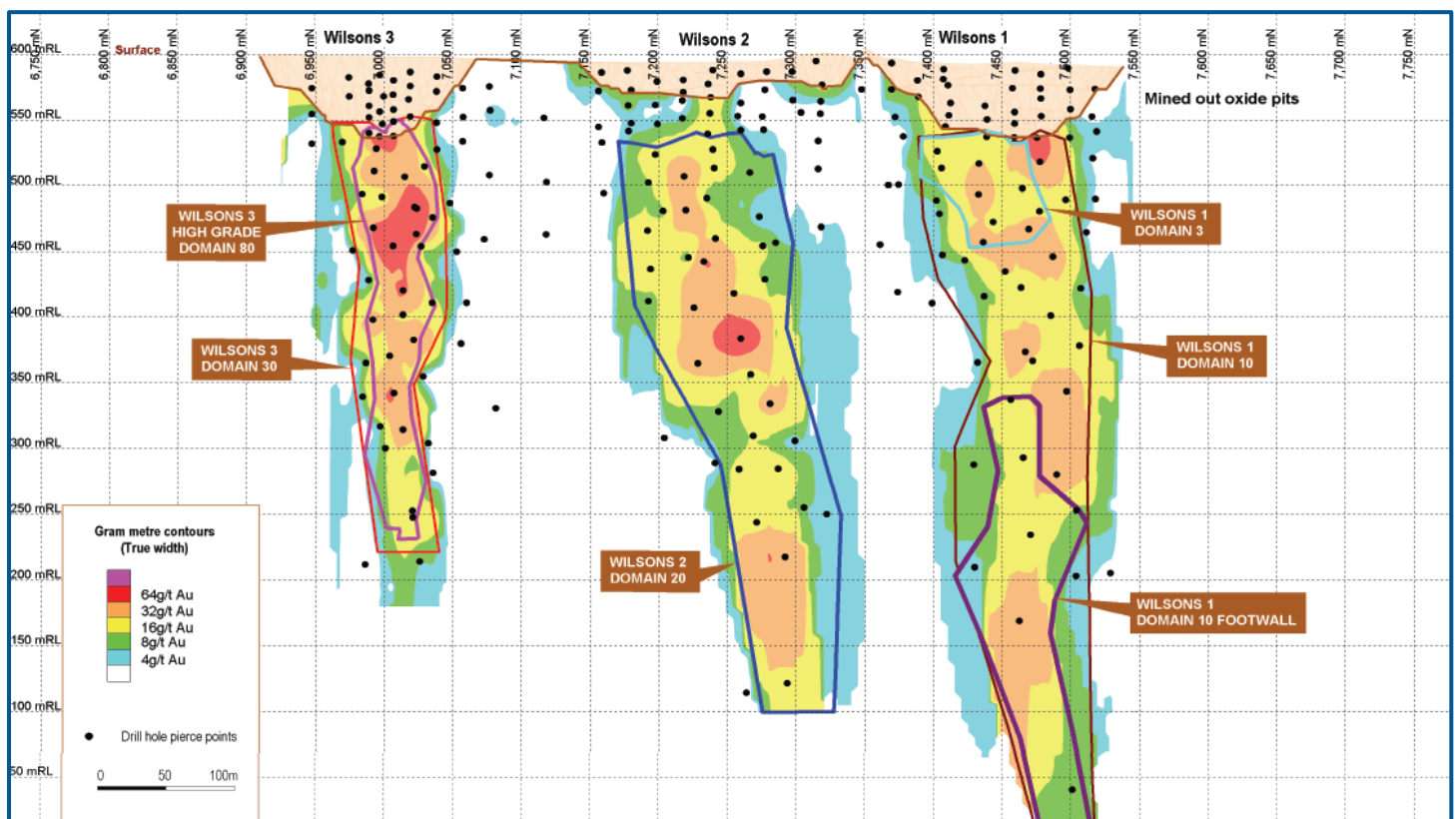


Figure 2. Wilsons Mineralisation⁴

⁴ Refer to Apex 2008 Annual Report



Resources

The Wilsons Project has defined resources of 325,000oz as summarised in Table 1.

Table 1. Wilsons Resources⁵

Resource	Indicated			Inferred			Total Resources		
	Tonnes (000's)	Grade (g/t Au)	Ozs (000's)	Tonnes (000's)	Grade (g/t Au)	Ozs (000's)	Tonnes (000's)	Grade (g/t Au)	Ozs (000's)
Wilsons 1	473	5.9	89	309	5.7	56	781	5.8	145
Wilsons 2	325	7.3	76	219	7.2	50	544	7.3	127
Wilsons 3	123	12.5	49	9	14.4	4	132	12.6	53
Total	921	7.3	215	535	6.4	110	1457	6.9	325

Note: Wilsons Mineral Resource as of 30th April 2008 using a 4.5g/t lower cut-off. Rounding has been applied; sub-totals may not add up to totals.

2008 Mining Study

A mining study on the Wilsons Project was undertaken by Apex in 2008. The key assumptions behind the study were as follows:

- **Production** 150,000tpa at 7g/t⁶.
- **Mining** Longitudinal bench stopes along the strike direction of the orebody.
- **Gold Price** A\$800/oz (current gold price A\$1560/oz, spot price at 23 May 2012)

The proposed layout of the mine design from the 2008 Study is shown in Figure 3.

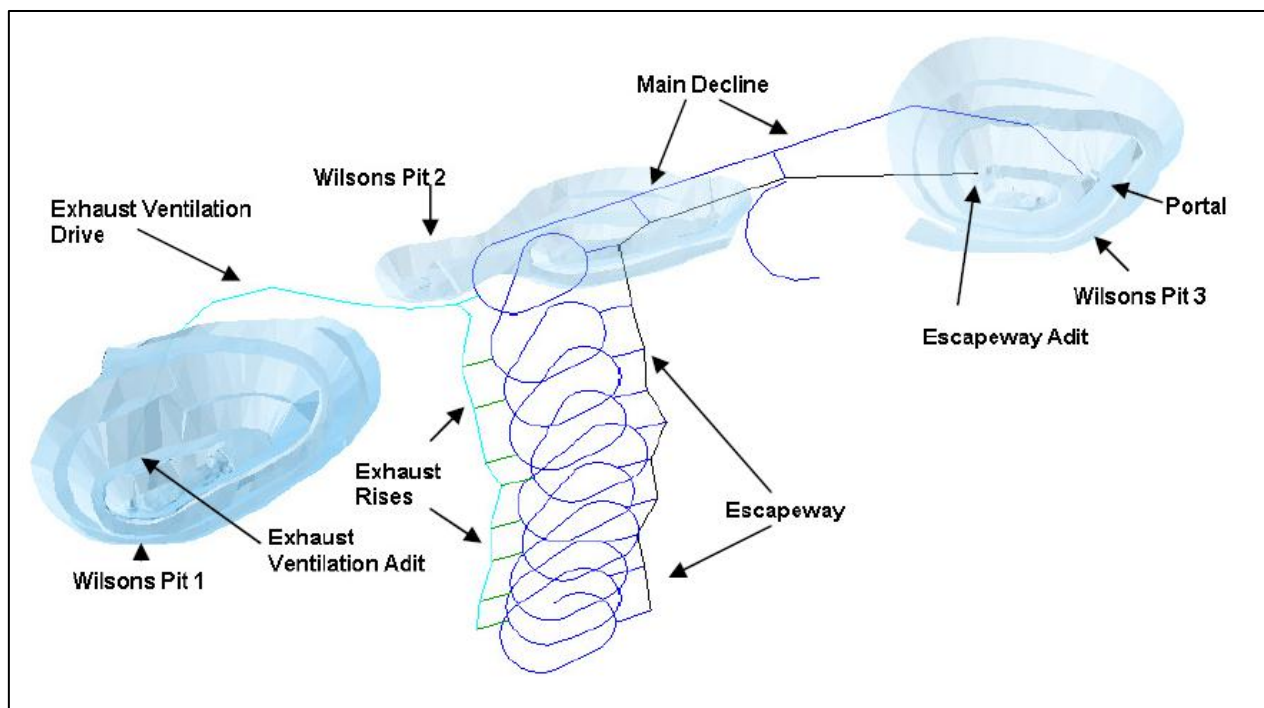


Figure 3 – Wilsons Underground Decline Design from 2008 Mining Study⁷

⁵ Refer to Apex ASX Announcement 23 June 2008 for details and disclosures

⁶ Refer to Apex 2009 Annual Report

⁷ Source – Apex

Gidgee Resource Table (excluding Wilsons)

Resource	Equity	Metal	Date of Resource	Measured		Indicated			Inferred			Metal (Au oz)
				Tonnes	Au (g/t)	Tonnes	Au (g/t)	Tonnes	Au (g/t)	Tonnes	Au (g/t)	
Gidgee Project	100%	Gold										
Open Pits			Jul-11	-	-	1,048,000	3.07	-	-	1,048,000	3.07	103,500
Premium/Cascade UG			Jul-11	-	-	68,000	10.80	62,000	7.70	130,000	9.32	39,000
Other UG			Jul-11	27,000	10.42	87,000	10.1	548,000	7.34	662,000	7.83	166,600
Total (Equity)		Gold		27,000	10.42	1,203,000	4.02	610,000	7.38	1,840,000	5.22	309,100

Competent Persons Disclosure

Wilsons

The information in this release that relates to Mineral Resources at Wilsons is based on studies commissioned and published by Apex Minerals NL which were compiled or reviewed by Mr Andrew Thompson as quoted in Apex Minerals 2009 Annual Report.

Mr Thompson is a member of the Australasian Institute of Mining and Metallurgy (AusIMM) and has sufficient experience that is relevant to the style of mineralisation and type of deposit under consideration and to the activity which each person is undertaking to qualify as a Competent Person as defined in the 2004 Edition of the Australian Code for Reporting of Exploration Results, Mineral Resources and Ore Reserves. Mr Thompson consents to the inclusion in the release of the matters based on the information in the form and context in which it appears. Mr Thompson was a full time employee of Apex Minerals NL in 2009 and is currently a full time employee of Corazon Mining Limited.

Gidgee – Excluding Wilsons

The information in this release that relates to Exploration Results is based on information reviewed by John Hicks. Mr Hicks is a member of the Australasian Institute of Mining and Metallurgy (AusIMM) and is a full-time employee of Panoramic Resources Limited. Mr Hicks has sufficient experience that is relevant to the style of mineralisation and type of deposit under consideration and to the activity which each person is undertaking to qualify as a Competent Person as defined in the 2004 Edition of the Australian Code for Reporting of Exploration Results, Mineral Resources and Ore Reserves. Mr Hicks consents to the inclusion in the release of the matters based on the information in the form and context in which it appears.

About the Company

Panoramic Resources Limited (ASX Code **PAN**, ABN 47 095 792 288) is an established Western Australian mining company operating two 100% owned underground nickel sulphide mines, the Savannah Project in East Kimberley, and the Lanfranchi Project 42km south of Kambalda, Western Australia. On a Group basis, Panoramic produced 17,027t nickel contained in FY2011 and is forecasting to produce between **19,400 to 19,600t** nickel in FY2012 (revised forecast April 2012). In 2011, the Company acquired the Gidgee Gold Project, located 640kms north-east of Perth, Western Australia. Exploration and evaluation studies have commenced at Gidgee, with the aim of expanding the existing 310,000oz gold resource. In May 2012, the Company purchased the Panton PGM Project, approximately 60km south of Savannah Project in the East Kimberley, and which contains approximately 1.0Moz of Pt and 1.1Moz of Pd in Resource. The Panoramic Group has strong cash reserves, minimal debt and is continually looking to grow its existing business through internal exploration success, outside acquisitions and/or joint ventures.

For further information contact:

Peter Harold
Managing Director
+61 8 9225 0999



Appendix 1 – Gidgee Tenements including Wilsons

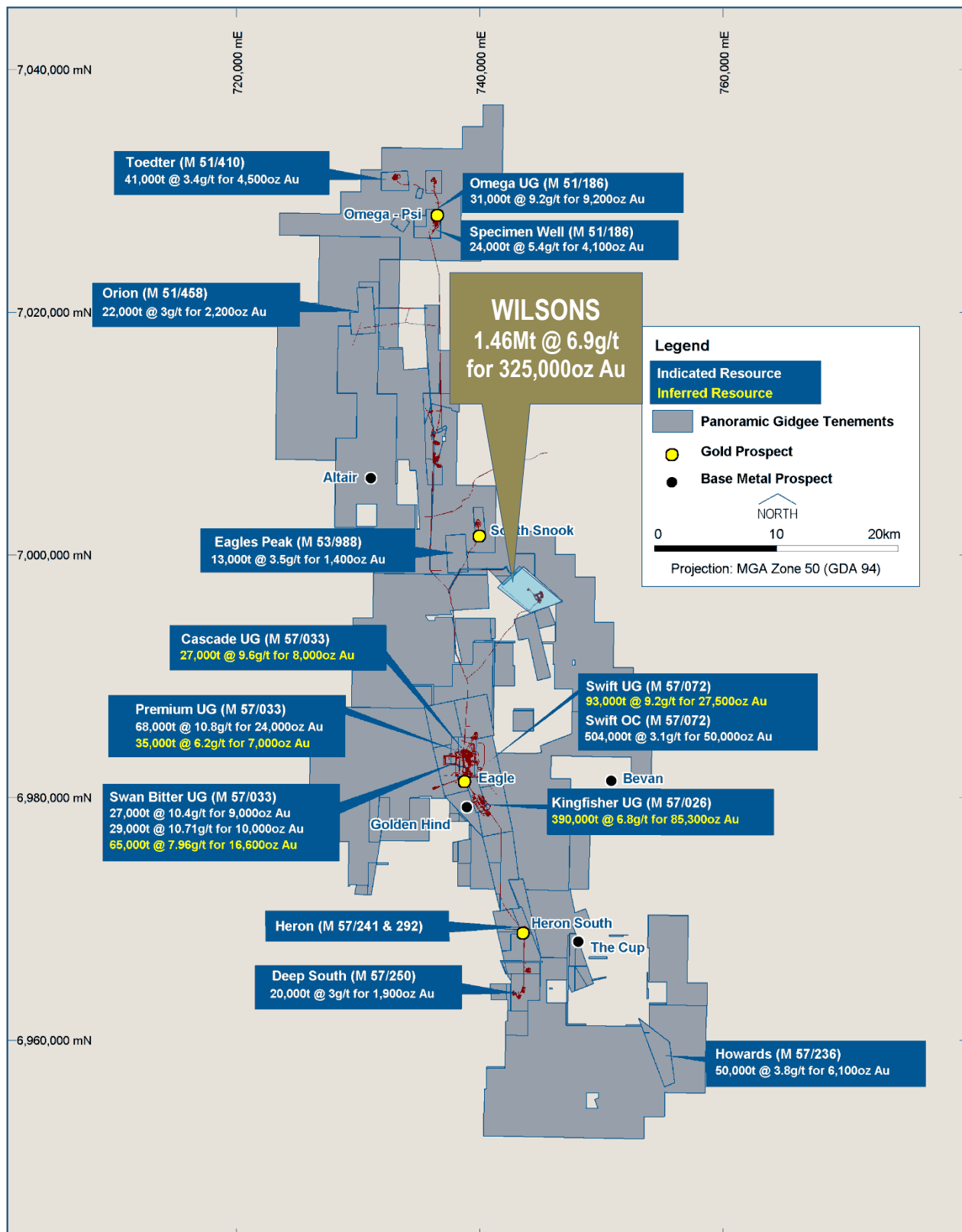


Figure 4. Existing Gidgee Tenements and Wilsons Tenement



Appendix 2 – Wilsons Sections

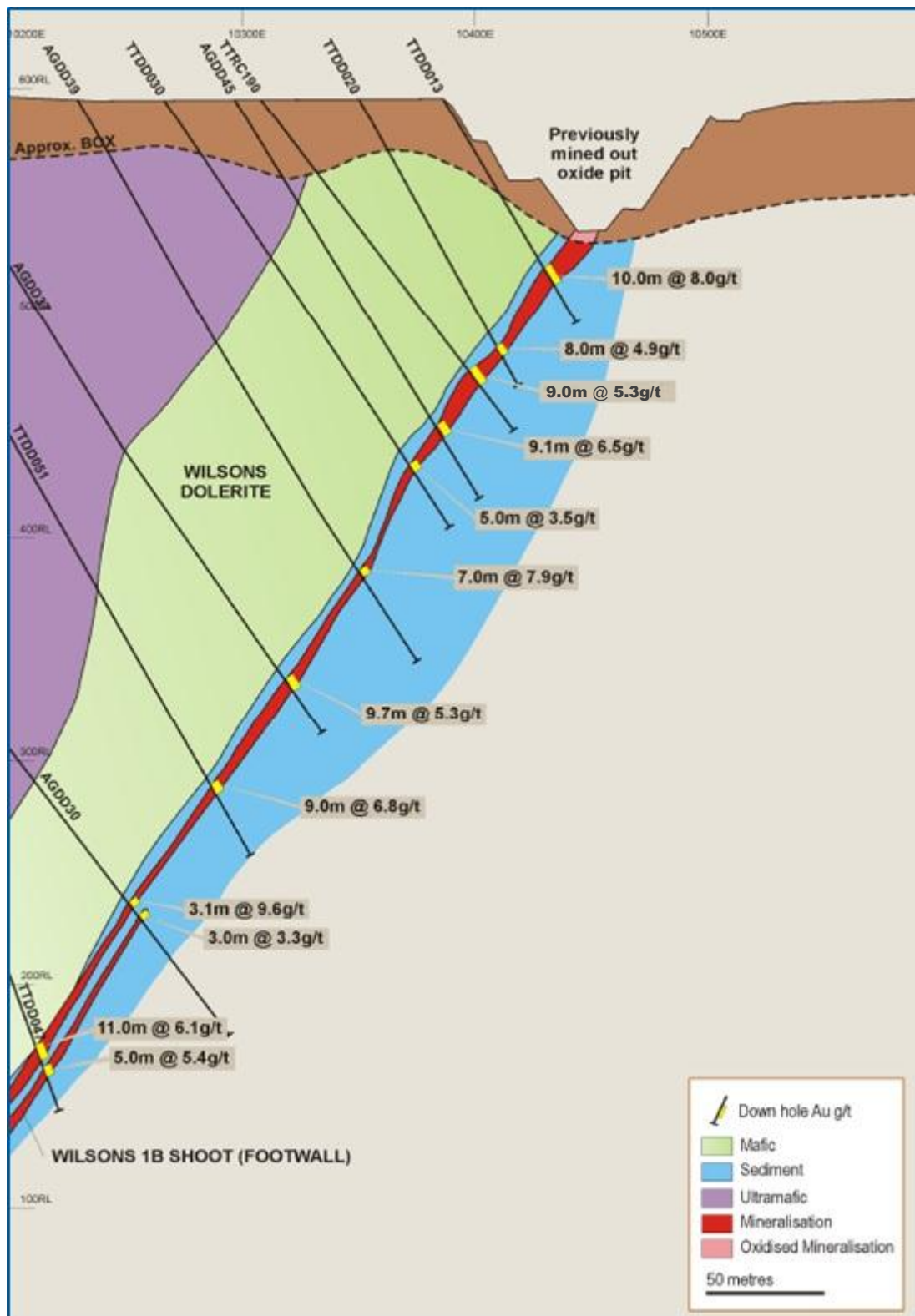


Figure 5. Section of Wilsons 1 – Section 7000mN⁸

⁸ Source – Apex

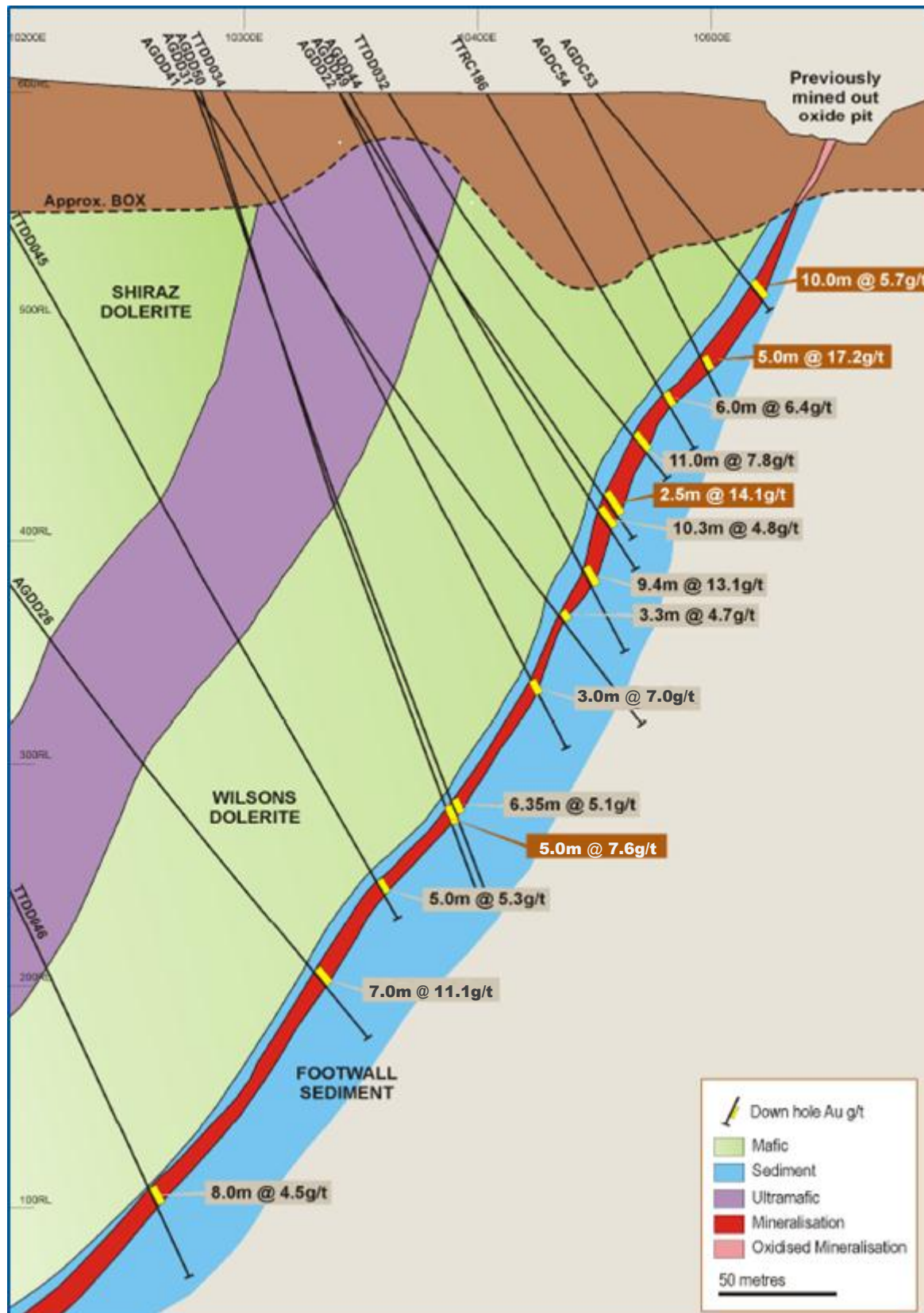



Figure 6. Section of Wilsons 2 – Section 7275m⁹

⁹ Source - Apex

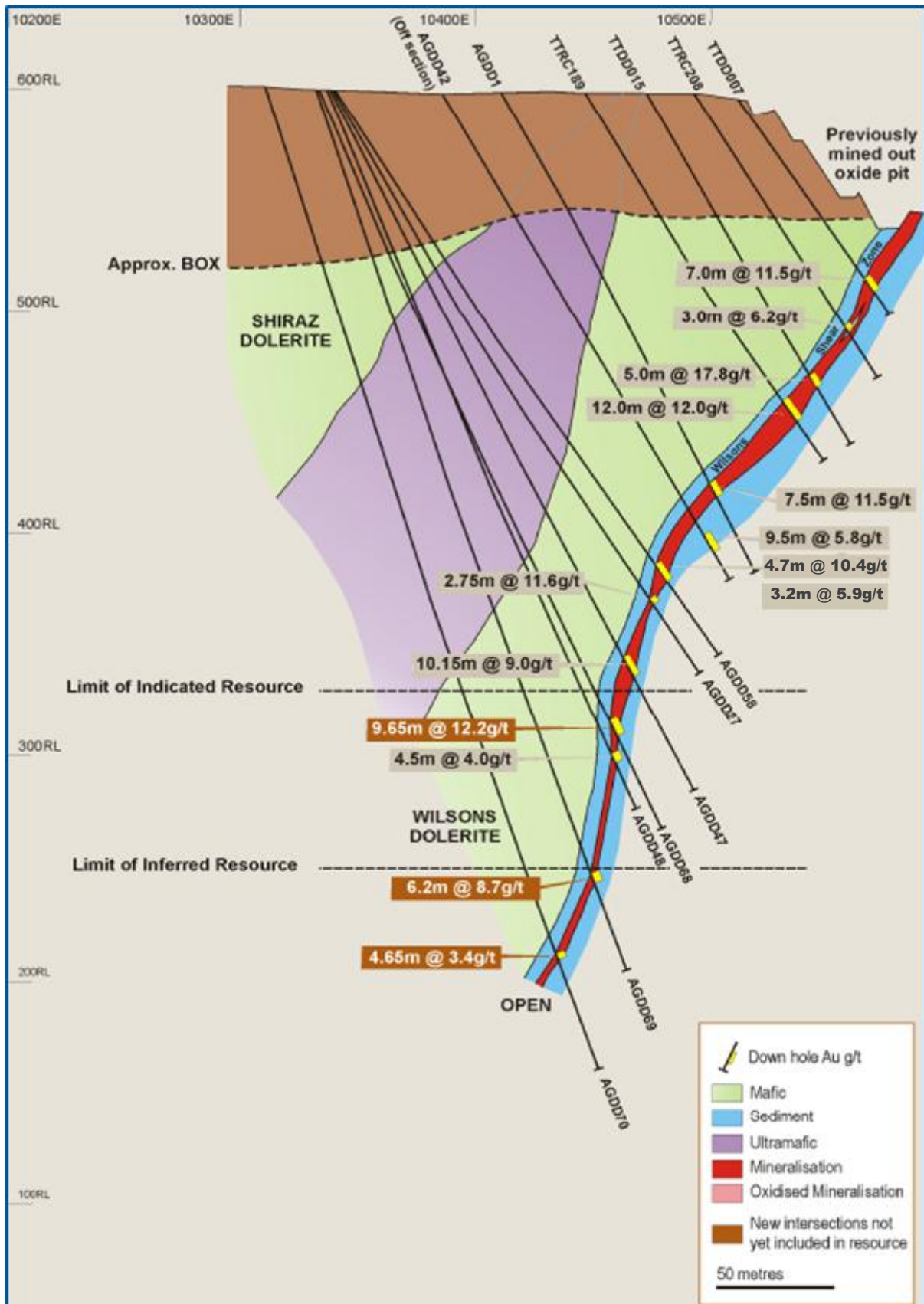



Figure 7. Section of Wilsons 3 – Section 7475mN¹⁰

¹⁰ Source - Apex



Appendix 3 - Summary of Drill Hole Details


Hole ID	Type	East	North	RL	Dip	Azimuth	From	To	Intercept
AGDC0034	RC	744762.3	6996271.5	596.4	-60.0	74.0	137	143	6m @ 9.3g/t
AGDC0035	RC	744793.0	6996266.5	595.8	-50.3	69.2	104	110	6m @ 5.1g/t
AGDC0052	RC	744533.4	6996694.6	591.9	-55.0	81.0	114	115	1m @ 4.8g/t
AGDC0052	RC	744533.4	6996694.6	591.9	-55.0	81.0	122	128	6m @ 4.6g/t
AGDC0052	RC	744533.4	6996694.6	591.9	-55.0	81.0	131	132	1m @ 2.9g/t
AGDC0053	RC	744696.9	6996450.3	596.0	-54.1	81.7	108	118	10m @ 5.7g/t
AGDC0054	RC	744697.7	6996450.4	596.1	-66.3	80.4	124	129	5m @ 17.2g/t
AGDD0001	DDH	744713.9	6996212.5	599.2	-60.0	60.8	200	207	7.5m @ 11.5g/t
AGDD0002	DDH	744665.5	6996151.8	601.1	-60.0	37.8	282	283	1m @ 1.2g/t
AGDD0003	DDH	744645.4	6996126.7	601.3	-60.0	30.8	340	341	1m @ 1.2g/t
AGDD0013	DDH	744750.5	6996253.9	598.1	-60.0	74.3	154	161	7.05m @ 13.9g/t
AGDD0015	DDH	744674.3	6996252.0	597.5	-60.0	76.0	211	219	8m @ 3.5g/t
AGDD0016	DDH	744182.4	6996607.7	592.1	-53.0	76.0	113	114	1.05m @ 1.7g/t
AGDD0016	DDH	744182.4	6996607.7	592.1	-53.0	76.0	116	119	2.6m @ 1.9g/t
AGDD0016	DDH	744182.4	6996607.7	592.1	-53.0	76.0	120	122	2.3m @ 4.4g/t
AGDD0016	DDH	744182.4	6996607.7	592.1	-53.0	76.0	133	135	1.45m @ 1.1g/t
AGDD0016	DDH	744182.4	6996607.7	592.1	-53.0	76.0	423	425	2m @ 3.3g/t
AGDD0016	DDH	744182.4	6996607.7	592.1	-53.0	76.0	428	430	2m @ 2.6g/t
AGDD0016	DDH	744182.4	6996607.7	592.1	-53.0	76.0	436	438	1.57m @ 3.1g/t
AGDD0017	DDH	744182.6	6996607.8	591.9	-62.0	76.0	90	91	1m @ 1.4g/t
AGDD0017	DDH	744182.6	6996607.8	591.9	-62.0	76.0	118	159	40.6m @ 1.4g/t
AGDD0017	DDH	744182.6	6996607.8	591.9	-62.0	76.0	443	446	2.7m @ 3g/t
AGDD0018	DDH	744779.2	6996263.2	596.3	-60.0	76.0	127	136	9m @ 14.6g/t
AGDD0019	DDH	744227.8	6996378.0	601.1	-60.0	76.0	268	269	1m @ 1.1g/t
AGDD0020	DDH	744794.7	6996227.4	596.0	-57.5	76.0	120	122	2m @ 8.2g/t
AGDD0021	DDH	744795.9	6996259.7	595.8	-55.0	76.0	106	111	5m @ 13.9g/t
AGDD0021	DDH	744795.9	6996259.7	595.8	-55.0	76.0	113	116	3m @ 2.3g/t
AGDD0022	DDH	744584.7	6996457.9	598.6	-63.5	75.4	236	245	9.4m @ 13.1g/t
AGDD0023	DDH	744324.9	6996377.2	597.6	-58.0	76.0	156	158	2.6m @ 3.2g/t
AGDD0025	DDH	744194.3	6996550.6	592.8	-54.0	76.0	144	146	2.25m @ 2.6g/t
AGDD0025	DDH	744194.3	6996550.6	592.8	-54.0	76.0	171	173	2.5m @ 1.8g/t
AGDD0025	DDH	744194.3	6996550.6	592.8	-54.0	76.0	475	477	2.2m @ 4g/t
AGDD0025	DDH	744194.3	6996550.6	592.8	-54.0	76.0	486	488	2m @ 2.4g/t



Hole ID	Type	East	North	RL	Dip	Azimuth	From	To	Intercept
AGDD0026	DDH	744291.9	6996429.1	596.4	-56.0	76.0	455	456	1m @ 1.4g/t
AGDD0026	DDH	744291.9	6996429.1	596.4	-56.0	76.0	461	468	7m @ 11.1g/t
AGDD0026	DDH	744291.9	6996429.1	596.4	-56.0	76.0	470	471	1m @ 1.4g/t
AGDD0027	DDH	744638.9	6996216.1	599.2	-61.5	74.6	266	269	2.75m @ 11.6g/t
AGDD0027	DDH	744638.9	6996216.1	599.2	-61.5	74.6	271	272	1m @ 1.5g/t
AGDD0028	DDH	744519.9	6996419.3	599.8	-70.2	73.1	338	339	1m @ 1.3g/t
AGDD0029	DDH	744549.4	6996408.7	599.2	-58.0	72.0	273	281	8.2m @ 5.5g/t
AGDD0030	DDH	744192.0	6996580.9	592.5	-54.0	76.0	442	445	3.1m @ 9.6g/t
AGDD0030	DDH	744192.0	6996580.9	592.5	-54.0	76.0	449	450	1m @ 3.9g/t
AGDD0030	DDH	744192.0	6996580.9	592.5	-54.0	76.0	452	454	2m @ 1.3g/t
AGDD0030	DDH	744192.0	6996580.9	592.5	-54.0	76.0	456	459	3m @ 3.3g/t
AGDD0031	DDH	744519.9	6996451.6	597.7	-72.0	76.0	329	336	6.35m @ 5.1g/t
AGDD0032A	DDH	744425.8	6996593.3	593.4	-61.5	76.0	262	263	1m @ 3.1g/t
AGDD0033A	DDH	744507.3	6996485.1	597.2	-72.0	80.0	312	313	1.8m @ 3.1g/t
AGDD0036	DDH	744657.1	6996188.3	599.1	-60.7	71.8	271	272	1.05m @ 4.4g/t
AGDD0037	DDH	744345.3	6996644.7	594.8	-60.0	73.0	292	302	9.7m @ 5.3g/t
AGDD0038	DDH	744592.1	6996473.0	598.9	-59.9	69.9	196	202	6.3m @ 3.1g/t
AGDD0039	DDH	744426.8	6996627.2	591.7	-61.6	71.6	244	247	3.1m @ 0.8g/t
AGDD0039	DDH	744426.8	6996627.2	591.7	-61.6	71.6	249	256	7m @ 7.9g/t
AGDD0040	DDH	744040.9	6996557.9	593.5	-60.0	76.0	293	294	1m @ 2.9g/t
AGDD0040	DDH	744040.9	6996557.9	593.5	-60.0	76.0	297	298	1.2m @ 2.1g/t
AGDD0040	DDH	744040.9	6996557.9	593.5	-60.0	76.0	625	628	3m @ 5.9g/t
AGDD0040	DDH	744040.9	6996557.9	593.5	-60.0	76.0	632	634	2.65m @ 1.6g/t
AGDD0041	DDH	744521.3	6996452.2	597.7	-57.0	74.0	290	293	3.3m @ 4.7g/t
AGDD0042	DDH	744688.2	6996207.4	599.3	-60.7	71.5	230	239	9.5m @ 5.8g/t
AGDD0043	DDH	744445.4	6996606.1	592.1	-54.0	76.0	220	221	1.2m @ 11g/t
AGDD0043	DDH	744445.4	6996606.1	592.1	-54.0	76.0	223	224	1.5m @ 1.6g/t
AGDD0044	DDH	744598.2	6996429.8	597.7	-61.1	72.6	215	225	10.3m @ 4.8g/t
AGDD0045	DDH	744488.4	6996666.5	591.7	-60.1	74.2	165	174	9.1m @ 6.5g/t
AGDD0046	DDH	744484.0	6996665.2	591.5	-71.6	72.8	200	205	5.3m @ 7.4g/t
AGDD0046	DDH	744484.0	6996665.2	591.5	-71.6	72.8	209	210	1.1m @ 1g/t
AGDD0047	DDH	744638.0	6996215.9	599.1	-64.5	74.7	283	293	10.15m @ 9g/t
AGDD0048	DDH	744636.8	6996215.6	599.2	-69.6	79.1	322	326	4.5m @ 4g/t
AGDD0049	DDH	744584.7	6996457.9	598.6	-58.6	77.4	207	208	1m @ 1.6g/t
AGDD0049	DDH	744584.7	6996457.9	598.6	-58.6	77.4	214	217	2.5m @ 14.1g/t
AGDD0050	DDH	744521.8	6996451.7	597.6	-73.0	65.0	327	332	5m @ 7.6g/t



Hole ID	Type	East	North	RL	Dip	Azimuth	From	To	Intercept
AGDD0050	DDH	744521.8	6996451.7	597.6	-73.0	65.0	334	336	2.25m @ 3.7g/t
AGDD0055	DDH	744345.2	6996644.2	594.8	-63.0	90.0	337	343	5.75m @ 4.5g/t
AGDD0055	DDH	744345.2	6996644.2	594.8	-63.0	90.0	351	353	2.65m @ 7.2g/t
AGDD0056A	DDH	744520.0	6996451.2	597.8	-67.0	74.0	316	319	3m @ 7g/t
AGDD0057	DDH	744445.4	6996606.1	592.1	-50.0	67.0	203	205	2.35m @ 2.2g/t
AGDD0057	DDH	744445.4	6996606.1	592.1	-50.0	67.0	207	214	7.75m @ 4.2g/t
AGDD0057	DDH	744445.4	6996606.1	592.1	-50.0	67.0	215	217	1.9m @ 4.9g/t
AGDD0057	DDH	744445.4	6996606.1	592.1	-50.0	67.0	220	222	2.35m @ 3.2g/t
AGDD0058	DDH	744640.9	6996214.6	599.1	-58.9	69.6	253	258	4.7m @ 10.4g/t
AGDD0058	DDH	744640.9	6996214.6	599.1	-58.9	69.6	260	263	3.2m @ 5.9g/t
AGDD0059	DDH	744345.4	6996645.0	597.0	-52.8	80.6	300	308	7.4m @ 4.2g/t
AGDD0060	DDH	744294.7	6996428.5	598.0	-50.1	73.5	449	450	1.25m @ 7.9g/t
AGDD0060	DDH	744294.7	6996428.5	598.0	-50.1	73.5	453	455	1.7m @ 2.5g/t
AGDD0061	DDH	744591.5	6996473.8	598.0	-51.3	73.9	184	191	6.55m @ 3.6g/t
AGDD0062	DDH	744595.2	6996429.4	598.0	-50.9	76.3	192	196	4.25m @ 3g/t
AGDD0066	DDH	744647.0	6996185.7	599.0	-64.2	71.5	291	294	3.25m @ 3.4g/t
AGDD0067	DDH	744646.8	6996186.7	599.0	-66.9	65.0	309	310	1.7m @ 6.8g/t
AGDD0068	DDH	744633.9	6996213.8	599.0	-68.5	69.5	308	318	9.65m @ 12.2g/t
AGDD0069	DDH	744632.7	6996213.1	599.2	-72.9	67.8	369	375	6.2m @ 8.7g/t
AGDD0070	DDH	744611.3	6996211.4	600.0	-73.5	68.3	406	411	4.65m @ 3.5g/t
AGDD0071	DDH	744609.9	6996211.1	600.0	-68.9	70.6	372	375	2.7m @ 4.5g/t
AGDD0071	DDH	744609.9	6996211.1	600.0	-68.9	70.6	376	380	4m @ 10.1g/t
AGDD0071	DDH	744609.9	6996211.1	600.0	-68.9	70.6	382	384	2.15m @ 4.3g/t
AGDD0073	DDH	744610.0	6996210.6	600.0	-67.9	66.2	348	350	1.65m @ 6.8g/t
AGDD0096W2	DDH	744619.6	6996213.5	599.0	-70.2	90.7	359	365	6.28m @ 13.1g/t
TTDD001	DD	744662.5	6996637.0	593.9	-60.0	76.2	32	40	8m @ 8.6g/t
TTDD001	DD	744662.5	6996637.0	593.9	-60.0	76.2	43	44	1m @ 4g/t
TTDD001	DD	744662.5	6996637.0	593.9	-60.0	76.2	48	55	7m @ 1.8g/t
TTDD002	DD	744616.1	6996619.5	593.7	-61.0	77.2	83	93	10m @ 3g/t
TTDD002	DD	744616.1	6996619.5	593.7	-61.0	77.2	97	103	6m @ 5.8g/t
TTDD003	DD	744684.3	6996636.1	593.9	-60.0	76.2	8	21	13m @ 3.8g/t
TTDD003	DD	744684.3	6996636.1	593.9	-60.0	76.2	26	30	4m @ 2.6g/t
TTDD005	DD	744734.7	6996474.8	596.3	-59.8	73.7	80	84	4m @ 6.9g/t
TTDD006	DD	744599.6	6996686.9	593.3	-60.0	76.2	62	73	11m @ 10.6g/t
TTDD007	DD	744810.8	6996245.5	594.9	-56.0	76.2	98	105	7m @ 11.5g/t
TTDD008	DD	744715.1	6996470.8	597.2	-56.1	72.5	94	95	1m @ 2.2g/t



Hole ID	Type	East	North	RL	Dip	Azimuth	From	To	Intercept
TTDD008	DD	744715.1	6996470.8	597.2	-56.1	72.5	99	102	3m @ 10.8g/t
TTDD008	DD	744715.1	6996470.8	597.2	-56.1	72.5	104	105	1m @ 1.1g/t
TTDD009	DD	744675.6	6996545.5	601.6	-61.0	76.2	74	76	2m @ 2.5g/t
TTDD010	DD	744724.4	6996432.0	594.8	-60.0	76.2	103	104	1m @ 2g/t
TTDD010	DD	744724.4	6996432.0	594.8	-60.0	76.2	106	110	4m @ 5g/t
TTDD011	DD	744707.0	6996501.1	600.5	-61.5	76.2	96	98	2m @ 2.2g/t
TTDD011	DD	744707.0	6996501.1	600.5	-61.5	76.2	102	105	3m @ 5.9g/t
TTDD012	DD	744609.0	6996650.2	592.3	-62.0	76.2	75	84	9m @ 4.6g/t
TTDD012	DD	744609.0	6996650.2	592.3	-62.0	76.2	94	96	2m @ 9.6g/t
TTDD013	DD	744579.8	6996683.1	593.3	-60.0	76.2	82	92	10m @ 8g/t
TTDD015	DD	744772.5	6996237.7	596.8	-60.0	76.2	142	143	1m @ 1.9g/t
TTDD015	DD	744772.5	6996237.7	596.8	-60.0	76.2	145	150	5m @ 17.8g/t
TTDD016	DD	744734.1	6996392.9	594.2	-61.5	76.2	110	115	5m @ 1.5g/t
TTDD017	DD	744686.0	6996422.5	595.3	-60.0	76.2	143	151	8m @ 4.6g/t
TTDD018	DD	744665.8	6996500.2	598.7	-60.0	76.2	131	133	2m @ 1.8g/t
TTDD018	DD	744665.8	6996500.2	598.7	-60.0	76.2	138	140	2m @ 2.8g/t
TTDD019	DD	744577.0	6996611.8	596.2	-61.5	80.2	126	135	9m @ 2.1g/t
TTDD019	DD	744577.0	6996611.8	596.2	-61.5	80.2	140	141	1m @ 3.3g/t
TTDD020	DD	744540.1	6996673.9	592.8	-61.1	77.9	124	132	8m @ 4.9g/t
TTDD022	DD	744530.6	6996631.3	593.9	-60.5	76.1	149	167	18m @ 5.9g/t
TTDD024	DD	744723.2	6996225.2	598.5	-58.5	80.3	194	196	2m @ 3.6g/t
TTDD025	DD	744637.4	6996410.5	596.1	-60.0	76.2	184	186	2m @ 2.3g/t
TTDD025	DD	744637.4	6996410.5	596.1	-60.0	76.2	189	193	4m @ 9.1g/t
TTDD027	DD	744469.5	6996585.3	592.5	-59.6	79.5	218	220	2m @ 1.4g/t
TTDD028	DD	744439.6	6996691.4	590.0	-58.6	77.0	195	199	4m @ 2.6g/t
TTDD028	DD	744439.6	6996691.4	590.0	-58.6	77.0	202	204	2m @ 1.2g/t
TTDD029	DD	744570.3	6996641.1	595.0	-60.2	78.5	114	121	7m @ 7.4g/t
TTDD029	DD	744570.3	6996641.1	595.0	-60.2	78.5	123	125	2m @ 1.1g/t
TTDD029	DD	744570.3	6996641.1	595.0	-60.2	78.5	128	130	2m @ 4.7g/t
TTDD030	DD	744459.8	6996654.6	592.2	-59.5	76.2	201	206	5m @ 3.5g/t
TTDD031	DD	744598.6	6996401.1	598.0	-60.0	76.2	220	227	7m @ 2.8g/t
TTDD032	DD	744608.3	6996444.3	598.5	-60.0	76.2	185	196	11m @ 7.8g/t
TTDD033	DD	744416.2	6996624.0	592.4	-65.0	76.2	274	275	1m @ 6.2g/t
TTDD033	DD	744416.2	6996624.0	592.4	-65.0	76.2	278	283	5m @ 6.7g/t
TTDD033	DD	744416.2	6996624.0	592.4	-65.0	76.2	286	287	1m @ 3.9g/t
TTDD034	DD	744537.9	6996436.9	598.2	-65.0	76.2	295	297	2m @ 3.6g/t




Hole ID	Type	East	North	RL	Dip	Azimuth	From	To	Intercept
TTDD034	DD	744537.9	6996436.9	598.2	-65.0	76.2	301	304	3m @ 7g/t
TTDD035	DD	744396.2	6996665.8	591.8	-65.2	75.3	243	248	5m @ 5.5g/t
TTDD036	DD	744524.5	6996474.8	596.7	-65.0	76.2	296	300	4m @ 13.2g/t
TTDD038	DD	744681.1	6996234.5	598.1	-60.0	76.2	222	229	7m @ 5.3g/t
TTDD039	DD	744581.1	6996563.7	598.6	-60.0	76.2	158	159	1m @ 1.5g/t
TTDD039	DD	744581.1	6996563.7	598.6	-60.0	76.2	165	170	5m @ 1.6g/t
TTDD040	DD	744619.9	6996529.1	599.8	-60.0	76.2	148	149	1m @ 3g/t
TTDD040	DD	744619.9	6996529.1	599.8	-60.0	76.2	151	153	2m @ 3.4g/t
TTDD041	DD	744711.8	6996345.1	595.4	-60.0	76.2	152	154	2m @ 1.8g/t
TTDD042	DD	744720.7	6996306.5	596.0	-59.0	78.0	156	157	1m @ 3.8g/t
TTDD042	DD	744720.7	6996306.5	596.0	-59.0	78.0	159	160	1m @ 1.3g/t
TTDD043	DD	744508.7	6996557.8	594.9	-59.8	74.0	214	216	2m @ 1.6g/t
TTDD044	DD	744328.9	6996592.4	599.6	-59.2	79.9	354	355	1m @ 1.1g/t
TTDD044	DD	744328.9	6996592.4	599.6	-59.2	79.9	358	363	5m @ 2.5g/t
TTDD045	DD	744399.0	6996445.2	609.7	-60.1	76.8	62	64	2m @ 1.6g/t
TTDD045	DD	744399.0	6996445.2	609.7	-60.1	76.8	415	420	5m @ 5.3g/t
TTDD046	DD	744287.1	6996458.5	596.8	-60.3	75.4	515	523	8m @ 4.5g/t
TTDD047	DD	744202.6	6996602.7	592.1	-60.2	78.3	110	112	2m @ 1.6g/t
TTDD047	DD	744202.6	6996602.7	592.1	-60.2	78.3	116	118	2m @ 1.5g/t
TTDD047	DD	744202.6	6996602.7	592.1	-60.2	78.3	122	124	2m @ 1.5g/t
TTDD047	DD	744202.6	6996602.7	592.1	-60.2	78.3	160	162	2m @ 1.1g/t
TTDD047	DD	744202.6	6996602.7	592.1	-60.2	78.3	465	467	2m @ 1.2g/t
TTDD047	DD	744202.6	6996602.7	592.1	-60.2	78.3	469	480	11m @ 6.1g/t
TTDD047	DD	744202.6	6996602.7	592.1	-60.2	78.3	483	488	5m @ 5.4g/t
TTDD049	DD	744144.5	6996691.0	592.8	-65.0	76.2	140	148	8m @ 2g/t
TTDD050	DD	744143.7	6996621.5	591.7	-63.7	73.1	447	448	1m @ 2.1g/t
TTDD051	DD	744306.4	6996638.6	598.5	-64.3	76.0	360	369	9m @ 6.8g/t
TTDD052	DD	744390.4	6996494.1	609.1	-64.9	74.5	395	399	4m @ 3.3g/t
TTRC002	RC	743857.3	6997145.3	600.3	-60.0	76.2	56	58	2m @ 2.1g/t
TTRC002	RC	743857.3	6997145.3	600.3	-60.0	76.2	64	66	2m @ 2.5g/t
TTRC002	RC	743857.3	6997145.3	600.3	-60.0	76.2	68	70	2m @ 1.5g/t
TTRC003	RC	743895.1	6997156.8	597.5	-60.0	76.2	24	26	2m @ 13.5g/t
TTRC004	RC	743875.1	6997151.9	599.0	-60.0	76.2	32	34	2m @ 1.7g/t
TTRC004	RC	743875.1	6997151.9	599.0	-60.0	76.2	36	40	4m @ 1.2g/t
TTRC004	RC	743875.1	6997151.9	599.0	-60.0	76.2	42	44	2m @ 2.7g/t
TTRC004	RC	743875.1	6997151.9	599.0	-60.0	76.2	54	56	2m @ 1.3g/t




Hole ID	Type	East	North	RL	Dip	Azimuth	From	To	Intercept
TTRC006	RC	744675.8	6996637.6	594.3	-60.0	76.2	14	18	4m @ 4.2g/t
TTRC006	RC	744675.8	6996637.6	594.3	-60.0	76.2	22	28	6m @ 39.8g/t
TTRC006	RC	744675.8	6996637.6	594.3	-60.0	76.2	38	42	4m @ 1.6g/t
TTRC007	RC	744655.1	6996633.2	593.0	-60.0	76.2	42	54	12m @ 6.3g/t
TTRC007	RC	744655.1	6996633.2	593.0	-60.0	76.2	58	60	2m @ 1.7g/t
TTRC007	RC	744655.1	6996633.2	593.0	-60.0	76.2	62	64	2m @ 1.1g/t
TTRC008	RC	744715.5	6996553.2	605.3	-59.0	79.2	58	60	2m @ 1.4g/t
TTRC011	RC	744736.4	6996557.5	601.9	-62.0	76.2	42	44	2m @ 1.7g/t
TTRC012	RC	744696.4	6996639.6	593.1	-60.0	79.2	0	2	2m @ 2.9g/t
TTRC012	RC	744696.4	6996639.6	593.1	-60.0	79.2	4	6	2m @ 10.7g/t
TTRC012	RC	744696.4	6996639.6	593.1	-60.0	79.2	8	12	4m @ 1.6g/t
TTRC013	RC	744636.9	6996624.1	592.6	-63.0	82.2	66	74	8m @ 4.8g/t
TTRC013	RC	744636.9	6996624.1	592.6	-63.0	82.2	76	78	2m @ 1.7g/t
TTRC013	RC	744636.9	6996624.1	592.6	-63.0	82.2	80	84	4m @ 6.5g/t
TTRC014	RC	744647.2	6996659.8	591.0	-59.0	81.2	24	28	4m @ 3.7g/t
TTRC014	RC	744647.2	6996659.8	591.0	-59.0	81.2	44	50	6m @ 6.8g/t
TTRC015	RC	744626.9	6996654.6	591.3	-60.0	76.2	52	62	10m @ 3.4g/t
TTRC015	RC	744626.9	6996654.6	591.3	-60.0	76.2	68	74	6m @ 4.1g/t
TTRC016	RC	744637.4	6996698.3	590.2	-60.5	81.2	16	22	6m @ 4.1g/t
TTRC016	RC	744637.4	6996698.3	590.2	-60.5	81.2	26	28	2m @ 1.9g/t
TTRC017	RC	744618.1	6996693.5	591.4	-60.0	76.2	42	50	8m @ 4.2g/t
TTRC017	RC	744618.1	6996693.5	591.4	-60.0	76.2	52	54	2m @ 1.7g/t
TTRC018	RC	744600.3	6996771.6	590.9	-57.5	81.2	20	22	2m @ 1.6g/t
TTRC018	RC	744600.3	6996771.6	590.9	-57.5	81.2	26	28	2m @ 1.1g/t
TTRC020	RC	744774.4	6996485.3	592.8	-62.5	81.2	40	48	8m @ 3.5g/t
TTRC021	RC	744610.7	6996733.2	590.8	-60.0	83.2	44	46	2m @ 1.2g/t
TTRC022	RC	744592.2	6996728.9	591.1	-59.0	77.2	58	60	2m @ 4.4g/t
TTRC023	RC	744755.6	6996479.2	594.7	-62.0	79.2	54	58	4m @ 1.3g/t
TTRC023	RC	744755.6	6996479.2	594.7	-62.0	79.2	60	66	6m @ 6.2g/t
TTRC024	RC	744783.2	6996446.2	593.0	-60.5	80.2	36	38	2m @ 2.2g/t
TTRC024	RC	744783.2	6996446.2	593.0	-60.5	80.2	46	48	2m @ 3.7g/t
TTRC025	RC	744764.6	6996442.2	593.4	-62.0	77.2	52	56	4m @ 3.4g/t
TTRC027	RC	744726.1	6996510.7	601.1	-59.0	74.2	68	70	2m @ 2.5g/t
TTRC028	RC	744812.6	6996409.7	593.0	-59.0	78.2	24	26	2m @ 2.9g/t
TTRC030	RC	743966.8	6997069.3	599.5	-60.0	76.2	14	22	8m @ 2.1g/t
TTRC030	RC	743966.8	6997069.3	599.5	-60.0	76.2	24	26	2m @ 7.2g/t



Hole ID	Type	East	North	RL	Dip	Azimuth	From	To	Intercept
TTRC030	RC	743966.8	6997069.3	599.5	-60.0	76.2	46	52	6m @ 3.4g/t
TTRC030	RC	743966.8	6997069.3	599.5	-60.0	76.2	58	60	2m @ 1g/t
TTRC030	RC	743966.8	6997069.3	599.5	-60.0	76.2	64	66	2m @ 1.1g/t
TTRC031	RC	744591.1	6996608.1	596.4	-60.0	76.2	124	130	6m @ 2.7g/t
TTRC031	RC	744591.1	6996608.1	596.4	-60.0	76.2	132	134	2m @ 1.6g/t
TTRC034	RC	744477.8	6996246.2	602.0	-60.0	76.2	28	30	2m @ 1.5g/t
TTRC035	RC	744459.3	6996240.5	601.6	-60.0	76.2	72	74	2m @ 1.4g/t
TTRC035	RC	744459.3	6996240.5	601.6	-60.0	76.2	84	86	2m @ 1.6g/t
TTRC036	RC	743987.6	6997075.0	598.2	-60.0	76.2	20	24	4m @ 1.3g/t
TTRC037	RC	743946.3	6997064.8	597.6	-60.0	76.2	36	38	2m @ 1g/t
TTRC037	RC	743946.3	6997064.8	597.6	-60.0	76.2	42	44	2m @ 1.3g/t
TTRC037	RC	743946.3	6997064.8	597.6	-60.0	76.2	46	50	4m @ 1.5g/t
TTRC037	RC	743946.3	6997064.8	597.6	-60.0	76.2	56	58	2m @ 2.7g/t
TTRC037	RC	743946.3	6997064.8	597.6	-60.0	76.2	64	68	4m @ 1.8g/t
TTRC037	RC	743946.3	6997064.8	597.6	-60.0	76.2	70	72	2m @ 1.2g/t
TTRC038	RC	743927.9	6997060.2	598.1	-60.0	76.2	66	70	4m @ 1.8g/t
TTRC038	RC	743927.9	6997060.2	598.1	-60.0	76.2	74	76	2m @ 2g/t
TTRC038	RC	743927.9	6997060.2	598.1	-60.0	76.2	82	86	4m @ 1.4g/t
TTRC038	RC	743927.9	6997060.2	598.1	-60.0	76.2	88	90	2m @ 5.5g/t
TTRC039	RC	743836.6	6997141.4	600.5	-60.0	76.2	18	20	2m @ 1g/t
TTRC039	RC	743836.6	6997141.4	600.5	-60.0	76.2	54	56	2m @ 1.1g/t
TTRC039	RC	743836.6	6997141.4	600.5	-60.0	76.2	84	88	4m @ 1.3g/t
TTRC039	RC	743836.6	6997141.4	600.5	-60.0	76.2	92	96	4m @ 3.2g/t
TTRC040	RC	743913.9	6997162.0	595.7	-60.0	76.2	12	16	4m @ 3.5g/t
TTRC041	RC	743799.7	6997237.0	597.0	-60.0	76.2	30	32	2m @ 2.9g/t
TTRC041	RC	743799.7	6997237.0	597.0	-60.0	76.2	44	46	2m @ 1g/t
TTRC041	RC	743799.7	6997237.0	597.0	-60.0	76.2	68	70	2m @ 1.4g/t
TTRC043	RC	743760.0	6997227.4	595.5	-60.0	76.2	44	48	4m @ 1.7g/t
TTRC043	RC	743760.0	6997227.4	595.5	-60.0	76.2	50	52	2m @ 2.2g/t
TTRC043	RC	743760.0	6997227.4	595.5	-60.0	76.2	64	68	4m @ 1.5g/t
TTRC043	RC	743760.0	6997227.4	595.5	-60.0	76.2	84	86	2m @ 1g/t
TTRC044	RC	743712.7	6997319.6	591.8	-60.0	76.2	24	26	2m @ 1.4g/t
TTRC044	RC	743712.7	6997319.6	591.8	-60.0	76.2	38	40	2m @ 1.2g/t
TTRC045	RC	743693.2	6997315.1	592.2	-60.0	76.2	10	14	4m @ 2g/t
TTRC045	RC	743693.2	6997315.1	592.2	-60.0	76.2	18	22	4m @ 2.7g/t
TTRC045	RC	743693.2	6997315.1	592.2	-60.0	76.2	58	60	2m @ 1.8g/t



Hole ID	Type	East	North	RL	Dip	Azimuth	From	To	Intercept
TTRC046	RC	743674.1	6997310.0	592.5	-60.0	76.2	32	34	2m @ 2.2g/t
TTRC046	RC	743674.1	6997310.0	592.5	-60.0	76.2	38	40	2m @ 1.1g/t
TTRC046	RC	743674.1	6997310.0	592.5	-60.0	76.2	86	88	2m @ 3.5g/t
TTRC050	RC	744229.8	6996616.6	596.4	-60.0	76.2	32	34	2m @ 2.1g/t
TTRC051	RC	744404.1	6996396.9	603.7	-60.0	76.2	60	62	2m @ 1.4g/t
TTRC052	RC	744386.6	6996389.3	601.5	-60.0	76.2	30	32	2m @ 1.8g/t
TTRC052	RC	744386.6	6996389.3	601.5	-60.0	76.2	44	46	2m @ 1.3g/t
TTRC054	RC	744415.6	6996353.7	600.1	-60.0	76.2	32	34	2m @ 1.5g/t
TTRC055	RC	743876.8	6997184.9	598.7	-60.0	166.2	20	22	2m @ 1.2g/t
TTRC055	RC	743876.8	6997184.9	598.7	-60.0	166.2	28	30	2m @ 4.5g/t
TTRC055	RC	743876.8	6997184.9	598.7	-60.0	166.2	32	34	2m @ 1g/t
TTRC055	RC	743876.8	6997184.9	598.7	-60.0	166.2	36	40	4m @ 3.1g/t
TTRC055	RC	743876.8	6997184.9	598.7	-60.0	166.2	46	48	2m @ 1g/t
TTRC055	RC	743876.8	6997184.9	598.7	-60.0	166.2	72	78	6m @ 1.3g/t
TTRC056	RC	743992.6	6997046.0	599.6	-60.0	346.2	52	54	2m @ 1g/t
TTRC056	RC	743992.6	6997046.0	599.6	-60.0	346.2	56	58	2m @ 1.7g/t
TTRC057	RC	744869.4	6996263.0	595.3	-58.5	79.2	24	38	14m @ 8.3g/t
TTRC057	RC	744869.4	6996263.0	595.3	-58.5	79.2	42	44	2m @ 1.5g/t
TTRC058	RC	744850.0	6996256.3	594.9	-60.0	76.2	52	64	12m @ 10.2g/t
TTRC059	RC	744880.3	6996211.5	596.9	-59.0	79.2	26	28	2m @ 20.5g/t
TTRC066	RC	743967.6	6997028.8	599.6	-60.0	76.2	60	62	2m @ 1g/t
TTRC066	RC	743967.6	6997028.8	599.6	-60.0	76.2	74	76	2m @ 1.7g/t
TTRC066	RC	743967.6	6997028.8	599.6	-60.0	76.2	86	88	2m @ 1g/t
TTRC067	RC	743948.6	6997105.6	596.3	-60.0	76.2	0	6	6m @ 1.7g/t
TTRC067	RC	743948.6	6997105.6	596.3	-60.0	76.2	12	16	4m @ 3.6g/t
TTRC067	RC	743948.6	6997105.6	596.3	-60.0	76.2	20	24	4m @ 6.4g/t
TTRC067	RC	743948.6	6997105.6	596.3	-60.0	76.2	32	38	6m @ 1.5g/t
TTRC067	RC	743948.6	6997105.6	596.3	-60.0	76.2	44	46	2m @ 1.5g/t
TTRC068	RC	743927.7	6997102.4	595.3	-60.0	76.2	32	34	2m @ 3g/t
TTRC068	RC	743927.7	6997102.4	595.3	-60.0	76.2	36	40	4m @ 1.1g/t
TTRC069	RC	743908.9	6997097.4	595.2	-60.0	76.2	50	58	8m @ 1.5g/t
TTRC069	RC	743908.9	6997097.4	595.2	-60.0	76.2	66	70	4m @ 1.2g/t
TTRC070	RC	743890.5	6997092.5	595.5	-60.0	76.2	64	66	2m @ 1.3g/t
TTRC070	RC	743890.5	6997092.5	595.5	-60.0	76.2	68	70	2m @ 1.9g/t
TTRC071	RC	743875.8	6997191.5	598.4	-60.0	76.2	32	34	2m @ 1.1g/t
TTRC072	RC	743856.8	6997187.9	600.1	-60.0	76.2	24	26	2m @ 3.7g/t



Hole ID	Type	East	North	RL	Dip	Azimuth	From	To	Intercept
TTRC072	RC	743856.8	6997187.9	600.1	-60.0	76.2	30	32	2m @ 1.2g/t
TTRC072	RC	743856.8	6997187.9	600.1	-60.0	76.2	38	40	2m @ 1.3g/t
TTRC073	RC	743837.3	6997183.6	601.2	-60.0	76.2	28	34	6m @ 1.4g/t
TTRC073	RC	743837.3	6997183.6	601.2	-60.0	76.2	40	42	2m @ 1.1g/t
TTRC073	RC	743837.3	6997183.6	601.2	-60.0	76.2	50	52	2m @ 1.1g/t
TTRC073	RC	743837.3	6997183.6	601.2	-60.0	76.2	58	64	6m @ 1.4g/t
TTRC073	RC	743837.3	6997183.6	601.2	-60.0	76.2	70	72	2m @ 1.7g/t
TTRC073	RC	743837.3	6997183.6	601.2	-60.0	76.2	74	76	2m @ 1.3g/t
TTRC073	RC	743837.3	6997183.6	601.2	-60.0	76.2	84	86	2m @ 1.2g/t
TTRC074	RC	743470.0	6997464.7	596.4	-60.0	76.2	10	14	4m @ 2.9g/t
TTRC074	RC	743470.0	6997464.7	596.4	-60.0	76.2	18	20	2m @ 4g/t
TTRC074	RC	743470.0	6997464.7	596.4	-60.0	76.2	36	38	2m @ 1.6g/t
TTRC075	RC	743449.8	6997461.6	597.2	-60.0	76.2	30	36	6m @ 2.2g/t
TTRC075	RC	743449.8	6997461.6	597.2	-60.0	76.2	50	52	2m @ 3.3g/t
TTRC076	RC	743430.1	6997457.5	598.5	-60.0	76.2	60	66	6m @ 3g/t
TTRC077	RC	743600.6	6997392.7	592.6	-60.0	76.2	12	14	2m @ 1.1g/t
TTRC078	RC	743580.3	6997388.3	593.1	-60.0	76.2	12	14	2m @ 1.9g/t
TTRC078	RC	743580.3	6997388.3	593.1	-60.0	76.2	24	26	2m @ 1.3g/t
TTRC078	RC	743580.3	6997388.3	593.1	-60.0	76.2	40	44	4m @ 2g/t
TTRC078	RC	743580.3	6997388.3	593.1	-60.0	76.2	56	58	2m @ 1.5g/t
TTRC078	RC	743580.3	6997388.3	593.1	-60.0	76.2	62	64	2m @ 1.8g/t
TTRC079	RC	743560.7	6997383.3	593.5	-60.0	76.2	42	44	2m @ 1.1g/t
TTRC080	RC	743837.6	6997223.8	598.6	-60.0	76.2	40	42	2m @ 1g/t
TTRC081	RC	743818.6	6997219.2	598.5	-60.0	76.2	14	16	2m @ 4.4g/t
TTRC081	RC	743818.6	6997219.2	598.5	-60.0	76.2	18	20	2m @ 1.3g/t
TTRC081	RC	743818.6	6997219.2	598.5	-60.0	76.2	24	26	2m @ 1.4g/t
TTRC081	RC	743818.6	6997219.2	598.5	-60.0	76.2	34	36	2m @ 1.4g/t
TTRC082	RC	743799.2	6997213.9	598.0	-60.0	76.2	26	28	2m @ 2g/t
TTRC082	RC	743799.2	6997213.9	598.0	-60.0	76.2	60	62	2m @ 1.9g/t
TTRC083	RC	743780.2	6997209.0	597.4	-60.0	76.2	24	26	2m @ 1.3g/t
TTRC083	RC	743780.2	6997209.0	597.4	-60.0	76.2	32	36	4m @ 1.6g/t
TTRC083	RC	743780.2	6997209.0	597.4	-60.0	76.2	64	66	2m @ 1.2g/t
TTRC085	RC	744862.8	6996207.6	597.1	-60.0	78.2	48	50	2m @ 2.1g/t
TTRC086	RC	744831.1	6996249.4	595.3	-60.0	80.2	74	82	8m @ 4.8g/t
TTRC087	RC	744518.1	6996190.7	500.9	-60.0	31.2	42	44	2m @ 2g/t
TTRC089	RC	744508.1	6996173.4	500.7	-60.0	31.2	58	62	4m @ 3g/t



Hole ID	Type	East	North	RL	Dip	Azimuth	From	To	Intercept
TTRC090	RC	744489.5	6996219.7	499.9	-60.0	31.2	40	42	2m @ 1.6g/t
TTRC090	RC	744489.5	6996219.7	499.9	-60.0	31.2	46	48	2m @ 1.2g/t
TTRC092	RC	744498.1	6996235.4	500.8	-60.0	31.2	10	12	2m @ 1.3g/t
TTRC092	RC	744498.1	6996235.4	500.8	-60.0	31.2	20	22	2m @ 1g/t
TTRC093	RC	744480.3	6996203.4	499.9	-60.0	31.2	68	70	2m @ 1.3g/t
TTRC094	RC	744527.8	6996207.5	501.6	-60.0	31.2	8	10	2m @ 1.9g/t
TTRC096	RC	744462.6	6996246.2	498.8	-60.0	31.2	68	74	6m @ 1.4g/t
TTRC097	RC	744438.3	6996296.4	499.6	-60.0	31.2	40	42	2m @ 1g/t
TTRC098	RC	744883.8	6996263.1	595.7	-59.0	78.2	8	20	12m @ 6.8g/t
TTRC100	RC	744863.5	6996300.6	595.2	-58.0	77.2	26	30	4m @ 4.6g/t
TTRC101	RC	744801.7	6996451.0	593.5	-59.0	78.2	12	20	8m @ 5.4g/t
TTRC102	RC	744792.6	6996486.4	593.3	-60.0	76.2	8	14	6m @ 1.6g/t
TTRC102	RC	744792.6	6996486.4	593.3	-60.0	76.2	16	22	6m @ 6g/t
TTRC103	RC	744764.0	6996522.0	597.5	-61.0	76.2	28	30	2m @ 1g/t
TTRC104	RC	744667.0	6996664.3	590.9	-58.5	79.2	14	20	6m @ 4.6g/t
TTRC105	RC	744651.8	6996701.6	589.7	-62.0	80.2	2	8	6m @ 1.8g/t
TTRC106	RC	743967.7	6997111.2	596.1	-60.0	76.2	4	8	4m @ 2.6g/t
TTRC106	RC	743967.7	6997111.2	596.1	-60.0	76.2	14	16	2m @ 2.6g/t
TTRC107	RC	743817.8	6997177.6	600.6	-60.0	76.2	48	50	2m @ 1.2g/t
TTRC107	RC	743817.8	6997177.6	600.6	-60.0	76.2	56	58	2m @ 1.5g/t
TTRC107	RC	743817.8	6997177.6	600.6	-60.0	76.2	64	66	2m @ 1.1g/t
TTRC107	RC	743817.8	6997177.6	600.6	-60.0	76.2	68	70	2m @ 1.8g/t
TTRC108	RC	743652.4	6997304.3	592.7	-60.0	76.2	58	60	2m @ 1g/t
TTRC109	RC	743488.1	6997468.7	596.3	-60.0	76.2	6	8	2m @ 3.3g/t
TTRC111	RC	743379.4	6997493.2	497.2	-60.0	31.2	78	80	2m @ 1g/t
TTRC112	RC	743429.1	6997498.2	496.3	-60.0	31.2	36	38	2m @ 1.3g/t
TTRC113	RC	743418.8	6997481.1	495.9	-60.0	31.2	42	44	2m @ 1.3g/t
TTRC114	RC	743468.5	6997486.0	497.3	-60.0	31.2	26	28	2m @ 1.8g/t
TTRC114	RC	743468.5	6997486.0	497.3	-60.0	31.2	30	32	2m @ 1.1g/t
TTRC115	RC	743458.2	6997468.9	497.1	-60.0	31.2	14	16	2m @ 5.8g/t
TTRC116	RC	743447.8	6997451.8	496.9	-60.0	31.2	36	40	4m @ 4.6g/t
TTRC117	RC	743487.3	6997439.7	493.9	-60.0	31.2	24	34	10m @ 1.8g/t
TTRC117	RC	743487.3	6997439.7	493.9	-60.0	31.2	42	44	2m @ 1.8g/t
TTRC118	RC	743476.9	6997422.5	494.6	-60.0	31.2	38	40	2m @ 3.2g/t
TTRC118	RC	743476.9	6997422.5	494.6	-60.0	31.2	60	64	4m @ 1.4g/t
TTRC119	RC	743526.7	6997427.5	492.6	-60.0	31.2	14	18	4m @ 2.2g/t



Hole ID	Type	East	North	RL	Dip	Azimuth	From	To	Intercept
TTRC119	RC	743526.7	6997427.5	492.6	-60.0	31.2	22	24	2m @ 4.4g/t
TTRC120	RC	743516.3	6997410.4	492.7	-60.0	31.2	46	48	2m @ 1.3g/t
TTRC120	RC	743516.3	6997410.4	492.7	-60.0	31.2	54	56	2m @ 3.5g/t
TTRC121	RC	743566.1	6997415.4	491.2	-60.0	31.2	6	8	2m @ 1.7g/t
TTRC121	RC	743566.1	6997415.4	491.2	-60.0	31.2	46	48	2m @ 1.9g/t
TTRC122	RC	743555.7	6997398.3	490.5	-60.0	31.2	18	22	4m @ 1.7g/t
TTRC122	RC	743555.7	6997398.3	490.5	-60.0	31.2	44	46	2m @ 5.2g/t
TTRC124	RC	743595.1	6997386.1	490.2	-60.0	31.2	10	12	2m @ 5.6g/t
TTRC124	RC	743595.1	6997386.1	490.2	-60.0	31.2	20	22	2m @ 1.4g/t
TTRC124	RC	743595.1	6997386.1	490.2	-60.0	31.2	42	44	2m @ 1.5g/t
TTRC125	RC	743584.8	6997369.0	489.8	-60.0	31.2	36	38	2m @ 1.2g/t
TTRC125	RC	743584.8	6997369.0	489.8	-60.0	31.2	42	44	2m @ 1.2g/t
TTRC125	RC	743584.8	6997369.0	489.8	-60.0	31.2	46	48	2m @ 1.1g/t
TTRC126	RC	743621.6	6997352.6	488.3	-60.0	31.2	32	36	4m @ 1.8g/t
TTRC126	RC	743621.6	6997352.6	488.3	-60.0	31.2	46	50	4m @ 2.6g/t
TTRC127	RC	743614.4	6997340.6	488.3	-60.0	31.2	54	58	4m @ 2g/t
TTRC127	RC	743614.4	6997340.6	488.3	-60.0	31.2	62	66	4m @ 1.6g/t
TTRC129	RC	743436.9	6997511.0	498.5	-60.0	31.2	24	26	2m @ 3.6g/t
TTRC129	RC	743436.9	6997511.0	498.5	-60.0	31.2	32	34	2m @ 1.1g/t
TTRC130	RC	743473.7	6997494.6	496.8	-60.0	31.2	18	20	2m @ 1g/t
TTRC132	RC	743531.8	6997436.1	492.4	-60.0	31.2	8	10	2m @ 3.6g/t
TTRC133	RC	743576.4	6997432.5	490.7	-60.0	31.2	12	14	2m @ 2g/t
TTRC135	RC	743634.6	6997374.0	488.3	-60.0	31.2	4	6	2m @ 9.8g/t
TTRC135	RC	743634.6	6997374.0	488.3	-60.0	31.2	10	12	2m @ 3.2g/t
TTRC135	RC	743634.6	6997374.0	488.3	-60.0	31.2	18	20	2m @ 2.1g/t
TTRC135	RC	743634.6	6997374.0	488.3	-60.0	31.2	22	26	4m @ 3.6g/t
TTRC137	RC	743653.3	6997327.6	489.3	-60.0	31.2	52	56	4m @ 1.3g/t
TTRC138	RC	743642.9	6997310.5	490.1	-60.0	31.2	28	30	2m @ 1.8g/t
TTRC138	RC	743642.9	6997310.5	490.1	-60.0	31.2	72	76	4m @ 1.8g/t
TTRC138	RC	743642.9	6997310.5	490.1	-60.0	31.2	78	80	2m @ 1.2g/t
TTRC139	RC	743692.7	6997315.4	489.6	-60.0	31.2	16	18	2m @ 2.1g/t
TTRC140	RC	743682.3	6997298.3	490.6	-60.0	31.2	32	34	2m @ 1.1g/t
TTRC140	RC	743682.3	6997298.3	490.6	-60.0	31.2	36	38	2m @ 1.8g/t
TTRC140	RC	743682.3	6997298.3	490.6	-60.0	31.2	40	42	2m @ 1.7g/t
TTRC140	RC	743682.3	6997298.3	490.6	-60.0	31.2	58	60	2m @ 3.1g/t
TTRC141	RC	743721.7	6997286.2	490.5	-60.0	31.2	10	12	2m @ 1g/t



Hole ID	Type	East	North	RL	Dip	Azimuth	From	To	Intercept
TTRC141	RC	743721.7	6997286.2	490.5	-60.0	31.2	32	34	2m @ 1.2g/t
TTRC141	RC	743721.7	6997286.2	490.5	-60.0	31.2	40	42	2m @ 1.1g/t
TTRC142	RC	743711.4	6997269.1	492.0	-60.0	31.2	30	32	2m @ 1.6g/t
TTRC142	RC	743711.4	6997269.1	492.0	-60.0	31.2	40	42	2m @ 1.3g/t
TTRC142	RC	743711.4	6997269.1	492.0	-60.0	31.2	52	54	2m @ 1.3g/t
TTRC144	RC	743750.8	6997256.9	491.8	-60.0	31.2	24	28	4m @ 2.5g/t
TTRC144	RC	743750.8	6997256.9	491.8	-60.0	31.2	40	42	2m @ 1.9g/t
TTRC145	RC	743740.5	6997239.8	493.5	-60.0	31.2	24	26	2m @ 1.1g/t
TTRC145	RC	743740.5	6997239.8	493.5	-60.0	31.2	50	52	2m @ 2.9g/t
TTRC146	RC	743790.2	6997244.8	493.5	-60.0	31.2	16	18	2m @ 1.8g/t
TTRC146	RC	743790.2	6997244.8	493.5	-60.0	31.2	28	30	2m @ 1.5g/t
TTRC147	RC	743779.9	6997227.7	494.0	-60.0	31.2	14	16	2m @ 1.9g/t
TTRC147	RC	743779.9	6997227.7	494.0	-60.0	31.2	42	44	2m @ 3g/t
TTRC147	RC	743779.9	6997227.7	494.0	-60.0	31.2	56	60	4m @ 2.2g/t
TTRC149	RC	743819.3	6997215.5	496.4	-60.0	31.2	28	30	2m @ 1g/t
TTRC150	RC	743808.9	6997198.4	496.9	-60.0	31.2	32	34	2m @ 1.4g/t
TTRC150	RC	743808.9	6997198.4	496.9	-60.0	31.2	66	70	4m @ 1.4g/t
TTRC152	RC	744821.8	6996414.1	593.8	-61.0	79.2	8	10	2m @ 9.4g/t
TTRC153	RC	744752.4	6996561.8	598.6	-59.0	75.2	24	28	4m @ 6.4g/t
TTRC154	RC	744628.2	6996736.7	590.1	-62.0	78.2	18	20	2m @ 2.1g/t
TTRC159	RC	744744.4	6996436.9	594.5	-61.0	77.2	78	82	4m @ 7.9g/t
TTRC161	RC	744571.6	6996723.4	591.5	-61.0	79.2	80	82	2m @ 1.6g/t
TTRC162	RC	744560.9	6996762.7	590.2	-60.5	78.2	68	70	2m @ 1.4g/t
TTRC172	RC	744838.1	6996223.4	596.1	-60.0	76.2	72	74	2m @ 9g/t
TTRC173	RC	744873.1	6996282.8	595.2	-60.0	76.2	22	24	2m @ 2.2g/t
TTRC174	RC	744854.1	6996278.3	594.6	-60.0	76.2	46	52	6m @ 5.9g/t
TTRC176	RC	744866.2	6996235.5	596.0	-60.0	76.2	16	30	14m @ 1g/t
TTRC176	RC	744866.2	6996235.5	596.0	-60.0	76.2	32	34	2m @ 7.5g/t
TTRC177	RC	744884.0	6996239.4	596.5	-60.0	76.2	24	30	6m @ 1g/t
TTRC178	RC	744700.4	6996620.8	596.2	-60.0	76.2	18	20	2m @ 7.3g/t
TTRC181	RC	744688.8	6996618.4	597.2	-65.0	76.2	24	36	12m @ 2g/t
TTRC181	RC	744688.8	6996618.4	597.2	-65.0	76.2	44	58	14m @ 1g/t
TTRC182	RC	744784.2	6996486.5	592.0	-60.0	76.2	26	32	6m @ 5.8g/t
TTRC182	RC	744784.2	6996486.5	592.0	-60.0	76.2	36	40	4m @ 1g/t
TTRC184	RC	744652.8	6996598.0	594.7	-60.0	76.2	68	70	2m @ 1.5g/t
TTRC186	RC	744656.9	6996456.4	596.5	-60.9	75.3	152	158	6m @ 6.4g/t




Hole ID	Type	East	North	RL	Dip	Azimuth	From	To	Intercept
TTRC186	RC	744656.9	6996456.4	596.5	-60.9	75.3	160	162	2m @ 1.1g/t
TTRC187	RC	744617.7	6996488.5	598.8	-60.0	76.7	165	166	1m @ 1.4g/t
TTRC187	RC	744617.7	6996488.5	598.8	-60.0	76.7	168	172	4m @ 3.1g/t
TTRC188	RC	744750.7	6996207.3	598.6	-60.0	78.9	175	176	1m @ 4.5g/t
TTRC189	RC	744741.7	6996250.8	597.2	-60.5	83.0	163	175	12m @ 12g/t
TTRC190	RC	744502.0	6996664.5	592.1	-57.1	80.0	148	157	9m @ 5.3g/t
TTRC190	RC	744502.0	6996664.5	592.1	-57.1	80.0	159	162	3m @ 2.6g/t
TTRC191	RC	744484.3	6996616.5	592.6	-60.3	81.9	183	190	7m @ 2.1g/t
TTRC191	RC	744484.3	6996616.5	592.6	-60.3	81.9	192	193	1m @ 1.4g/t
TTRC192	RC	744519.0	6996597.3	594.3	-60.1	79.0	174	177	3m @ 3.8g/t
TTRC192	RC	744519.0	6996597.3	594.3	-60.1	79.0	181	183	2m @ 1.6g/t
TTRC193	RC	744613.1	6996588.9	598.1	-60.0	76.2	105	107	2m @ 1.8g/t
TTRC193	RC	744613.1	6996588.9	598.1	-60.0	76.2	111	114	3m @ 2.1g/t
TTRC194	RC	744527.0	6996711.9	591.6	-60.3	76.5	119	121	2m @ 1.7g/t
TTRC194	RC	744527.0	6996711.9	591.6	-60.3	76.5	126	127	1m @ 1.1g/t
TTRC195	RC	744485.2	6996702.3	590.6	-58.9	80.7	152	154	2m @ 1.9g/t
TTRC196	RC	744813.9	6996289.3	594.6	-60.0	77.9	78	83	5m @ 2.3g/t
TTRC197	RC	744760.8	6996284.5	596.1	-59.5	75.6	127	129	2m @ 1.6g/t
TTRC199	RC	744669.1	6996271.2	597.3	-60.1	76.9	211	214	3m @ 1.8g/t
TTRC199	RC	744669.1	6996271.2	597.3	-60.1	76.9	216	218	2m @ 1.4g/t
TTRC200	RC	744733.9	6996260.2	597.2	-59.7	77.6	165	167	2m @ 7.2g/t
TTRC200	RC	744733.9	6996260.2	597.2	-59.7	77.6	171	174	3m @ 2g/t
TTRC204	RC	744564.6	6996670.6	593.6	-59.8	77.0	105	116	11m @ 5.6g/t
TTRC205	RC	744547.9	6996644.9	594.0	-60.8	76.7	127	128	1m @ 1.1g/t
TTRC205	RC	744547.9	6996644.9	594.0	-60.8	76.7	133	149	16m @ 3.2g/t
TTRC206	RC	744689.4	6996463.9	596.6	-60.0	78.0	120	121	1m @ 1.4g/t
TTRC206	RC	744689.4	6996463.9	596.6	-60.0	78.0	123	128	5m @ 2.3g/t
TTRC207	RC	744690.0	6996433.0	595.5	-61.0	80.0	133	138	5m @ 2.2g/t
TTRC207	RC	744690.0	6996433.0	595.5	-61.0	80.0	140	141	1m @ 1.3g/t
TTRC208	RC	744790.8	6996251.5	596.4	-59.5	83.0	122	125	3m @ 6.2g/t
TTRC218	RC	744832.6	6996333.9	594.2	-59.5	78.0	42	44	2m @ 3.2g/t
TTRC221	RC	744759.8	6996357.3	594.6	-60.0	76.2	106	107	1m @ 3.7g/t
TTRC222	RC	744006.5	6997059.3	598.7	-60.0	76.2	13	14	1m @ 2.2g/t
TTRC223	RC	743997.3	6997056.9	599.1	-60.0	76.2	22	25	3m @ 0.8g/t
TTRC224	RC	743987.1	6997054.3	599.7	-60.0	76.2	37	38	1m @ 1.6g/t
TTRC225	RC	743977.6	6997052.1	600.1	-60.0	76.2	33	34	1m @ 7.6g/t



Hole ID	Type	East	North	RL	Dip	Azimuth	From	To	Intercept
TTRC225	RC	743977.6	6997052.1	600.1	-60.0	76.2	47	49	2m @ 1.7g/t
TTRC225	RC	743977.6	6997052.1	600.1	-60.0	76.2	73	74	1m @ 1.1g/t
TTRC226	RC	743968.6	6997049.9	599.7	-60.0	76.2	40	41	1m @ 1.1g/t
TTRC226	RC	743968.6	6997049.9	599.7	-60.0	76.2	56	57	1m @ 1.5g/t
TTRC226	RC	743968.6	6997049.9	599.7	-60.0	76.2	59	61	2m @ 2.6g/t
TTRC227	RC	743891.1	6997133.4	596.6	-60.0	76.2	27	28	1m @ 1.1g/t
TTRC227	RC	743891.1	6997133.4	596.6	-60.0	76.2	32	36	4m @ 1.7g/t
TTRC227	RC	743891.1	6997133.4	596.6	-60.0	76.2	43	51	8m @ 1.3g/t
TTRC228	RC	743871.5	6997128.7	598.1	-60.0	76.2	55	56	1m @ 1.1g/t
TTRC228	RC	743871.5	6997128.7	598.1	-60.0	76.2	63	64	1m @ 1.2g/t
TTRC229	RC	743886.3	6997173.2	598.5	-60.0	76.2	43	44	1m @ 2.1g/t
TTRC230	RC	743910.0	6997118.4	594.1	-60.0	76.2	20	21	1m @ 1.5g/t
TTRC230	RC	743910.0	6997118.4	594.1	-60.0	76.2	27	28	1m @ 1.1g/t
TTRC230	RC	743910.0	6997118.4	594.1	-60.0	76.2	30	31	1m @ 1.4g/t
TTRC230	RC	743910.0	6997118.4	594.1	-60.0	76.2	34	37	3m @ 3.5g/t
TTRC230	RC	743910.0	6997118.4	594.1	-60.0	76.2	43	48	5m @ 3g/t
TTRC230	RC	743910.0	6997118.4	594.1	-60.0	76.2	50	53	3m @ 1g/t
TTRC231	RC	743900.7	6997116.2	593.9	-60.0	76.2	35	36	1m @ 1.1g/t
TTRC231	RC	743900.7	6997116.2	593.9	-60.0	76.2	40	45	5m @ 2.4g/t
TTRC231	RC	743900.7	6997116.2	593.9	-60.0	76.2	47	48	1m @ 1.3g/t
TTRC231	RC	743900.7	6997116.2	593.9	-60.0	76.2	52	56	4m @ 2g/t
TTRC232	RC	743919.6	6997120.6	594.1	-60.0	76.2	15	16	1m @ 3g/t
TTRC232	RC	743919.6	6997120.6	594.1	-60.0	76.2	22	23	1m @ 3.7g/t
TTRC232	RC	743919.6	6997120.6	594.1	-60.0	76.2	27	28	1m @ 5.1g/t
TTRC232	RC	743919.6	6997120.6	594.1	-60.0	76.2	35	36	1m @ 1.1g/t
TTRC232	RC	743919.6	6997120.6	594.1	-60.0	76.2	40	42	2m @ 1.3g/t
TTRC233	RC	743896.8	6997175.8	597.1	-60.0	76.2	1	3	2m @ 1.1g/t
TTRC233	RC	743896.8	6997175.8	597.1	-60.0	76.2	19	20	1m @ 1.4g/t
TTRC234	RC	743867.5	6997168.5	599.9	-60.0	76.2	24	25	1m @ 2.8g/t
TTRC234	RC	743867.5	6997168.5	599.9	-60.0	76.2	37	42	5m @ 2g/t
TTRC234	RC	743867.5	6997168.5	599.9	-60.0	76.2	54	55	1m @ 1g/t
TTRC234	RC	743867.5	6997168.5	599.9	-60.0	76.2	64	65	1m @ 1.5g/t
TTRC234	RC	743867.5	6997168.5	599.9	-60.0	76.2	67	68	1m @ 1.4g/t
TTRC236	RC	743929.1	6997081.6	595.8	-60.0	76.2	30	31	1m @ 1.9g/t
TTRC236	RC	743929.1	6997081.6	595.8	-60.0	76.2	35	36	1m @ 1g/t
TTRC236	RC	743929.1	6997081.6	595.8	-60.0	76.2	38	40	2m @ 2.1g/t



Hole ID	Type	East	North	RL	Dip	Azimuth	From	To	Intercept
TTRC236	RC	743929.1	6997081.6	595.8	-60.0	76.2	54	56	2m @ 1.4g/t
TTRC236	RC	743929.1	6997081.6	595.8	-60.0	76.2	58	63	5m @ 3.4g/t
TTRC237	RC	743925.7	6997166.6	592.8	-90.0	76.2	21	22	1m @ 1.9g/t
TTRC238	RC	743958.1	6997109.1	596.2	-60.0	76.2	3	7	4m @ 1.9g/t
TTRC238	RC	743958.1	6997109.1	596.2	-60.0	76.2	14	16	2m @ 1.5g/t
TTRC238	RC	743958.1	6997109.1	596.2	-60.0	76.2	21	22	1m @ 2.9g/t
TTRC238	RC	743958.1	6997109.1	596.2	-60.0	76.2	35	36	1m @ 3g/t
TTRC239	RC	743948.5	6997128.1	594.8	-60.0	76.2	7	9	2m @ 1.6g/t
TTRC239	RC	743948.5	6997128.1	594.8	-60.0	76.2	19	20	1m @ 2g/t
TTRC240	RC	743938.4	6997125.3	594.8	-60.0	76.2	2	3	1m @ 2.8g/t
TTRC240	RC	743938.4	6997125.3	594.8	-60.0	76.2	15	19	4m @ 3.5g/t
TTRC240	RC	743938.4	6997125.3	594.8	-60.0	76.2	26	27	1m @ 1.7g/t
TTRC240	RC	743938.4	6997125.3	594.8	-60.0	76.2	32	33	1m @ 2.6g/t
TTRC241	RC	743932.5	6997142.4	593.2	-60.0	76.2	13	14	1m @ 1.2g/t
TTRC241	RC	743932.5	6997142.4	593.2	-60.0	76.2	24	25	1m @ 1.7g/t
TTRC242	RC	743910.2	6997138.5	594.9	-60.0	76.2	24	25	1m @ 2.5g/t
TTRC242	RC	743910.2	6997138.5	594.9	-60.0	76.2	28	29	1m @ 2.6g/t
TTRC243	RC	743886.1	6997153.4	598.1	-60.0	76.2	37	38	1m @ 1g/t
TTRC244	RC	743901.4	6997135.7	595.2	-60.0	76.2	16	17	1m @ 1.7g/t
TTRC244	RC	743901.4	6997135.7	595.2	-60.0	76.2	30	32	2m @ 1.2g/t
TTRC244	RC	743901.4	6997135.7	595.2	-60.0	76.2	34	35	1m @ 2.5g/t
TTRC244	RC	743901.4	6997135.7	595.2	-60.0	76.2	43	44	1m @ 1.2g/t
TTRC244	RC	743901.4	6997135.7	595.2	-60.0	76.2	51	52	1m @ 2.5g/t
TTRC245	RC	743962.7	6997068.9	599.4	-70.0	76.2	16	17	1m @ 2.8g/t
TTRC245	RC	743962.7	6997068.9	599.4	-70.0	76.2	19	26	7m @ 2.1g/t
TTRC245	RC	743962.7	6997068.9	599.4	-70.0	76.2	31	32	1m @ 1.2g/t
TTRC245	RC	743962.7	6997068.9	599.4	-70.0	76.2	36	37	1m @ 2.7g/t
TTRC245	RC	743962.7	6997068.9	599.4	-70.0	76.2	39	40	1m @ 1.1g/t
TTRC245	RC	743962.7	6997068.9	599.4	-70.0	76.2	56	58	2m @ 2.5g/t
TTRC245	RC	743962.7	6997068.9	599.4	-70.0	76.2	61	63	2m @ 1.7g/t
TTRC246	RC	743977.3	6997072.4	598.7	-60.0	76.2	6	13	7m @ 2.5g/t
TTRC246	RC	743977.3	6997072.4	598.7	-60.0	76.2	15	17	2m @ 2.1g/t
TTRC246	RC	743977.3	6997072.4	598.7	-60.0	76.2	22	26	4m @ 4.4g/t
TTRC246	RC	743977.3	6997072.4	598.7	-60.0	76.2	32	36	4m @ 1.7g/t
TTRC247	RC	743919.5	6997079.5	596.4	-60.0	76.2	48	49	1m @ 5.3g/t
TTRC247	RC	743919.5	6997079.5	596.4	-60.0	76.2	57	60	3m @ 1.1g/t



Hole ID	Type	East	North	RL	Dip	Azimuth	From	To	Intercept
TTRC247	RC	743919.5	6997079.5	596.4	-60.0	76.2	63	66	3m @ 1.3g/t
TTRC248	RC	743939.1	6997084.6	596.3	-60.0	76.2	25	30	5m @ 1.7g/t
TTRC248	RC	743939.1	6997084.6	596.3	-60.0	76.2	35	36	1m @ 1.1g/t
TTRC248	RC	743939.1	6997084.6	596.3	-60.0	76.2	41	42	1m @ 1.7g/t
TTRC248	RC	743939.1	6997084.6	596.3	-60.0	76.2	44	51	7m @ 1.5g/t
TTRC248	RC	743939.1	6997084.6	596.3	-60.0	76.2	63	65	2m @ 1.9g/t
TTRC248	RC	743939.1	6997084.6	596.3	-60.0	76.2	69	72	3m @ 1.1g/t
TTRC249	RC	743943.3	6997084.8	596.6	-55.0	76.2	14	16	2m @ 3.1g/t
TTRC249	RC	743943.3	6997084.8	596.6	-55.0	76.2	21	23	2m @ 2.4g/t
TTRC249	RC	743943.3	6997084.8	596.6	-55.0	76.2	32	33	1m @ 1.1g/t
TTRC249	RC	743943.3	6997084.8	596.6	-55.0	76.2	39	40	1m @ 1.6g/t
TTRC249	RC	743943.3	6997084.8	596.6	-55.0	76.2	44	45	1m @ 4.2g/t
TTRC249	RC	743943.3	6997084.8	596.6	-55.0	76.2	61	64	3m @ 1g/t
TTRC250	RC	743957.7	6997089.7	597.9	-60.0	76.2	2	3	1m @ 1.4g/t
TTRC250	RC	743957.7	6997089.7	597.9	-60.0	76.2	21	22	1m @ 1.5g/t
TTRC250	RC	743957.7	6997089.7	597.9	-60.0	76.2	54	55	1m @ 2.4g/t
TTRC251	RC	743967.7	6997091.8	597.4	-60.0	76.2	5	6	1m @ 1.3g/t
TTRC251	RC	743967.7	6997091.8	597.4	-60.0	76.2	8	9	1m @ 1.6g/t
TTRC251	RC	743967.7	6997091.8	597.4	-60.0	76.2	22	24	2m @ 4.9g/t
TTRC251	RC	743967.7	6997091.8	597.4	-60.0	76.2	44	45	1m @ 1.7g/t
TTRC252	RC	743978.1	6997093.3	597.3	-60.0	76.2	22	23	1m @ 1.5g/t
TTRC253	RC	743906.2	6997159.1	596.3	-60.0	76.2	12	15	3m @ 2.3g/t
TTRC253	RC	743906.2	6997159.1	596.3	-60.0	76.2	26	27	1m @ 1.9g/t
TTRC253	RC	743906.2	6997159.1	596.3	-60.0	76.2	34	35	1m @ 3.2g/t
TTRC254	RC	743920.5	6997100.6	594.9	-60.0	76.2	21	22	1m @ 1.3g/t
TTRC254	RC	743920.5	6997100.6	594.9	-60.0	76.2	32	35	3m @ 1.3g/t
TTRC254	RC	743920.5	6997100.6	594.9	-60.0	76.2	39	40	1m @ 1.3g/t
TTRC254	RC	743920.5	6997100.6	594.9	-60.0	76.2	42	47	5m @ 1.2g/t
TTRC254	RC	743920.5	6997100.6	594.9	-60.0	76.2	51	52	1m @ 4.2g/t
TTRC254	RC	743920.5	6997100.6	594.9	-60.0	76.2	57	58	1m @ 1.1g/t
TTRC255	RC	743939.5	6997103.5	596.0	-60.0	76.2	16	17	1m @ 11.1g/t
TTRC255	RC	743939.5	6997103.5	596.0	-60.0	76.2	27	28	1m @ 2g/t
TTRC255	RC	743939.5	6997103.5	596.0	-60.0	76.2	39	40	1m @ 1.2g/t
TTRC255	RC	743939.5	6997103.5	596.0	-60.0	76.2	49	52	3m @ 2.1g/t
TTRC256	RC	743876.6	6997170.6	599.2	-60.0	76.2	15	16	1m @ 1g/t
TTRC256	RC	743876.6	6997170.6	599.2	-60.0	76.2	21	23	2m @ 3.9g/t



Hole ID	Type	East	North	RL	Dip	Azimuth	From	To	Intercept
TTRC256	RC	743876.6	6997170.6	599.2	-60.0	76.2	29	30	1m @ 1.3g/t
TTRC256	RC	743876.6	6997170.6	599.2	-60.0	76.2	47	48	1m @ 1.1g/t
TTRC256	RC	743876.6	6997170.6	599.2	-60.0	76.2	52	53	1m @ 1.6g/t
TTRC256	RC	743876.6	6997170.6	599.2	-60.0	76.2	56	57	1m @ 1.7g/t
TTRC257	RC	743848.2	6997185.4	600.8	-60.0	76.2	26	27	1m @ 3.2g/t
TTRC257	RC	743848.2	6997185.4	600.8	-60.0	76.2	31	34	3m @ 1.5g/t
TTRC257	RC	743848.2	6997185.4	600.8	-60.0	76.2	37	38	1m @ 1.6g/t
TTRC257	RC	743848.2	6997185.4	600.8	-60.0	76.2	43	44	1m @ 1.3g/t
TTRC257	RC	743848.2	6997185.4	600.8	-60.0	76.2	48	52	4m @ 1.7g/t
TTRC258	RC	743867.5	6997189.1	599.3	-60.0	76.2	26	29	3m @ 1g/t
TTRC258	RC	743867.5	6997189.1	599.3	-60.0	76.2	44	46	2m @ 2.6g/t
TTRC259	RC	743928.5	6997122.9	594.8	-60.0	76.2	10	11	1m @ 3.4g/t
TTRC259	RC	743928.5	6997122.9	594.8	-60.0	76.2	13	15	2m @ 5.5g/t
TTRC259	RC	743928.5	6997122.9	594.8	-60.0	76.2	17	23	6m @ 4.2g/t
TTRC259	RC	743928.5	6997122.9	594.8	-60.0	76.2	39	40	1m @ 2.3g/t
TTRC261	RC	743856.2	6997165.7	600.7	-60.0	76.2	30	31	1m @ 1.6g/t
TTRC261	RC	743856.2	6997165.7	600.7	-60.0	76.2	36	37	1m @ 3.3g/t
TTRC261	RC	743856.2	6997165.7	600.7	-60.0	76.2	44	45	1m @ 1.2g/t
TTRC261	RC	743856.2	6997165.7	600.7	-60.0	76.2	51	54	3m @ 1g/t
TTRC261	RC	743856.2	6997165.7	600.7	-60.0	76.2	56	57	1m @ 1.3g/t
TTRC262	RC	743847.5	6997163.7	601.1	-60.0	76.2	32	33	1m @ 1.5g/t
TTRC262	RC	743847.5	6997163.7	601.1	-60.0	76.2	40	41	1m @ 1.9g/t
TTRC262	RC	743847.5	6997163.7	601.1	-60.0	76.2	46	48	2m @ 1.8g/t
TTRC262	RC	743847.5	6997163.7	601.1	-60.0	76.2	57	61	4m @ 2g/t
TTRC262	RC	743847.5	6997163.7	601.1	-60.0	76.2	63	64	1m @ 1g/t
TTRC262	RC	743847.5	6997163.7	601.1	-60.0	76.2	75	76	1m @ 3g/t
TTRC264	RC	744636.8	6996719.8	590.3	-60.0	76.2	12	14	2m @ 1.6g/t
TTRC264	RC	744636.8	6996719.8	590.3	-60.0	76.2	20	22	2m @ 2.7g/t
TTRC265	RC	744617.5	6996715.4	591.3	-60.0	76.2	38	39	1m @ 4.4g/t
TTRC266	RC	744597.9	6996709.8	592.0	-60.0	76.2	61	70	9m @ 2.1g/t
TTRC267	RC	744665.5	6996685.5	589.5	-60.0	76.2	3	5	2m @ 1.1g/t
TTRC268	RC	744646.6	6996678.8	590.4	-60.0	76.2	13	25	12m @ 5.7g/t
TTRC269	RC	744626.9	6996675.6	591.7	-60.0	76.2	34	50	16m @ 7.6g/t
TTRC270	RC	744800.2	6996469.7	592.5	-60.0	76.2	13	16	3m @ 2.4g/t
TTRC271	RC	744763.1	6996459.9	596.5	-60.0	76.2	52	53	1m @ 8.8g/t
TTRC271	RC	744763.1	6996459.9	596.5	-60.0	76.2	57	60	3m @ 1.7g/t



Hole ID	Type	East	North	RL	Dip	Azimuth	From	To	Intercept
TTRC276	RC	744819.9	6996309.2	594.3	-60.0	76.2	65	66	1m @ 1.5g/t
TTRC276	RC	744819.9	6996309.2	594.3	-60.0	76.2	70	71	1m @ 3.2g/t
TTRC277	RC	744866.0	6996279.8	595.6	-60.0	76.2	30	41	11m @ 9.6g/t
TTRC278	RC	744870.8	6996269.4	596.0	-60.0	76.2	28	35	7m @ 6.4g/t
TTRC279	RC	744851.6	6996265.2	595.5	-60.0	76.2	50	58	8m @ 7.9g/t
TTRC280	RC	744880.5	6996272.2	596.3	-60.0	76.2	19	21	2m @ 1.5g/t
TTRC281	RC	744861.1	6996267.5	595.7	-60.0	76.2	41	47	6m @ 9.5g/t
TTRC282	RC	744841.7	6996262.6	595.4	-60.0	76.2	63	71	8m @ 10.2g/t
TTRC283	RC	744874.0	6996252.1	596.7	-60.0	76.2	23	30	7m @ 7.8g/t
TTRC283	RC	744874.0	6996252.1	596.7	-60.0	76.2	32	33	1m @ 2.8g/t
TTRC283	RC	744874.0	6996252.1	596.7	-60.0	76.2	40	41	1m @ 1.4g/t
TTRC284	RC	744865.0	6996249.8	596.4	-60.0	76.2	38	45	7m @ 19g/t
TTRC285	RC	744856.7	6996247.9	596.3	-60.0	76.2	48	55	7m @ 7.3g/t
TTRC286	RC	744883.8	6996254.3	596.9	-60.0	76.2	13	14	1m @ 1.4g/t
TTRC286	RC	744883.8	6996254.3	596.9	-60.0	76.2	22	25	3m @ 3.7g/t
TTRC290	RC	744629.8	6996696.2	591.6	-60.0	76.2	27	34	7m @ 4.9g/t
TTRC291	RC	744764.6	6996543.3	595.8	-87.0	256.2	22	34	12m @ 2.4g/t
TTRC292	RC	744771.4	6996544.4	594.8	-90.0	346.2	0	12	12m @ 3.1g/t
TTRC292	RC	744771.4	6996544.4	594.8	-90.0	346.2	14	15	1m @ 1.5g/t
TTRC292	RC	744771.4	6996544.4	594.8	-90.0	346.2	17	19	2m @ 1.6g/t
TTRC293	RC	744618.3	6996673.6	592.4	-60.0	76.2	46	51	5m @ 8.5g/t
TTRC293	RC	744618.3	6996673.6	592.4	-60.0	76.2	53	61	8m @ 3.9g/t
TTRC294	RC	744801.3	6996492.4	592.5	-60.0	76.2	3	11	8m @ 1.6g/t
TTRC295	RC	744608.1	6996670.8	593.2	-60.0	76.2	60	67	7m @ 4.7g/t
TTRC295	RC	744608.1	6996670.8	593.2	-60.0	76.2	69	72	3m @ 2.3g/t
TTRC296	RC	744639.1	6996658.0	590.8	-60.0	76.2	37	40	3m @ 3.6g/t
TTRC296	RC	744639.1	6996658.0	590.8	-60.0	76.2	51	57	6m @ 6g/t
TTRC297	RC	744647.0	6996628.5	592.7	-60.0	76.2	52	58	6m @ 4.7g/t
TTRC299	RC	744713.4	6996582.0	603.9	-90.0	346.2	33	36	3m @ 1g/t
TTRC301	RC	744842.4	6996252.3	595.6	-60.0	76.2	60	73	13m @ 16.8g/t
TTRC302	RC	744862.7	6996257.6	596.1	-60.0	76.2	42	51	9m @ 8.8g/t
TTRC303	RC	744854.0	6996247.3	596.0	-70.0	76.2	56	66	10m @ 6.4g/t
TTRC303	RC	744854.0	6996247.3	596.0	-70.0	76.2	81	82	1m @ 1.8g/t
TTRC305	RC	744781.5	6996424.1	593.2	-60.0	76.2	59	61	2m @ 4.3g/t
TTRC306	RC	744801.2	6996428.7	592.6	-60.0	76.2	35	39	4m @ 3.4g/t
TTRC307	RC	744791.4	6996467.6	594.5	-60.0	76.2	24	25	1m @ 1.3g/t



Hole ID	Type	East	North	RL	Dip	Azimuth	From	To	Intercept
TTRC307	RC	744791.4	6996467.6	594.5	-60.0	76.2	27	28	1m @ 4.3g/t
TTRC308	RC	744785.2	6996528.6	591.3	-90.0	346.2	3	5	2m @ 1.3g/t
TTRC308	RC	744785.2	6996528.6	591.3	-90.0	346.2	9	10	1m @ 2g/t
TTRC308	RC	744785.2	6996528.6	591.3	-90.0	346.2	19	20	1m @ 1g/t
TTRC309	RC	744819.9	6996432.7	593.4	-60.0	76.2	2	12	10m @ 10g/t
TTRC310	RC	744749.9	6996498.3	596.4	-60.0	76.2	50	51	1m @ 1.3g/t
TTRC311	RC	744727.8	6996540.3	604.3	-60.0	76.2	56	57	1m @ 1.3g/t

Intercept Calculation Assumptions

- 1.0g/t lower cut-off
- 1.0m waste
- 1.0m minimum intercepts