


16 April, 2010

Company Announcements Office
ASX Limited
Level 8 Exchange Plaza
2 The Esplanade
Perth WA 6000

COMPANY ANNOUNCEMENT – EXPLORATION PERMITS

China West International Ltd is pleased to announce the granting of the following exploration permits from the Queensland Government.



CWH

China West International
Holdings Limited
A.C.N. 009 230 111

Suite 1503, Level 15
97-99 Bathurst Street
Sydney NSW 2000

website
www.cwh.com.au
tel
+61 2 9268 0555
fax
+61 2 9268 0155

1. Exploration permit number EMP 18160 which was announced on 17 March, 2010. This permit was advertised in the Koori Mail and the Mount Isa North West Star on Wednesday, 24 February 2010. (See Appendix 1- Copy of extract of Notice of Proposed Grant of Exploration Permits from Queensland Government)
2. Exploration permit number EMP 18007 which was announced on 31 March, 2010. This permit was advertised in the Koori Mail and the Mount Isa North West Star on Wednesday, 10 March, 2010. (See Appendix 2- Copy of extract of Notice of Proposed Grant of Exploration Permits from Queensland Government)

The Board of Directors will keep the shareholders and Australian Stock Exchange informed on the future plans in relation to these two exploration permits.

By order of the Board,

Luo Bao Cheng
Chairman

Notice of Proposed Grant of Exploration Permits

Native Title Act 1993 (Cth) Section 29

The Current Applicant named below hereby gives notice in accordance with section 29 of the *Native Title Act 1993* (Cth) of the proposed grant of each of the Exploration Permits shown below under the *Mineral Resources Act 1989* (Qld).

Exploration Permit to which this notice applies:

Exploration Permit Number	Location of Exploration Permit (Refer to Diagram)	Description of Area of Application*	Current Applicant
EPM18160	Approx. 145 km SW from Croydon Centred at approximate Lat.19°15'S Long.141°25'E Local Government Area: Carpentaria Shire Council and McKinlay Shire Council	Area: 324 km ² Block Identification Maps: Normanton Number of Sub-blocks: 100 (each 1°lat.x 1°long.) Block Number Sub-blocks 2777 a, b, c, d, e, f, g, h, j, k, l, m, n, o, p, q, r, s, t, u, v, w, x, y, z 2778 a, b, c, d, e, f, g, h, j, k, l, m, n, o, p, q, r, s, t, u, v, w, x, y, z 2849 a, b, c, d, e, f, g, h, j, k, l, m, n, o, p, q, r, s, t, u, v, w, x, y, z 2850 a, b, c, d, e, f, g, h, j, k, l, m, n, o, p, q, r, s, t, u, v, w, x, y, z	China West International Holdings Limited 009 230 111

* Exploration Permits are described by the name of the Block Identification Map and the number of the Blocks (the Block Numbers) the application covers. Mines and Energy (Department of Employment, Economic Development and Innovation) creates Block Identification Maps. These maps use a linear grid to cover the whole of Queensland. The basic unit of that linear grid is a Block. Each Block is approximately 5 minutes of latitude and 5 minutes of longitude.

The approximate area of a Block is 80 square kilometres. 3456 Blocks, which are individually numbered from 1 to 3456, make up an area that is shown on a Block Identification Map.

Each Block Identification Map has a different name. The Block Identification Map is usually named after a geographical feature shown on the Block Identification Map. Block Identification Maps are at a scale of 1:1 000 000.

Each Block is sub-divided into 25 Sub-Blocks, identified alphabetically by code 'a' to 'z' omitting 'i'. Each Sub-Block is approx.1 minute of latitude and 1 minute of longitude. The approximate area of a Sub-Block is 3 square kilometres. A unique description of each Sub-Block is achieved by combining the name of the Block Identification Map with the number of the Block (from 1 to 3456) and the Sub-Block (from a to z) ie. MAP NAME, BLOCK NUMBER, Sub-Block code eg. CHARLEVILLE 1645 d.

Nature of the Acts: Grant of an Exploration Permit under the *Mineral Resources Act 1989* (Qld) authorises the holder to explore for minerals specified for a period not exceeding five (5) years and to seek renewals for a term not exceeding five (5) years. It is proposed to grant Exploration Permits subject to the *Mineral Resources Act 1989* (Qld) and also subject to the General Conditions Version 3, 6 November, 2008 and Native Title Protection Conditions Version 1.1(a), 22 August, 2003.

Name and address of person doing Acts: The Exploration Permits will be granted under the *Mineral Resources Act 1989* (Qld) by the Queensland Minister for Natural Resources, Mines and Energy and Minister for Trade or his delegate, PO Box 15216, CITY EAST, QLD 4002.

Further Information: Further information about the proposed grant of the Exploration Permits, including Block Identification Maps, may be obtained from Mines and Energy (Department of Employment, Economic Development and Innovation), Landcentre, Corner of Vulture and Main Streets, Woolloongabba, Queensland 4102, Telephone: (07) 3238 3814.

Native Title Parties: Under the *Native Title Act 1993* (Cth) any person who is a 'native title party' is entitled to certain rights in relation to the proposed grant of the Exploration Permits. Under section 30 of the *Native Title Act 1993* (Cth) persons have until three (3) months after the Notification Day to take certain steps to become native title parties in relation to this notice.

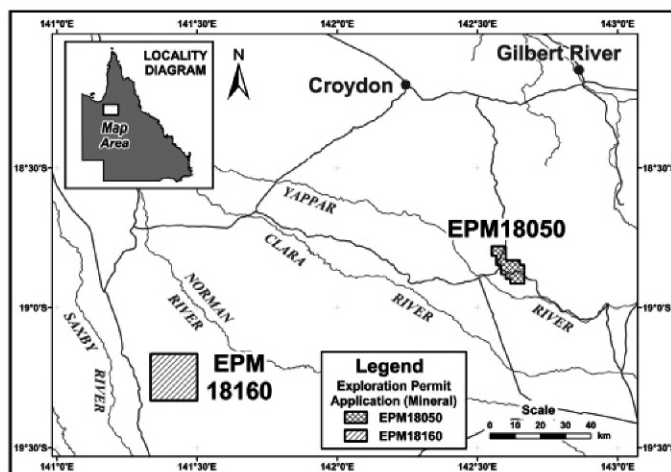
Enquiries in relation to filing a native title determination application may be directed to the Federal Court, Brisbane Registry, Level 6, Commonwealth Law Courts, 119 North Quay, Brisbane, Queensland 4000, Telephone: (07) 3248 1100 or Email: qldreg@fedcourt.gov.au

Enquiries in relation to the registration of a native title determination application may be directed to the National Native Title Tribunal, Brisbane Registry, Level 30, 239 George Street, Brisbane, Queensland 4000, Telephone: (07) 3226 8200 or 1800 640 501.

Expedited Procedures: The State of Queensland considers the grant of each Exploration Permit to which this notice applies is an act attracting the Expedited Procedure.

Each individual Exploration Permit may be granted unless, within a period of four (4) months after the Notification Day, a native title party lodges an objection in respect of the individual Exploration Permit with the National Native Title Tribunal against the inclusion of the statement that the State considers the grant of that Exploration Permit is a future act attracting the Expedited Procedure. Enquiries in relation to lodging an objection should be directed to the National Native Title Tribunal, Level 30, 239 George Street, Brisbane, Queensland 4000, Telephone: (07) 3226 8200 or 1800 640 501.

Notification Day: 17 March 2010



Queensland Government

Notice of Proposed Grant of Exploration Permits

Native Title Act 1993 (Cth) Section 29

The Current Applicant named below hereby gives notice in accordance with section 29 of the *Native Title Act 1993* (Cth) of the proposed grant of each of the Exploration Permits shown below under the *Mineral Resources Act 1989* (Qld).

Exploration Permit to which this notice applies:

Exploration Permit Number	Location of Exploration Permit (Refer to Diagram)	Description of Area of Application*	Current Applicant
EPM18007	Approx. 160 km NE from Cloncurry Centred at approximate Lat.19°40'S Long.141°35'E Local Government Area: McKinlay Shire Council	Area: 323 km ² Block Identification Maps: Normanton Number of Sub-blocks: 100 (each 1°lat.x 1°long.) Block Number Sub-blocks 3139 a, b, c, d, e, f, g, h, j, k, l, m, n, o, p, q, r, s, t, u, v, w, x, y, z 3140 a, b, c, d, e, f, g, h, j, k, l, m, n, o, p, q, r, s, t, u, v, w, x, y, z 3211 a, b, c, d, e, f, g, h, j, k, l, m, n, o, p, q, r, s, t, u, v, w, x, y, z 3212 a, b, c, d, e, f, g, h, j, k, l, m, n, o, p, q, r, s, t, u, v, w, x, y, z	China West International Holdings Limited 009 230 111

* Exploration Permits are described by the name of the Block Identification Map and the number of the Blocks (the Block Numbers) the application covers. Mines and Energy (Department of Employment, Economic Development and Innovation) creates Block Identification Maps. These maps use a linear grid to cover the whole of Queensland. The basic unit of that linear grid is a Block. Each Block is approximately 5 minutes of latitude and 5 minutes of longitude. The approximate area of a Block is 80 square kilometres. 3456 Blocks, which are individually numbered from 1 to 3456, make up an area that is shown on a Block Identification Map.

Each Block Identification Map has a different name. The Block Identification Map is usually named after a geographical feature shown on the Block Identification Map. Block Identification Maps are at a scale of 1:1 000 000.

Each Block is sub-divided into 25 Sub-Blocks, identified alphabetically by code 'a' to 'z' omitting 'i'. Each Sub-Block is approx. 1 minute of latitude and 1 minute of longitude. The approximate area of a Sub-Block is 3 square kilometres. A unique description of each Sub-Block is achieved by combining the name of the Block Identification Map with the number of the Block (from 1 to 3456) and the Sub-Block (from a to z) ie. MAP NAME, BLOCK NUMBER, Sub-Block code eg. CHARLEVILLE 1645 d.

Nature of the Acts: Grant of an Exploration Permit under the *Mineral Resources Act 1989* (Qld) authorises the holder to explore for minerals specified for a period not exceeding five (5) years and to seek renewals for a term not exceeding five (5) years. It is proposed to grant Exploration Permits subject to the *Mineral Resources Act 1989* (Qld) and also subject to the General Conditions Version 3, 6 November, 2008 and Native Title Protection Conditions Version 1.1(a), 22 August, 2003.

Name and address of person doing Acts: The Exploration Permits will be granted under the *Mineral Resources Act 1989* (Qld) by the Queensland Minister for Resources, Mines and Energy and Minister for Trade or his delegate, PO Box 15216, CITY EAST, QLD 4002.

Further Information: Further information about the proposed grant of the Exploration Permits, including Block Identification Maps, may be obtained from Mines and Energy (Department of Employment, Economic Development and Innovation), Landcentre, Corner of Vulture and Main Streets, Woolloongabba, Queensland 4102, Telephone: (07) 3238 3814.

Native Title Parties: Under the *Native Title Act 1993* (Cth) any person who is a 'native title party' is entitled to certain rights in relation to the proposed grant of the Exploration Permits. Under section 30 of the *Native Title Act 1993* (Cth) persons have until three (3) months after the Notification Day to take certain steps to become native title parties in relation to this notice.

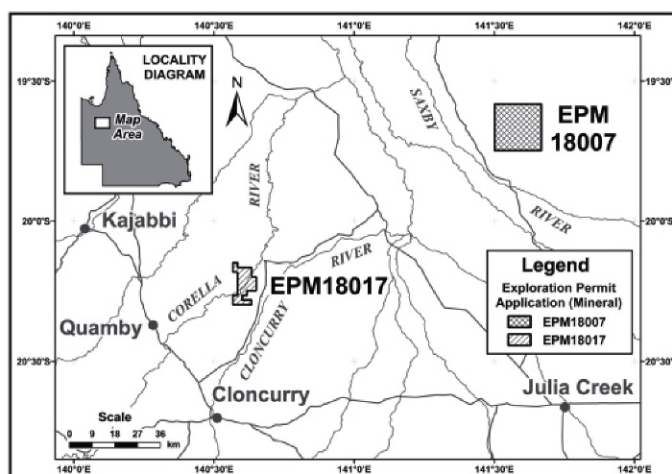
Enquiries in relation to filing a native title determination application may be directed to the Federal Court, Brisbane Registry, Level 6, Commonwealth Law Courts, 119 North Quay, Brisbane, Queensland 4000, Telephone: (07) 3248 1100 or Email: qldreg@fedcourt.gov.au

Enquiries in relation to the registration of a native title determination application may be directed to the National Native Title Tribunal, Brisbane Registry, Level 30, 239 George Street, Brisbane, Queensland 4000, Telephone: (07) 3226 8200 or 1800 640 501.

Expedited Procedure: The State of Queensland considers the grant of each Exploration Permit to which this notice applies is an act attracting the Expedited Procedure.

Each individual Exploration Permit may be granted unless, within a period of four (4) months after the Notification Day, a native title party lodges an objection in respect of the individual Exploration Permit with the National Native Title Tribunal against the inclusion of the statement that the State considers the grant of that Exploration Permit is a future act attracting the Expedited Procedure. Enquiries in relation to lodging an objection should be directed to the National Native Title Tribunal, Level 30, 239 George Street, Brisbane, Queensland 4000, Telephone: (07) 3226 8200 or 1800 640 501.

Notification Day: 31 March 2010



Queensland Government