



## 219 g/t Gold from Central Bore Deep Drilling

Gold Road Resources Limited (**Gold Road** or the **Company**) (ASX: GOR) is pleased to announce results up to **219 g/t gold** in hole 12CBDD0046 from the current eight-hole diamond drilling program at its **Central Bore Project** located on its wholly-owned ~5,000km<sup>2</sup> Yamarna Belt in Western Australia.

### Diamond drilling highlights:

- 1.76 metres **34.37 g/t Au** from **270 metres** including 0.2 metres @ **219 g/t Au** and 0.2 metres @ **73.6 g/t Au**

*(Notes: 1.0 g/t Au cut-off, the true widths are approximately 50% of the down-hole widths.)*

Hole 12CBDD0046, which was completed in late December 2012, is the sixth hole of the eight-hole diamond drill program designed to:

- Increase confidence in the deeper sections of the resource
- Expand mine life
- Establish ore shoot geometry at depth

This result is further reinforcement of the drill results published on 9 January 2013 which increases confidence in the continuity of the high grade Imperial Shoot at depths beyond 250 metres, as shown in Figures 1 and 2. The current mine plan as published in the Scoping Study on 26 September 2012 included mining Central Bore from surface to a depth of 250 metres. Any increase in the mine plan deeper than 250 metres has the potential to increase the value of the mining project.

The full set of assay results from the program is listed in Appendix 1.

The last two diamond holes in the program at depths between 250 and 300 metres will be completed in January 2013.

ASX Code: GOR

ABN 13 109 289 527

#### COMPANY DIRECTORS

**Ian Murray**  
Chairman

**Ziggy Lubieniecki**  
Executive Director

**Russell Davis**  
Non-Executive Director

**Kevin R Hart**  
Company Secretary, Non-Executive Director

**Martin Pyle**  
Non-Executive Director

**David Woodall**  
Non-Executive Director

#### CONTACT DETAILS

**Principal & Registered Office**  
22 Altona St, West Perth, WA, 6005

**Website**  
[www.goldroad.com.au](http://www.goldroad.com.au)

**Email**  
[perth@goldroad.com.au](mailto:perth@goldroad.com.au)

**Phone**  
+61(8) 9200 1600  
**Fax**  
+61(8) 9481 6405




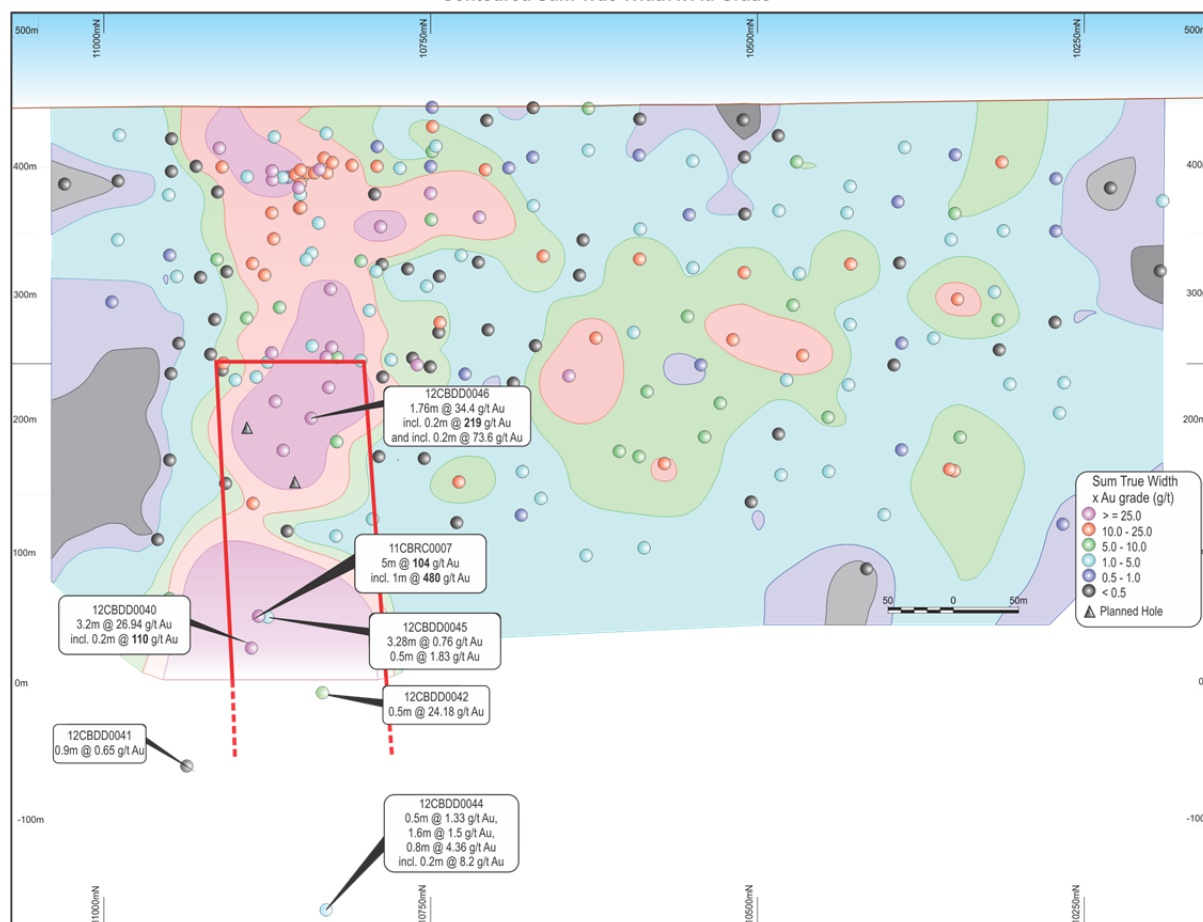


Figure 1: Central Bore cross section 10,870mN

**CENTRAL BORE LONG SECTION, LOOKING EAST**  
**Contoured Sum True Width x Au Grade**



**Figure 2: Central Bore long section showing intercepts from current diamond drilling program at Imperial Shoot**

For further information please visit [www.goldroad.com.au](http://www.goldroad.com.au) or contact:

**Ian Murray**  
 Executive Chairman  
 Telephone: +61(8) 9200 1600

**Media**  
 Melanie Gray Stokes / Karen Oswald  
 Walbrook Investor Relations  
 Mob: +61 (0) 424 135 294 or (0) 423 602 353

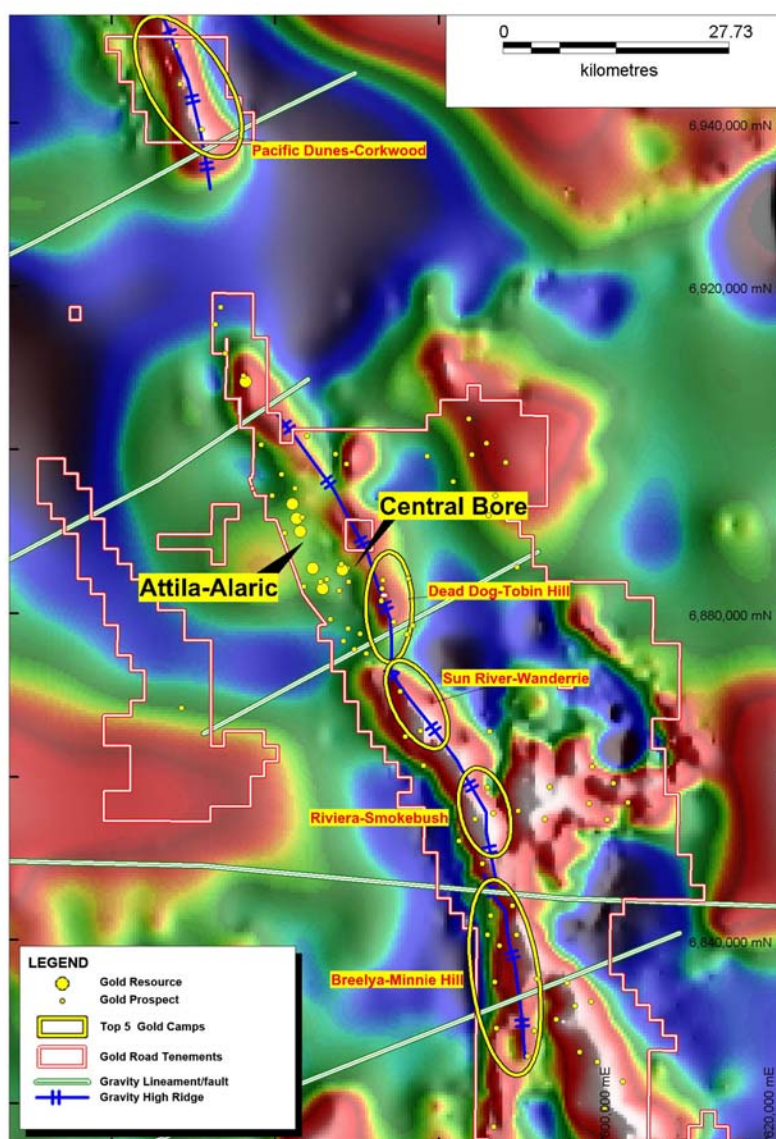
## About Gold Road Resources Limited

Gold Road Resources Limited (ASX: GOR) is exploring and developing its wholly-owned Yamarna Belt, a newly discovered gold region covering ~5,000 square kilometres on the Yilgarn Craton, 150km east of Laverton in Western Australia.

The Yamarna Belt, adjacent to the 500 kilometre long Yamarna shear zone, is historically under-explored and highly prospective for gold mineralisation. Geologically similar to the prolific Kalgoorlie Gold Belt, the Yamarna Belt has a resource of 1.2 million ounces of gold, hosts a number of significant new discoveries and lies north of the 6.4 million ounce Tropicana deposit.

Gold Road is prioritising exploration of five **Gold Camp Targets** on the Yamarna Belt. Identified in 2012 through interpretation of various geological and geophysical data sets, each target has a 15-20 kilometre strike length and contains numerous prospects. Initial exploration of these Targets has been very encouraging.

Gold Road plans to fund exploration through production from its more developed projects – Central Bore and Attila. Central Bore has a JORC resource of 153,000 ounces of gold at an average grade of 9.1 g/t Au. Attila has a JORC resource of 1,060,000 ounces of gold at an average grade of 1.3 g/t. It extends more than 33 kilometres and contains numerous deposits including Attila, Alaric, Khan and Khan North.



**Figure 3:** Yamarna Gravity Image with new Camp-Scale Targets

**Current JORC compliant Gold Resource. Note: rounding errors may occur**

Project Name (cut-off)	'000t	Grade g/t Au	Ounces Au
<b>Central Bore Project (1.0g/t) (2012)</b>	<b>519</b>	<b>9.13</b>	<b>153,000</b>
Measured	22	22.35	16,000
Indicated	444	8.90	128,000
Inferred	53	5.25	9,000
<b>Attila Trend (0.5g/t) (2012)</b> (encompasses Attila South; Attila North; Alaric; Khan and Khan North projects)	<b>25,527</b>	<b>1.29</b>	<b>1,060,000</b>
Measured	8,382	1.44	389,000
Indicated	9,360	1.24	373,000
Inferred	7,785	1.19	298,000
<b>TOTAL</b>	<b>26,046</b>	<b>1.45</b>	<b>1,213,000</b>

**NOTES:**

The information in this report which relates to Exploration Results or Mineral Resources is based on information compiled by Ziggy Lubieniecki, the Technical Director of Gold Road Resources Limited, who is a Member of the Australasian Institute of Mining and Metallurgy and a Member of the Australian Institute of Geoscientists. Mr Lubieniecki has sufficient experience which is relevant to the style of mineralisation and type of deposit under consideration to qualify as a Competent Person as defined in the 2004 Edition of the "Australasian Code for Reporting of Exploration Results, Mineral Resources and Ore Reserves". Mr Lubieniecki consents to the inclusion in the report of the matters based on this information in the form and context in which it appears.

## Appendix 1

**Table 1: Summary of significant diamond drilling Intercepts - Central Bore**  
*Dip = 90°, Azimuth 090°. (1.0 g/t cut off including minimum of 2 metres of internal waste)*

Hole ID	mFrom	mTo	Interval	Au g/t	Au Rp1 g/t	Local East	Local North
12CBDD0046	270	270.5	0.5	1.994	2.03	14,760	10,838
12CBDD0046	270.5	271	0.5	0.652			
12CBDD0046	271	271.36	0.36	1.679	1.74		
12CBDD0046	<b>271.36</b>	<b>271.56</b>	<b>0.2</b>	<b>219.140</b>	<b>236.22</b>		
12CBDD0046	<b>271.56</b>	<b>271.76</b>	<b>0.2</b>	<b>73.626</b>	<b>74.47</b>		