

SUSTAINABLE HIGH PURITY LITHIUM

Pre-Feasibility Study Results – Kachi Project
High Margin, Long Life Lithium Production

Steve Promnitz - Managing Director

30 April 2020

LAKE
RESOURCES

**AT THE HEART OF THE
LITHIUM TRIANGLE**

ASX:LKE OTC:LLKKF



Disclaimer

General Statement and Cautionary Statement

This presentation has been prepared by Lake Resources N.L (Lake) for information purposes and meetings with sophisticated and professional investors, institutional investors and brokers and not any particular party. The information in this presentation is based upon public information and internally developed data and reflects prevailing conditions and views as of this date, all of which are accordingly subject to change. The information contained in this presentation is of general nature and is not intended to address the circumstances of any particular individual or entity. There is no guarantee that the information is accurate as of the date it is received or that it will continue to be accurate in the future. No warranties or representations can be made as to the origin, validity, accuracy, completeness, currency or reliability of the information. No one should act upon such information without appropriate professional advice after a thorough examination of the particular situation. Lake Resources NL accepts no responsibility or liability to any party in connection with this information or views and Lake disclaims and excludes all liability (to the extent permitted by law) for losses, claims, damages, demands, costs and expenses of whatever nature arising in any way out of or in connection with the information, its accuracy, completeness or by reason of reliance by any person on any of it. The information regarding projects described in this presentation are based on exploration targets, apart from Kachi project's resource statement. The potential quantity and grade of an exploration target is conceptual in nature, with insufficient exploration to determine a mineral resource and there is no certainty that further exploration work will result in the determination of mineral resources or that potentially economic quantities of lithium will be discovered. Some leases are located within and around the Orocobre, Orocobre/Advantage Lithium and Ganfeng/Lithium Americas projects and although data is limited within the properties, the leases may cover potential extensions to the Cauchari/Olaroz projects with potential extensions to aquifers, although this provides no assurance that any resource will be identified on the Lake leases. The lithium pegmatite leases occur adjacent to past producers of spodumene but no potential extension to any mineralisation can be assured.

Forward Looking Statements

Certain statements contained in this presentation, including information as to the future financial performance of the projects, are forward-looking statements. Such forward-looking statements are necessarily based upon a number of estimates and assumptions that, while considered reasonable by Lake Resources N.L. are inherently subject to significant technical, business, economic, competitive, political and social uncertainties and contingencies; involve known and unknown risks and uncertainties and other factors that could cause actual events or results to differ materially from estimated or anticipated events or results, expressed or implied, reflected in such forward-looking statements; and may include, among other things, statements regarding targets, estimates and assumptions in respect of production and prices, operating costs and results, capital expenditures, reserves and resources and anticipated flow rates, and are or may be based on assumptions and estimates related to future technical, economic, market, political, social and other conditions and affected by the risk of further changes in government regulations, policies or legislation and that further funding may be required, but unavailable, for the ongoing development of Lake's projects. Lake Resources N.L. disclaims any intent or obligation to update any forward-looking statements, whether as a result of new information, future events or results or otherwise. The words "believe", "expect", "anticipate", "indicate", "contemplate", "target", "plan", "intends", "continue", "budget", "estimate", "may", "will", "schedule" and similar expressions identify forward-looking statements. All forward-looking statements made in this presentation are qualified by the foregoing cautionary statements. Investors are cautioned that forward-looking statements are not guarantees of future performance and accordingly investors are cautioned not to put undue reliance on forward-looking statements due to the inherent uncertainty therein. Lake does not undertake to update any forward-looking information, except in accordance with applicable securities laws.

Competent Person Statement

The information contained in this presentation relating to Exploration Results, Mineral Resource estimates and the associated Indicated Resource, which underpins the production target in the pre-feasibility study, have been compiled by Mr Andrew Fulton. Mr Fulton is a Hydrogeologist and a Member of the Australian Institute of Geoscientists and the Association of Hydrogeologists. Mr Fulton has sufficient experience that is relevant to the style of mineralisation and type of deposit under consideration and to the activity being undertaken to qualify as a competent person as defined in the 2012 edition of the Australasian Code for Reporting of Exploration Results, Mineral Resources and Ore Reserves. Andrew Fulton is an employee of Groundwater Exploration Services Pty Ltd and an independent consultant to Lake Resources NL. Mr Fulton consents to the inclusion in this presentation of this information in the form and context in which it appears. The information in this presentation is an accurate representation of the available data to date from initial exploration at the Kachi project and initial exploration at the Cauchari project.

New Technology – High Purity Sustainable Lithium.

- **High Purity Lithium** - 99.9% purity battery grade lithium carbonate
- **Disruptive Lilac Direct Extraction Technology** – Extracts lithium from salty water (brine) faster; modular; smaller environmental footprint; pilot plant underway
- **Prime Location; Large Resource** – Kachi Project moves towards production
- **Management team** – Long term, in-country experience
- **Key Catalysts** – Samples to Offtake Partners; Recent research - major upside

PFS – Kachi Project - High Margin Production. Pre-Feasibility Study Results

- **High Margin Future Lithium Production** - 62% Operating Margin (EBITDA)*
A\$245 million EBITDA in first full year of operation*
- **Long Life, High Value Project** - 25 year production at 25,500 tpa LCE**
A\$1.66 billion project value* (NPV @ 8% discount rate, Pre-tax); 60x LKE market value
- **High Purity Lithium; Premium Price** - 99.9% purity battery grade Li_2CO_3
- **Cost Competitive with Brine Producers** – Operating cost US\$4170/t Li_2CO_3
- **Commercial New Technology** - Lithium product in days, not 9-18 months

PFS - Kachi.

Compelling Economics; High EBITDA Margin Cost Competitive; High Value Product

Key Financial Parameters	Values
NPV ₈ (NPV @ 8% discount rate) Pre-tax	US\$1,052 million (A\$1,660 million)*
NPV ₈ (NPV @ 8% discount rate) Post-tax	US\$748 million (A\$1,180 million)*
IRR pre-tax	25%
IRR post-tax	22%
EBITDA, annual	US\$155 million (A\$245 million)*
EBITDA margin	62%

Parameters	Values
Project Life	25 years
Production Rate – Lithium Carbonate	25,500 tonnes LCE per year**
Mineral Resource (Indicated)	1.01 Million tonne LCE
Recovery	83 %
Capital Investment (at start-up)	US\$544 million
Operating Cost (annual)	US\$107 million
Cash Cost (Opex, C1)	US\$4178/tonne LCE

ASX:LKE
OTC:LLKKF

Next Steps – Opportunities - Kachi Project .

- **Deliver high purity samples to off-takers** – from Lilac pilot plant module
- **Target lowering up-front costs** – Solar power should lower energy costs
- **Staged development** – Option to commence at 10,000tpa LCE indicatively
- **Capital cost reductions** – Construction, Contingency (US\$91m)
- **Resource development** – to extend project life beyond 25 years
- **Definitive feasibility study DFS** – Project economics drive DFS study

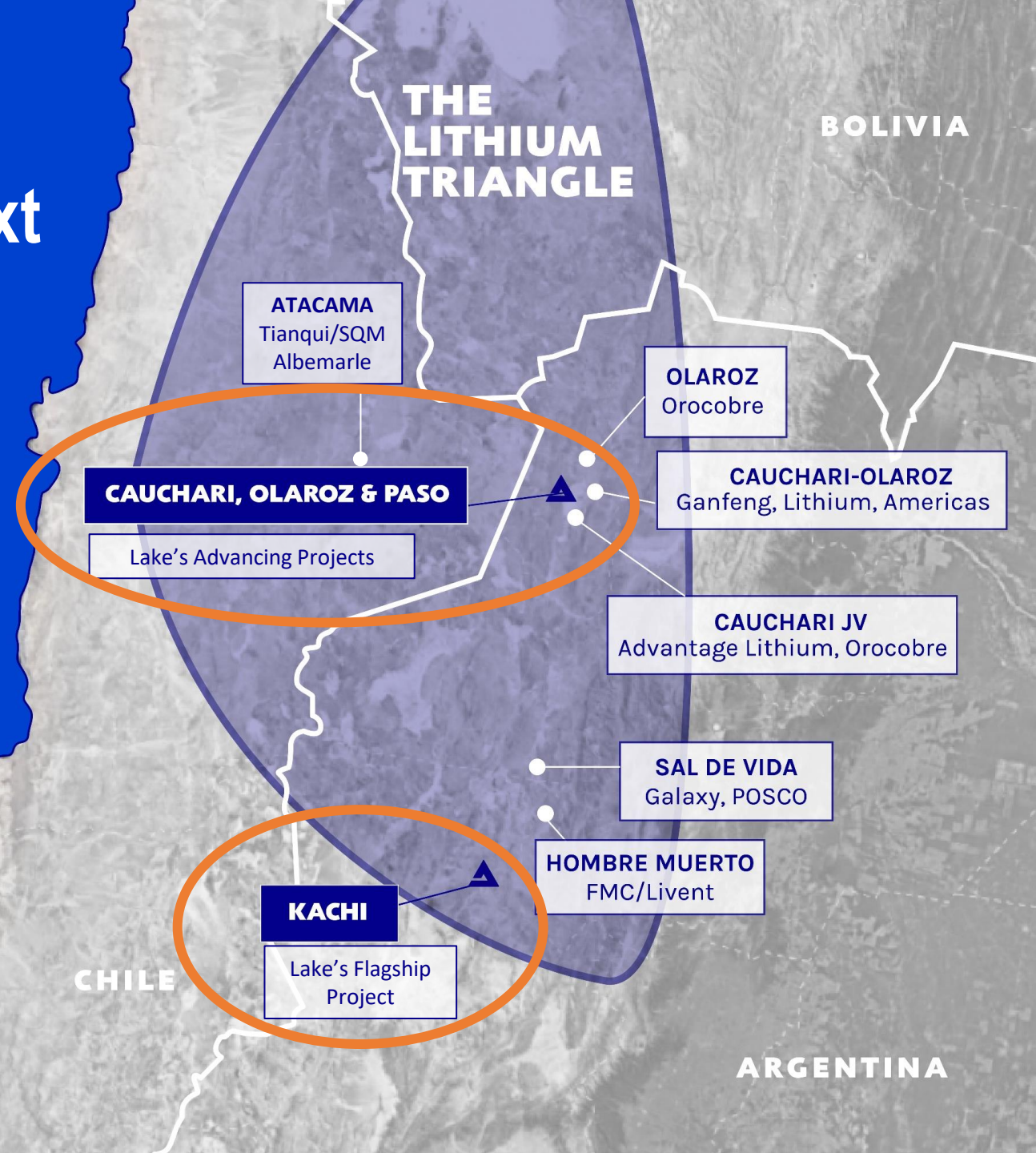
Prime Location – Next to Large Producers.

Lithium Triangle produces 40% of world's lithium at the lowest cost.

5 largest producers all have operations ALB, SQM, LTHM + Tianqui, Ganfeng

Cauchari - China's Ganfeng paid US\$413 million for 50%

Sal De Vida - South Korea's Posco paid US\$280 million.



Demand growth

Demand increase 5x to 9x
Focus on high purity lithium

- Major electric vehicles (EVs) commitments driving lithium battery makers expansion.
- Legislation for EV's in Europe; China subsidies
- Li-ion Battery Megafactories grown from 3 to 52 in 5 years; 123 Megafactories planned
- Lithium undersupply in 2023/25; Expansions have stalled
- Pricing soft 2020 due COVID19; then increase

ASX:LKE
OTC:LLKKF

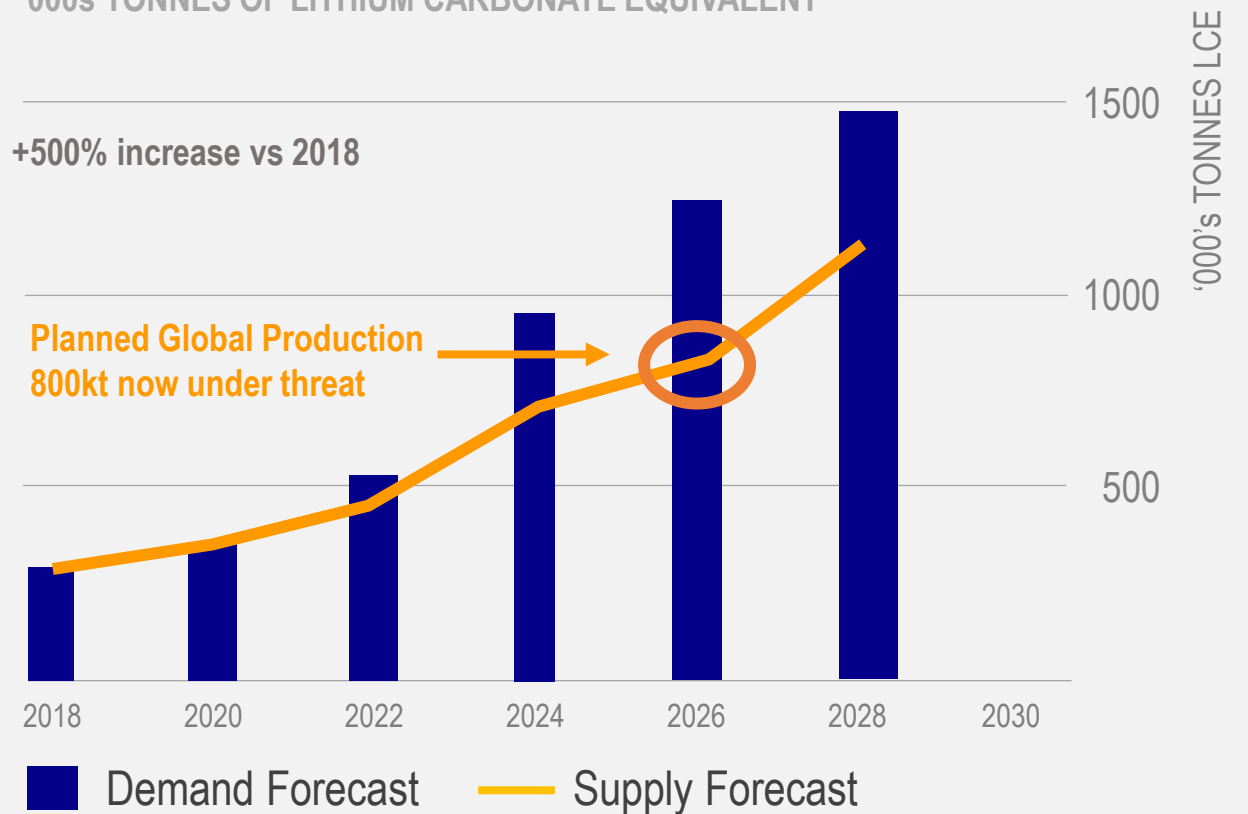
SLIDE 88

Lithium demand to increase

300t to 1400t

'000s TONNES OF LITHIUM CARBONATE EQUIVALENT

+500% increase vs 2018



Source: Benchmark Mineral Intelligence Dec 2019; Company sources.

Kachi Project – Size Matters.



11x



Large scale

70,000 Hectares (170,000 acres) Mining leases

(11x Size of Manhattan Island)

Kachi Project.

100% Lake owned

Major brine resource - Top10

4.4 Mt LCE Total Resource

(1Mt LCE Indicated Resource; 3.4 Mt Inferred)

PFS only uses 22% of resource

Open at depth and laterally

Plan to increase potential
production life



Direct extraction – New Technology.

Disruptive game changer in industry

More efficient process that removes lithium from salty water (brine) without using the industry wide evaporation process

- Faster
- Higher Recoveries
- High Purity products
- Cost Competitive
- Sustainable
- Returns brine to aquifer without changing chemistry

Direct extraction.

Ion exchange

Lilac Solutions (Silicon Valley backed)

Disruptive Technology (3 hrs to 60,000ppm vs 1-2 years)

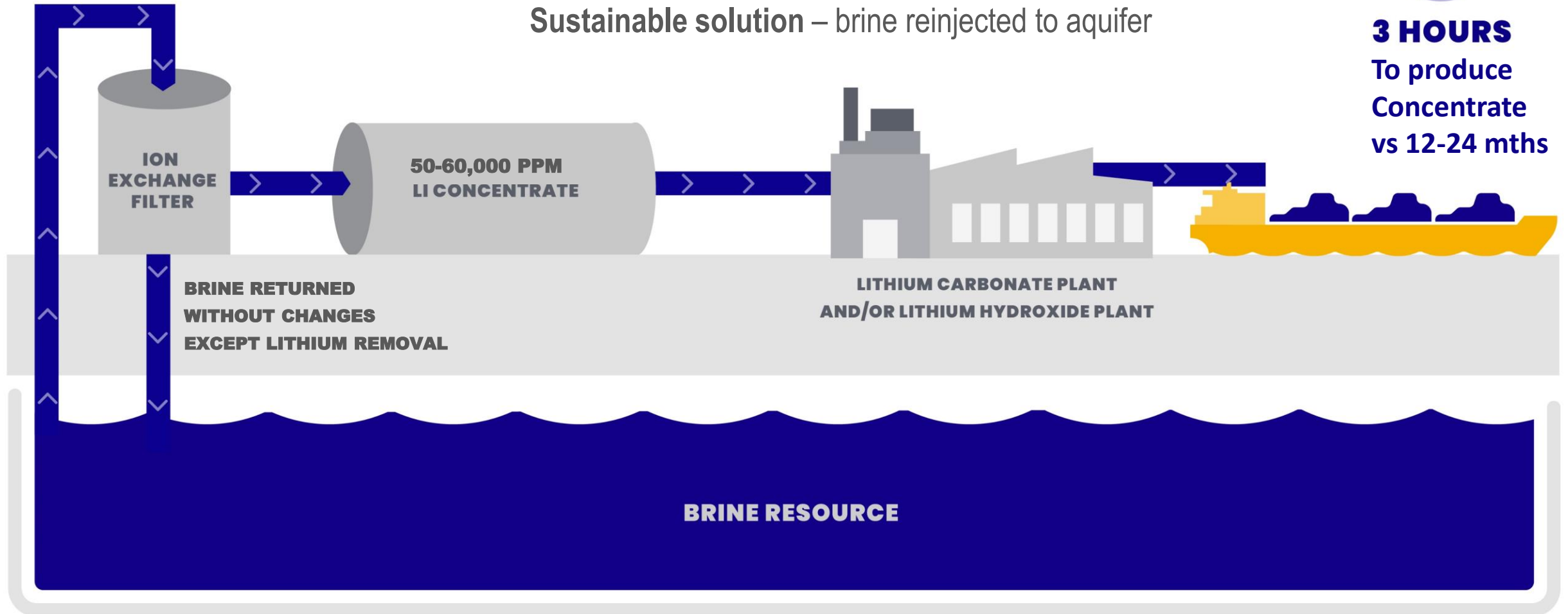
Saves time and money -Faster to production. Higher recoveries

Lower impurities

Sustainable solution – brine reinjected to aquifer



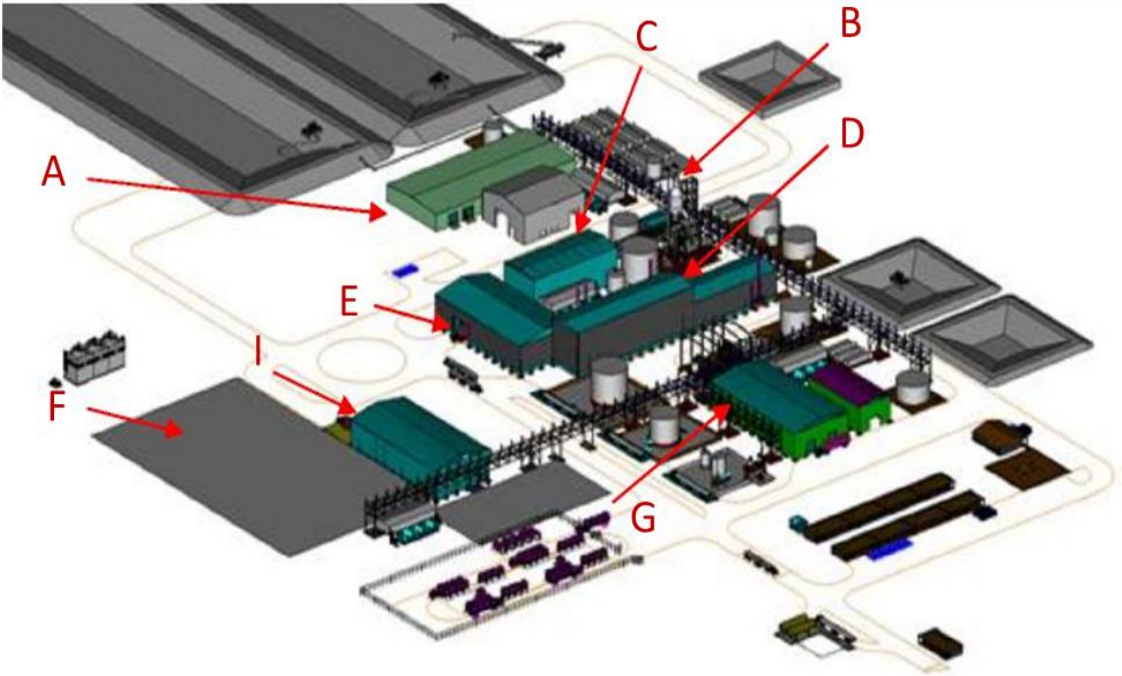
3 HOURS
To produce
Concentrate
vs 12-24 mths



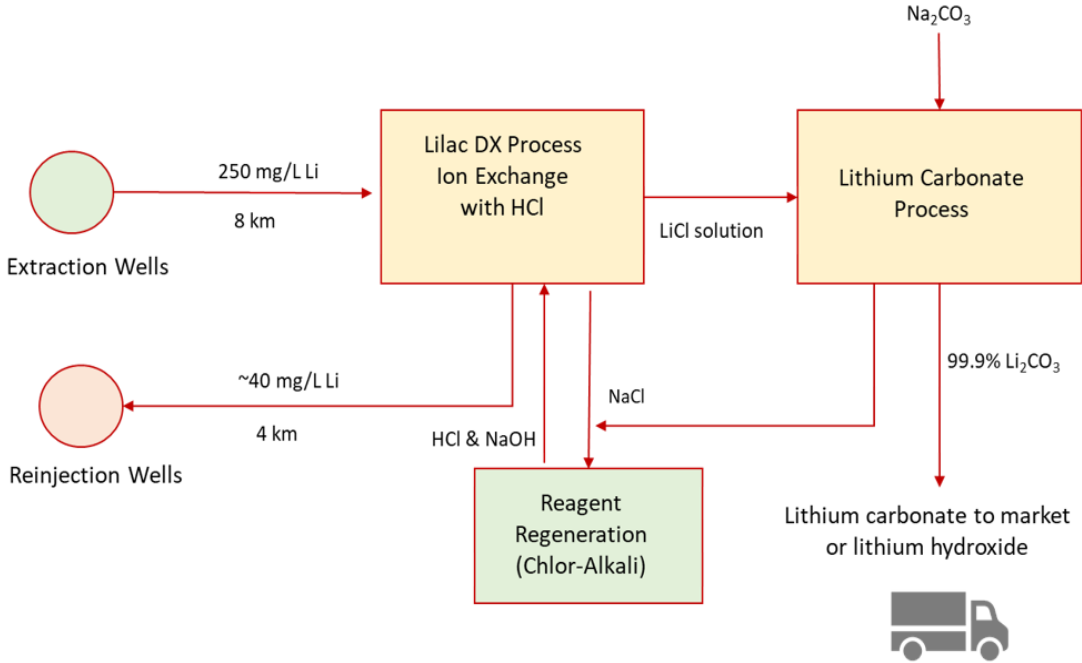


Direct extraction. – Plant Layout

Production Plant Design with Lilac Solutions Direct Extraction Technology



Kachi Lithium Brine Project – chloride stream to lithium carbonate



ASX:LKE
OTC:LLKKF

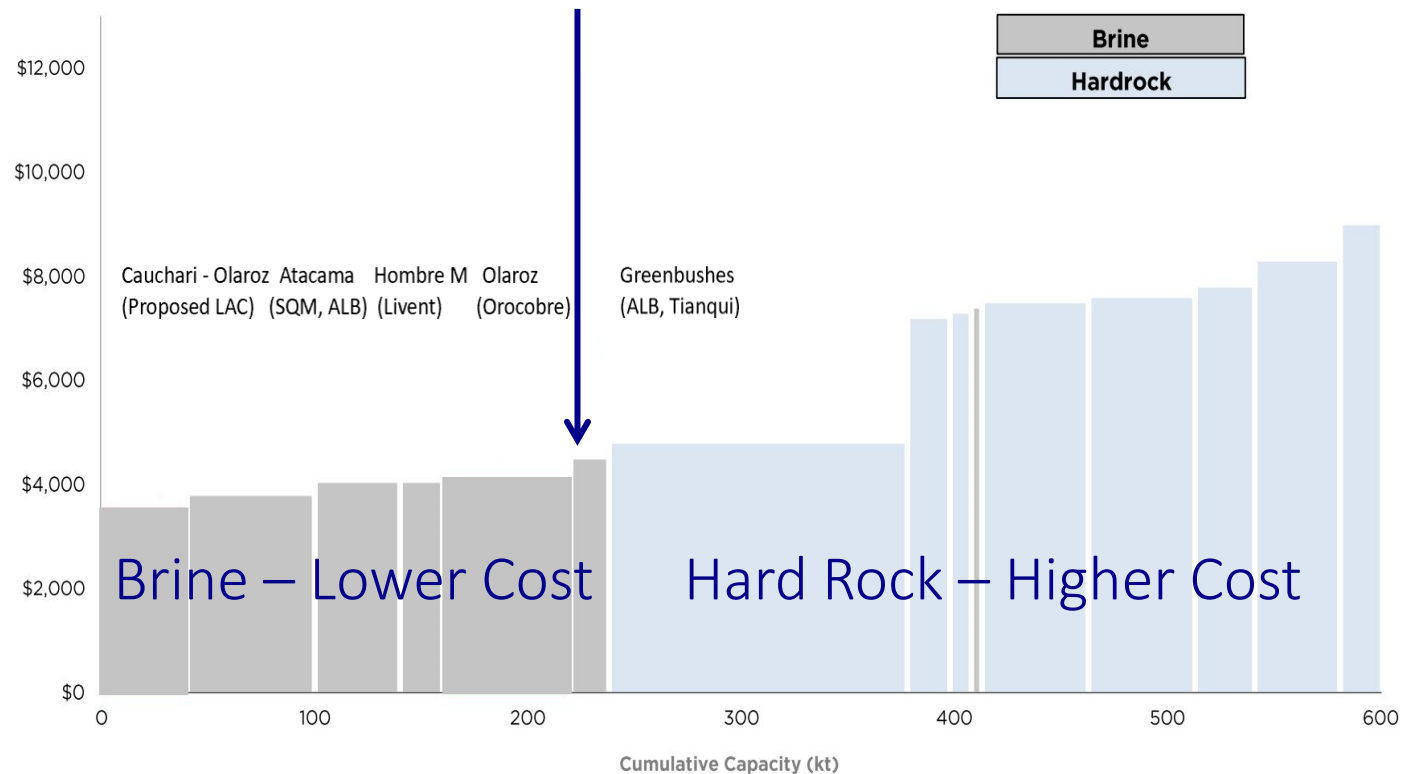
Area	Description
A	Direct extraction (Lilac IX plant)
B	Eluate concentration
C	Impurity removal
D	Lithium production
E	Bagging plant and product storage
F	Chlor-alkali plant
G	Warehouse, reagents and water treatment
I	Salt storage for Chlor-Alkali plant

Direct extraction. Positioned at Low End of Cost Curve

High Value
Low Impurity Product

Operating Cost Curve
(\$/tpa LCE, 2020 estimates)

Direct Extraction Kachi Project
Positioned at lower end of cost curve



Chemical Component	Actual (wt%)	Target
Lithium (Li)	99.9	99.5 Min
Sodium (Na)	0.024	0.025 Max
Magnesium (Mg)	<0.001	0.008 Max
Calcium (Ca)	0.0046	0.005 Max
Iron (Fe)	<0.001	0.001 Max
Silicon (Si)	<0.001	0.003 Max
Boron (B)	<0.001	0.005 Max

ASX:LKE
OTC:LLKKF

Pilot Plant with New Lilac Technology High Purity Sustainable Lithium.

California – Pilot Plant modules – Processing brine from Kachi Project
Samples Produced for Off-Takers - 99.9% purity battery grade lithium carbonate



Sustainable Lithium.

Lilac's Technology +
Lake's Large Brine Basin = Solution

Bloomberg Green

Energy & Science

Bill Gates-Led Fund Invests in Making Lithium Mining More Sustainable

Lilac Solutions has developed a process for extracting lithium that drastically cuts water use.

By [Akshat Rathi](#)

February 20, 2020, 4:00 PM GMT+11

Lithium: The Irreplaceable Element of the Electric Era

Why is lithium so important for the production of electric car batteries? And how will Volkswagen secure a sustainable supply chain? We answer the key questions.

SUSTAINABLE BUSINESS

FEBRUARY 12, 2020 / 3:41 AM / 13 DAYS AGO

Exclusive: Germany's Volkswagen and Daimler push for more 'sustainable' Chile lithium

Dave Sherwood

4 MIN READ



SANTIAGO (Reuters) - German automakers Volkswagen ([VOWG_p.DE](#)) and Daimler ([DAIGn.DE](#)) have launched a study to push for more “sustainable” lithium mining in Chile, according to lobbyist filings reviewed by Reuters, a sign of growing supply chain concerns ahead of an expected electric vehicle boom.



Source: Reuters 12 Feb 2020; Bloomberg 20 Feb 2020; Volkswagen April 2019

Leadership.

Lake has extensive development experience in the resources sector and in Argentina.



Steve Promnitz
MANAGING DIRECTOR

Extensive project management experience in South America – geologist and finance experience – with major companies (Rio, Citi) and mid-tiers.



Stu Crow
CHAIRMAN NON-EXEC

More than 25 years of experience (numerous public companies) and in financial services



Nick Lindsay
NON-EXEC DIRECTOR

30 years of experience in Argentina/Chile/Peru (PhD in Metallurgy & Materials Engineering); Major companies (Anglo) and taken companies from inception to development to acquisition in South America



Robert Trzebski
NON-EXEC DIRECTOR

International mining executive; 30 years experience; operational, commercial and technical experience in global mining incl. Argentina. Extensive global contacts to assist Lake with project development. Chief Operating Officer of Austmine Ltd. Director Austral Gold.

Production Timeline.

2016 - 2018

Large Lease Area Pegged in 2016

Kachi – Large new discovery; major resource

Direct Extraction method – Phase 1 engineering study

Pegmatite area secured

2020

Kachi direct extraction pilot plant – operating; later moved to site

Kachi samples to battery makers for qualification purposes

Kachi PFS (Apr 2020)

Finalise finance for initial US\$10-20m for DFS, approvals

Kachi – finalise offtake and strategic partner discussions

2019

Cauchari – extended high grades; discovery

Kachi – PFS commenced; Pilot plant initiated

Kachi offtake and partner discussions

2021-2023

Kachi – Production

Kachi – 25,000tpa LCE; Capex ~US\$400-550m

Phased expansion from 10,000tpa LCE

Capex ~US\$100-140m

Potential to expand to 100,000 tpa LCE

Olaroz – Drill, Resource, Pre-production

LAKE RESOURCES (ASX:LKE , OTC:LLKKF)

Total Current Shares on Issue

671,461,957

Listed Options (10c)	Jun 2021 Expiry	52,512,693
Unlisted Options (4.6c)	Oct 2022 Expiry	18,300,000
Unlisted Options (8c)	Feb 2022 Expiry	5,555,000
Unlisted Options (9c)	Jul 2021 Expiry	15,000,000

Market Data

Market Cap (\$A)

@ \$0.037/ sh (10 day VWAP, 29 Apr)

A \$24.8 million
US\$15.8 million

Cash (\$A)

31 Mar 2020

\$2 million

Unsecured debt

(Convertible Notes \$2m Terminated Feb 2020)

(\$0.8 million)

Share Price

52 week range

\$0.023 – 0.115/sh

Share Register

45% Top 30, High Net Worth Investors

Lake Resources N.L. Chart

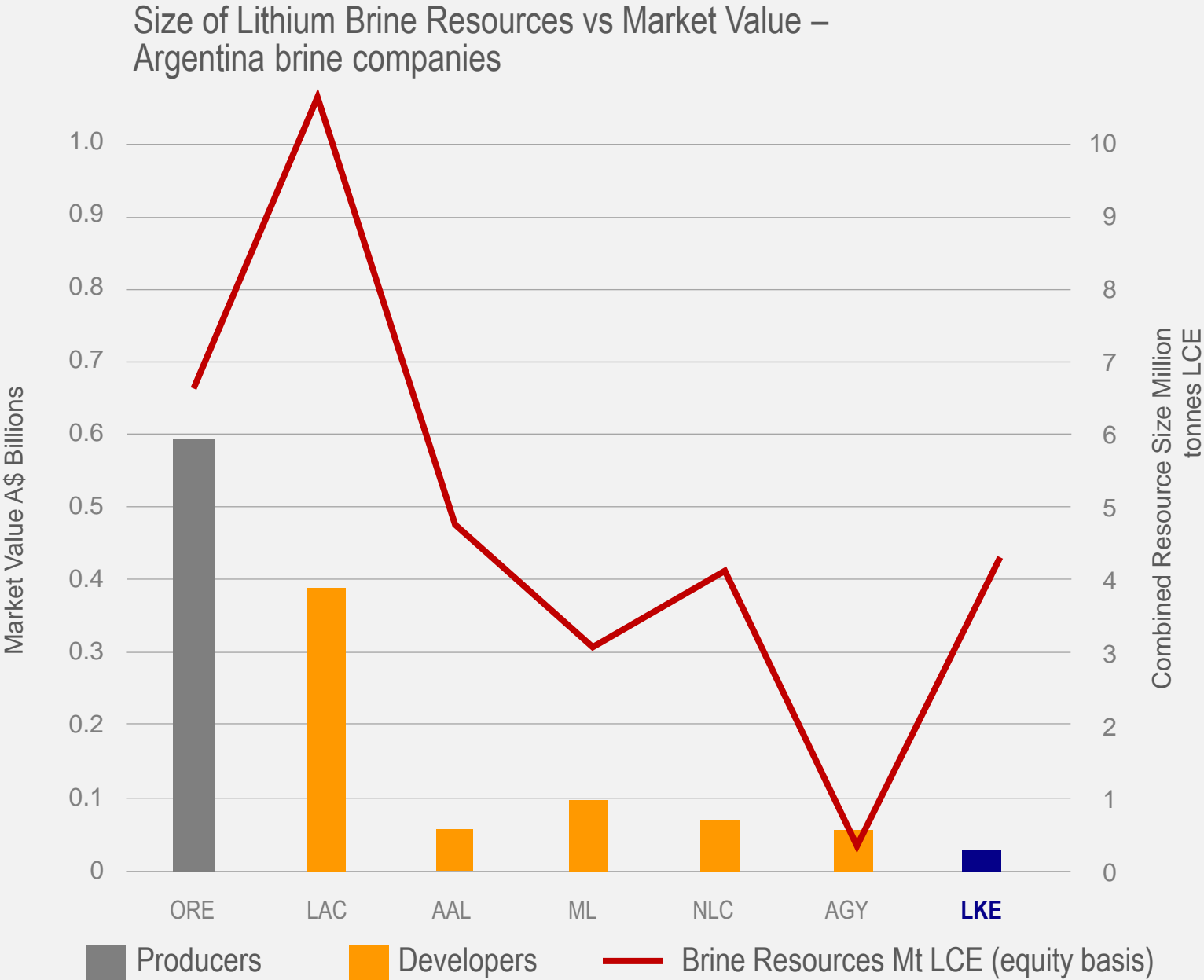


Significant Upside

Lake \$25m vs Peers
\$50-120m market cap

Research Mar 2020:
Available LKE website

Note: Any perceived relationship between market value of explorers/developers versus producers (ORE) should not be made.



Lake – Where are we now.

- High purity lithium carbonate from Lilac pilot plant;
Larger samples soon to potential off-takers
- Financier short list: US\$10-20m to fund studies and approvals for 24 mths
Technology partner financed - Bill Gates-led Breakthrough fund
- Pilot plant with New Technology: 1st operational; 1st full study with renowned firm
- Post PFS to initiate full study; production target 2022/23
- Meeting desire for Sustainable Lithium Supply

Contact.

Steve Promnitz - Managing Director

steve@lakeresources.com.au +61 2 9299 9690

lakeresources.com.au

Appendix – Mineral Resource – JORC Code 2012 Kachi Lithium brine Project.

KACHI LITHIUM BRINE PROJECT	MINERAL RESOURCE ESTIMATE					
JORC Code 2012 Edition	Indicated		Inferred		Total Resource	
Area, km ²	17.1		158.3		175.4	
Aquifer volume, km ³	6		41		47	
Brine volume, km ³	0.65		3.2		3.8	
Mean drainable porosity %	10.9		7.5		7.9	
Element	Li	K	Li	K	Li	K
Weighted mean concentration, mg/L	289	5,880	209	4,180	211	4,380
Resource, tonnes	188,000	3,500,000	638,000	12,500,000	826,000	16,000,000
Lithium Carbonate Equivalent (LCE), tonnes	1,005,000		3,394,000		4,400,000	
Potassium Chloride, tonnes	6,705,000		24,000,000		30,700,000	
Lithium is converted to lithium carbonate (Li2CO3) with a conversion factor of 5.32 Potassium is converted to potassium chloride (KCl) with a conversion factor of 1.91						

Appendix – Table 1 Report – JORC Code 2012.

Criteria	Section 1 - Sampling Techniques and Data	Criteria	Section 2 - Mineral Tenement and Land Tenure Status	Criteria	Section 3 – Estimation and Reporting of Mineral Resources
Sampling techniques	<ul style="list-style-type: none">Brine samples were taken from the diamond drill hole with a bottom of hole spear point during advance and using a straddle packer device to obtain representative samples of the formation fluid by purging a volume of fluid from the isolated interval, to minimize the possibility of contamination by drilling fluid then taking the sample. Low pressure airlift tests are used as well. The fluid used for drilling is brine sourced from the drill hole and the return from drillhole passes back into the excavator dug pit lined to avoid leakage.The brine sample was collected in a clean plastic bottle (1 litre) and filled to the top to minimize air space within the bottle. A duplicate was collected at the same time for storage and submission of duplicates to the laboratory. Each bottle was taped and marked with the sample number.Drill core in the hole was recovered in 1.5 m length core runs in core split tubes to minimize sample disturbance.Drill core was undertaken to obtain representative samples of the sediments that host brine.	Mineral tenement and land tenure status	<ul style="list-style-type: none">The Kachi Lithium Brine project is located approximately 100km south-southwest of Livent' (FMC's) Hombre Muerto lithium operation and 45km south of Antofagasta de la Sierra in Catamarca province of north western Argentina at an elevation of approximately 3,000m asl.The project comprises approximately 70,462 Ha in thirty seven mineral leases (minas) of which five leases (9,445 Ha) are granted for drilling, twenty two leases are granted for initial exploration (44,328 Ha) and ten leases (16,689 Ha) are applications pending granting.The tenements are believed to be in good standing, with statutory payments completed to relevant government departments.	Database integrity	<ul style="list-style-type: none">Data was transferred directly from laboratory spreadsheets to the database.Data was checked for transcription errors once in the database to ensure coordinates, assay values, and lithological codes were correctData was plotted to check the spatial location and relationship to adjoining sample pointsDuplicates and standards have been used in the assay processBrine assays and porosity test work have been analyzed and compared with other publicly available information for reasonablenessComparison of original and current datasets were made to ensure no lack of integrity
Drilling techniques	<ul style="list-style-type: none">Diamond drilling with an internal (triple) tube was used for drilling. The drilling produced cores with variable core recovery, associated with unconsolidated material, in particularly sandy intervals. Recovery of these more friable sediments is more difficult with diamond drilling, as this material can be washed from the core barrel during drilling.Rotary drilling has used 8.5" or 10" tricone bits and has produced drill chips.Brine has been used as drilling fluid for lubrication during drilling.	Exploration by other parties	<ul style="list-style-type: none">Marifil Mines Ltd conducted sparse near-surface pit sampling of groundwater at depths less than 1m during 2009.Samples were taken from each hole and analysed at Alex Stewart laboratories in Mendoza Argentina.Results were reported in an NI 43-101 report by J. Ebisch in December 2009 for Marifil Mines Ltd.NRG Metals Inc commenced exploration in adjacent leases under option. Two diamond drillholes intersected lithium bearing brines. The initial drillhole intersected brines from 172-198m and below with best results to date of 15m at 229 mg/L Lithium, reported in December 2017. The second hole, drilled to 400 metres in mid-2018, became blocked at 100 metres and could not be sampled. A VES ground geophysical survey was completed prior to drilling. A NI 43-101 report was released in February 2017.No other exploration results were able to be located	Site visits	<ul style="list-style-type: none">The Competent Person visited the site multiple times during the drilling and sampling programSome improvements to procedures were made during visits by the Competent Person
Drill sample recovery	<ul style="list-style-type: none">Diamond drill core was recovered in 1.5m length intervals in the drilling triple (split) tubes. Appropriate additives were used for hole stability to maximize core recovery. The core recoveries were measured from the cores and compared to the length of each run to calculate the recovery. Chip samples are collected for each metre drilled and are in segmented plastic boxes for rotary drill holes.Brine samples were collected at discrete depths during the drilling using a double packer over a 1 m interval (to isolate intervals of the sediments and obtain samples from airlifting brine from the sediments within the packer).As the brine (mineralisation) samples are taken from inflows of the brine into the hole (and not from the drill core – which has variable recovery) they are largely independent of the quality (recovery) of the core samples. However, the permeability of the lithologies where samples are taken is related to the rate and potentially lithium grade of brine inflows.	Geology	<ul style="list-style-type: none">The known sediments within the <i>salar</i> consist of salt/halite, clay, sand and silt horizons, accumulated in the <i>salar</i> from terrestrial sedimentation and evaporation of brines.Brines within the Salt Lake are formed by solar concentration, interpreted to be combined with warm geothermal fluids, with brines hosted within sedimentary units.Geology was recorded during the diamond drilling and from chip samples in rotary drill holes.	Geological interpretation	<ul style="list-style-type: none">The geological model is continuing to develop. There is a high level of confidence in the interpretation of the exploration results to date. There are relatively consistent geological units with relatively uniform clastic sedimentsAny alternative interpretations are restricted to smaller scale variations in sedimentology, related to changes in grain size and fine material in unitsData used in the interpretation includes rotary and diamond drilling methodsDrilling depths and geology encountered has been used to conceptualize hydro-stratigraphySedimentary processes affect the continuity of geology, whereas the concentration of lithium and potassium and other elements in the brine is related to water inflows, evaporation and brine evolution in the Salt Lake.
Logging	<ul style="list-style-type: none">Sand, clay, silt, salt and cemented rock types was recovered in a triple tube diamond core drill tube, or as chip samples from rotary drill holes, and examined for geologic logging by a geologist and a photo taken for reference.Diamond holes are logged by a senior geologist who also supervised taking of samples for laboratory porosity analysis as well as additional physical property testing.Logging is both qualitative and quantitative in nature. The relative proportions of different lithologies which have a direct bearing on the overall porosity, contained and potentially extractable brine are noted, as are more qualitative characteristics such as the sedimentary facies and their relationships. When cores are split for sampling they are photographed.	Drill hole information	<ul style="list-style-type: none">15 drill holes completed, totalling 3150 metres with varying depths up to 403 metres.Lithological data was collected from the holes as they were drilled and drill cores or chip samples were retrieved. Detailed geological logging of cores is ongoing.All drill holes are vertical, (dip -90, azimuth 0 degrees).Assay averages have been provided where multiple sampling occurs in the same sampling interval.Mineralisation interpreted to be horizontally lying and drilling perpendicular to this.	Estimation and modelling techniques	<ul style="list-style-type: none">No grade cutting or capping was applied to the modelNo assumptions were made about correlation between variables. Lithium and potassium were estimated independentlyThe geological interpretation was used to define each geological unit and the property limit was used to enclose the reported resources.
Sub-sampling techniques and sample preparation	<ul style="list-style-type: none">Brine samples were collected by packer and spear sampling methods, over a metre. Low pressure airlift tests are used as well to purge test interval and gauge potential yields.The brine sample was collected in one-litre sample bottles, rinsed and filled with brine. Each bottle was taped and marked with the sample number.	Data aggregation methods	<ul style="list-style-type: none">Relationship between mineralisation widths and intercept lengths	Moisture	<ul style="list-style-type: none">Moisture content of the cores was not Measured (porosity and density measurements were made), but as brine will be extracted by pumping not mining this is not relevant for the resource estimation.Tonnages are estimated as elemental lithium and potassium dissolved in brine.
Quality of assay data and laboratory tests	<ul style="list-style-type: none">The Alex Stewart Argentina/Nor lab SA in Palpala, Jujuy, Argentina, is used as the primary laboratory to conduct the assaying of the brine samples collected as part of the sampling program. The SGS laboratory in Buenos Aires has also been used for both primary and check samples. They also analysed blind control samples and duplicates in the analysis chain.The Alex Stewart/Norlab SA laboratory, and the SGS laboratory are ISO 9001 and ISO 14001 certified, and are specialized in the chemical analysis of brines and inorganic salts, with experience in this field. This includes the oversight of the experienced Alex Stewart Argentina S.A. laboratory in Mendoza, Argentina, which has been operating for a considerable period.The quality control and analytical procedures used at the Alex Stewart/Norlab SA laboratory or SGS laboratory are considered to be of high quality and comparable to those employed by ISO certified laboratories specializing in analysis of brines and inorganic salts.	Diagrams	<ul style="list-style-type: none">A drill hole location plan is provided showing the locations of the drill platforms. Individual drill locations are provided in Table 1.	Cut-off parameters	<ul style="list-style-type: none">No cut-off grade has been applied
Verification of sampling and assaying	<ul style="list-style-type: none">Field duplicates, standards and blanks will be used to monitor potential contamination of samples and the repeatability of analyses. Accuracy, the closeness of measurements to the "true" or accepted value, will be monitored by the insertion of standards, or reference samples, and by check analysis at an independent (or umpire) laboratory.Duplicate samples in the analysis chain were submitted to Alex Stewart/Norlab SA or SGS laboratories as unique samples (blind duplicates) during the processStable blank samples (distilled water) were used to evaluate potential sample contamination and will be inserted in future to measure any potential cross contaminationSamples were analysed for conductivity using a hand-held Hanna pH/EC multiprobe.Regular calibration using standard buffers is being undertaken.	Other substantive exploration data	<ul style="list-style-type: none">There is no other substantive exploration data available regarding the project.	Mining factors or assumptions	<ul style="list-style-type: none">The resource has been quoted in terms of brine volume, concentration of dissolved elements, contained lithium and potassium and their products lithium carbonate and potassium chloride.No mining or recovery factors have been applied although the use of the specific yield (drainable porosity) is used to reflect the reasonable prospects for economic extraction with the proposed mining methodology. (Recoveries of 83% lithium have been used in the PFS for the direct processing method)Dilution of brine concentrations may occur over time and typically there are lithium and potassium losses in both the storage ponds and processing plant in brine extraction operations. However, potential dilution will be estimated in the groundwater model simulating brine extraction.The conceptual mining method is recovering brine from the Salt Lake via a network of wells, the established practice on existing lithium and potash brine projects.Detailed hydrological studies of the lake are being undertaken (groundwater modelling) to define the extractable resources and potential extraction rates.
Location of data points	<ul style="list-style-type: none">The diamond drill hole sample sites and rotary drill hole sites were located with a hand-held GPS.The properties are located at the junction of the Argentine POSGAR grid system Zone 2 and Zone 3 (UTM 19) and in WGS84 Zone 19 south.	Further work	<ul style="list-style-type: none">Further water well drilling is planned to expand the resource and test pumping rates.	Metallurgical factors or assumptions	<ul style="list-style-type: none">Lithium carbonate is targeted as the commercial productIt would be obtained by the brines being subjected to direct lithium extraction (ionic exchange and reverse osmosis) to produce a high grade LCI eluate (30,000 to 60,000 mg/L lithium), which is processed in a conventional lithium carbonate plant by reaction with sodium carbonate: $LiCl + Na_2CO_3 \rightarrow Li_2CO_3 + NaCl$Process work has been undertaken by Ulic Solutions, which is an expert laboratory in the treatment of brines by ion exchange.Bench tests include short and long-term tests using ion exchange media and brine from Kachi to establish recovery, reagent consumption, and engineering parameters used in the PFSAnalyses of solutions by ICP and includes the use of standardsThe longevity of the ion exchange media has been tested over 1000 cycles, or six monthsLithium carbonate of high purity and low impurities has been produced which can be considered equivalent to metallurgical test work) is being carried out on the brine following initial test work.Pilot plant module test work has commenced using Kachi brine.
Data spacing and distribution	<ul style="list-style-type: none">Brine samples were collected over 1m intervals every 6 m intervals within brine producing aquifers, where this was possible.The salt Lake (salar) deposits that contain lithium-bearing brines generally have sub-horizontal beds and lenses that contain sand, gravel, salt, silt and clay. The vertical diamond drill holes will provide a better understanding of the stratigraphy and the nature of the sub-surface brine bearing aquifers			Environmental factors or assumptions	<ul style="list-style-type: none">Impacts of a lithium operation at the Kachi project would include surface disturbance from the installation of extraction/processing facilities and associated infrastructure, accumulation of various salt tailings impoundments and extraction from brine and fresh water aquifers regionallyEnvironmental management plan for the protection of wetlands, salt lakes, and surroundsConsultation with communities in the area of influence of the projectEnvironmental impact analysis on-going.
Orientation of data in relation to geological structure				Bulk density	<ul style="list-style-type: none">Density measurements were taken as part of the drill core assessment. This included determining dry density and particle density as well as field measurements of brine density. Note that no mining is to be carried out as brine is to be extracted by pumping and consequently sediments are not minedNo bulk density was applied to the estimates because resources are defined by other, rather than by tonnage
Sample security	<ul style="list-style-type: none">Samples were transported to the Alex Stewart/Norlab SA laboratory or SGS laboratory for chemical analysis in sealed 3-litre rigid plastic bottles with sample numbers clearly identified. Samples were transported by a trusted member of the team.The samples were moved from the drillhole sample site to secure storage at the camp on a daily basis. All brine sample bottles sent to the laboratory are marked with a unique label not related to the location.			Classification	<ul style="list-style-type: none">The resource has been classified into the two possible resource categories based on confidence in the estimation.A Measured resource would reflect higher density drilling, with porosity samples from drill cores and well constrained vertical brine sampling in the holes.The Indicated resource reflects the higher confidence in the brine sampling in the rotary drilling and lower quality geological control from the drill cuttings.The Inferred resource underlying the Measured and/or Indicated resource reflects the limited drilling to this depth together with the geophysics through the property.In the view of the Competent Person the resource classification is believed to adequately reflect the available data and is consistent with the suggestions of Houston et al., 2011
Review (and Audit)	<ul style="list-style-type: none">No audit of data has been conducted to date. However, the CP has been onsite periodically during the programme. The review included drilling practice, geological logging, sampling methodologies for water quality analysis and, physical property testing from drill core, QA/QC control measures and data management. The practices being undertaken were ascertained to be appropriate.			Audits or reviews	<ul style="list-style-type: none">The Mineral Resource was estimated by the Competent Person.
				Discussion of relative accuracy/ confidence	<ul style="list-style-type: none">An independent estimate of the resource was completed using a nearest neighbour estimate and the comparison of the results with the ordinary kriging estimate is below 0.3% for measured resources and below 3% for indicated resources which is considered to be acceptable.Univariate statistics for global estimation bias, visual inspection against samples on plans and sections, swath plots in the north, south and vertical directions to detect any spatial bias shows a good agreement between the samples and the ordinary kriging estimates.