

31st MARCH 2020

OKLO'S SK1 NORTH DISCOVERY CONFIRMED OVER 500m STRIKE

**New results include
32m at 10.57g/t gold and 38m at 5.65g/t gold**

Oklo Resources Limited ("Oklo" or "the Company") is pleased to report further highly encouraging results from the resource definition drilling program currently in progress at its flagship Dandoko Project located in west Mali, Africa.

HIGHLIGHTS

- ▶ Assay results received from a further 28 reverse circulation (RC) holes and one diamond (DD) hole from the SK1 North discovery at Seko.
 - ▶ Further wide zones of high-grade gold mineralisation returned from step-out drilling along strike and at depth. Significant intersections include:
 - ▶ **38m at 5.65g/t gold from 159m** including;
 - ▶ **10m at 19.22g/t gold** from 165m including;
 - ▶ **6m at 30.94g/t gold** from 168m, and
 - ▶ **1m at 102.37g/t gold** from 172m,
 - ▶ **32m at 10.57g/t gold*** from 52m including;
 - ▶ **10m at 30.96g/t gold** from 58m,
 - ▶ **26m at 7.54g/t gold*** from 70m including;
 - ▶ **8m at 14.44g/t gold** from 84m,
 - ▶ **20m at 3.32g/t gold*** from 100m including;
 - ▶ **5m at 8.64g/t gold** from 112m,
 - ▶ **8m at 9.25g/t gold** from 22m including;
 - ▶ **2m at 31.85g/t gold** from 24m
- *hole ended in mineralisation
- ▶ SK1 North successfully extended to 500m in strike length and to a vertical depth of up to 145m with returning individual grades of up to **102.37g/t gold** (equivalent to **~3.3oz/t gold**) over 1m.
- ▶ The expanded RC and DD drilling program is ongoing both down dip and along strike to the north to accelerate the evaluation of this exciting discovery for incorporation into Oklo's maiden Mineral Resource estimate (MRE) scheduled for completion in Q2 2020.
- ▶ AC drilling south of Seko towards the Koko discovery is now complete with assay results pending.

"With SK1 North emerging as game-changer for Oklo, all efforts are currently being made to fast track its evaluation prior to finalising our maiden MRE. The step-out drilling has now confirmed the strike length over 500m, with the deeper diamond drilling continuing to extend the zone at depth. We are particularly delighted with the exceptional results returned from Section D in the north, including 32m at 10.57g/t gold and 26m at 7.54g/t gold, with several of these holes ending in mineralisation.

The northernmost traverse indicates that the zone is swinging towards the north and drill coverage is currently being extended over this area. We look forward to providing further updates on our progress at SK1 North in the weeks ahead, which so far remains unaffected by the COVID-19 pandemic." - commented Oklo's Managing Director, Simon Taylor.

Oklo Resources Limited ("Oklo" or "the Company") is pleased to report the receipt of further outstanding assay results from its expanded drilling program over SK1 North at Seko within the Company's flagship Dandoko Project.

Oklo's Dandoko Project is located within the Kenieba Inlier of west Mali, approximately 30km east of B2Gold's 7.1Moz Fekola Project and 50km south-southeast of Barrick's 12.5Moz Loulo Project (Figure 1(a)). The Company currently holds ~500km² of highly prospective ground in this emerging world-class gold region.

Extensive gold anomalies have previously been outlined by auger drilling along the 12km-long Dandoko gold corridor (Figure 1(b)). The potential of this corridor to host large, gold mineralised systems has been demonstrated by the recent drilling success at Seko and several other nearby prospect areas.

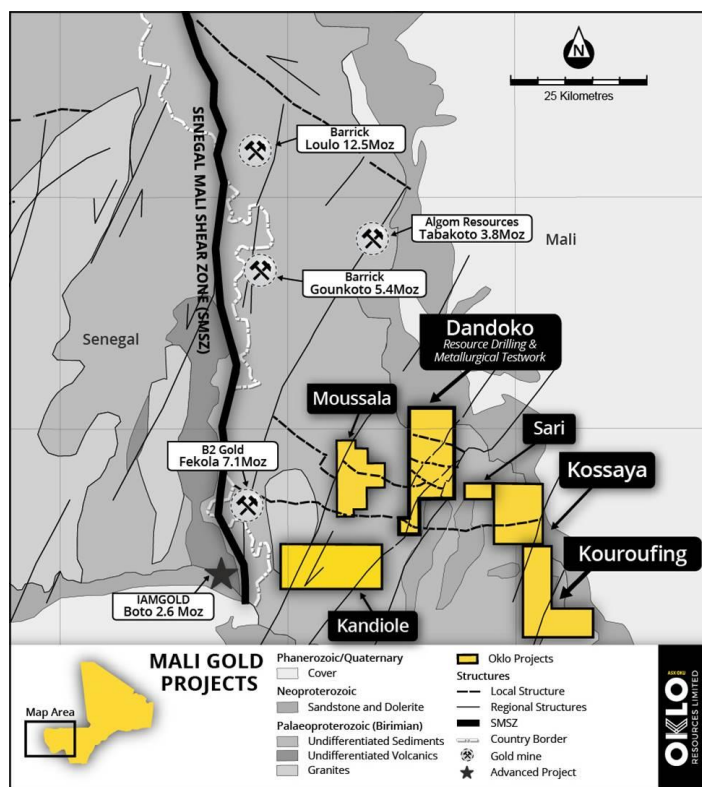


Figure 1(a): Location of Oklo's gold projects in west Mali.

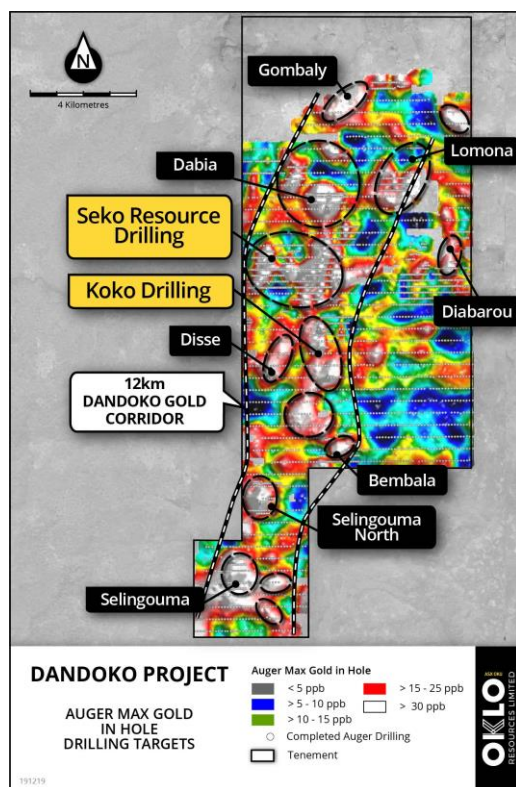


Figure 1(b): Location of Seko gold trends within the Dandoko gold corridor

SEKO DRILLING

Oklo's current field program is focused on infill drilling and closing off previously defined zones of gold mineralisation at Seko and adjoining areas in advance of its maiden MRE. Seko comprises five coherent auger gold trends (SK1-5) with a combined strike length of ~7km.

All assay results have now been received and reported from the initial phases of aircore (AC), reverse circulation (RC) and diamond core (DD) resource definition drilling at SK1, SK2 and SK3 to depths averaging 85m and up to 184m. The evaluation of the emerging SK1 North discovery is ongoing with the latest round of results reported in this announcement.

SK1 NORTH BACKGROUND

The initial phase of drilling at SK1 North, located at the northern end of SK1, returned a spectacular intersection of 47m at 10.95g/t gold from 48m¹, following which Oklo's Board approved additional RC drilling to test this emerging zone of high-grade gold mineralisation.

The follow-up drilling returned further exceptional intersections including 55m at 7.65g/t gold from 54m, 51m at 4.28g/t gold from 63m, 31m at 7.12g/t gold from 30m and 29m at 2.46g/t gold from 51m.²

A series of step-out DD holes testing the down-dip continuity of the high-grade gold mineralisation successfully intersected 30m at 8.54g/t gold from 135m³ in the deepest hole and 34m at 4.07g/t gold from 83m⁴ along strike.

Assay results received from a further 28 RC holes and one DD hole are reported in this release. The significant drill hole intersections are summarised in Table 1 and Table 3 with all drill hole locations summarised in Table 2 and graphically presented in Figures 2-9.

SK1 NORTH DRILL RESULTS

The latest batch of results has successfully extended the SK1 North mineralisation at depth and to 500m along strike. The zone remains open, with drilling ongoing down dip and along strike to the north.

Diamond hole RDSK20-062 is the deepest intersection returned to date from SK1 North, targeting depth extensions to the high-grade gold mineralisation previously reported from the discovery line (Section A, Figure 4). This hole confirmed high-grade mineralisation extending to at least 200m down dip (~145m vertically), returning **38m at 5.65g/t gold** from 159m downhole, including, **6m at 30.94g/t gold** that in turn included **1m at 102.37g/t gold** (equivalent to ~3.3oz/t gold). The high-grade gold mineralisation is associated with locally brecciated, altered sediments with up to 30-40% weathered pyrite observed in transitional material (Figure 5). The pyrite zone correlates with the gossanous zones previously observed up-dip in hole RDSK20-060 (30m at 8.54g/t gold)⁴.

A further two step-out DD holes have since been drilled on Section A. Hole RDSK20-066 was completed to a downhole depth of 256m with all assay results pending. The hole intersected similar gossanous and altered sediments to hole RDSK20-062 at depths of 217m and 228m (Figure 6). The second deeper DD hole is currently in progress to a planned downhole depth of 280m.

The step-out RC drilling along strike continued to return further impressive gold intersections. In particular the five RC holes drilled along Section D (Figure 7), located ~100m north of Section A, intersected further significant widths of gold mineralisation including **32m at 10.57g/t gold** from 52m (including **10m at 30.96g/t gold**) in hole RCSK20-206, **26m at 7.54g/t gold** from 70m (including **8m at 14.44g/t gold**) in hole RCSK20-207 and **20m at 3.32g/t gold** from 100m (including **5m at 8.64g/t gold**) in hole RCSK20-210. Holes RCSK20-207 and RCSK20-210 were abandoned in mineralisation short of their target depth due to drilling difficulties associated with groundwater. Infill diamond holes are planned to confirm these intersections.

Other significant intersections to the north of Section A included **24m at 1.21g/t gold** from surface (including **2m at 5.27g/t gold**) in hole RCSK20-216 and **10m at 1.15g/t gold** from 14m and **3m at 6.28g/t gold** from 90m in hole RCSK20-215.

The RC holes completed to the south of Section A returned the following significant intersections: **8m at 9.25g/t gold** from 22m (including **2m at 31.85g/t gold**) in hole RCSK20-199, **4m at 3.08g/t gold** from 9m in hole RCSK20-202 and **11m at 2.12g/t gold** from 73m in hole RCSK20-201.

The drilling completed to date has confirmed the SK1 North mineralisation over a length of 500m, which strikes north to northeast and dips moderately to the east from surface. Drill coverage over the northernmost extent of the zone is currently being extended to investigate an interpreted change in strike towards the north.

¹ Refer ASX announcement 20th November 2019, "Spectacular Hit of 47m at 10.97g/t Gold from Seko"

² Refer ASX announcement 29th January 2020, "New High-Grade Zone Confirmed at Seko – 55m at 7.65g/t Gold"

³ Refer ASX announcement 5th February 2020, "High-Grade Continuity Confirmed at Depth at Seko"

⁴ Refer ASX announcement 25th February 2020, "SK1 Continues to Grow Along Strike And At Depth"

DRILL RESULTS PENDING

The drilling is continuing at SK1 North with a steady flow of results expected in coming weeks. Assay results are also pending from approximately 9,500m of reconnaissance AC drilling between Koko and SK1, with the samples from SK1 North currently being given priority.

Table 1: Summary of significant SK1 North intersections

HOLE NO.	FROM (m)	TO (m)	WIDTH (m)	GOLD (g/t)
RCSK20-194	14	15	1	12.40
	41	47	6	2.77
RCSK20-195	50	55	5	1.62
RCSK20-197	45	48	3	1.07
RCSK20-198 includes	7	15	8	2.43
	11	14	3	5.28
RCSK20-199 includes includes	22	30	8	9.25
	24	26	2	31.85
	25	26	1	53.20
RCSK20-201	73	84	11	2.12
RCSK20-202	9	13	4	3.08
RCSK20-205	0	1	1	22.30
	20	38	18	3.07
RCSK20-206 includes	52	84	32	10.57*
	58	68	10	30.96
RCSK20-207 includes includes	0	9	9	1.04
	70	96	26	7.54*
	84	92	8	14.44
	84	85	1	52.70
RCSK20-208	36	43	7	2.73
RCSK20-209 includes	14	22	8	3.42
	17	19	2	8.42
RCSK20-210 includes	100	120	20	3.32*
	112	117	5	8.64
RCSK20-214	14	24	10	1.18
	61	69	8	1.41
RCSK20-215	59	69	10	1.15
	90	93	3	6.28
RCSK20-216 includes	0	24	24	1.21
	7	9	2	5.27
	39	40	1	3.51
RDSK20-062 includes includes includes	159	197	38	5.65
	165	175	10	19.22
	168	174	6	30.94
	172	173	1	102.37
	186	197	11	1.29

*Intervals are reported using a threshold where the interval has a 0.3g/t Au average or greater over the sample interval and selects all material greater than 0.10g/t Au allowing for up to two samples of included dilution every 10m. Sampling was completed as 1m for DD/RC/AC drilling. * hole ended in mineralisation*

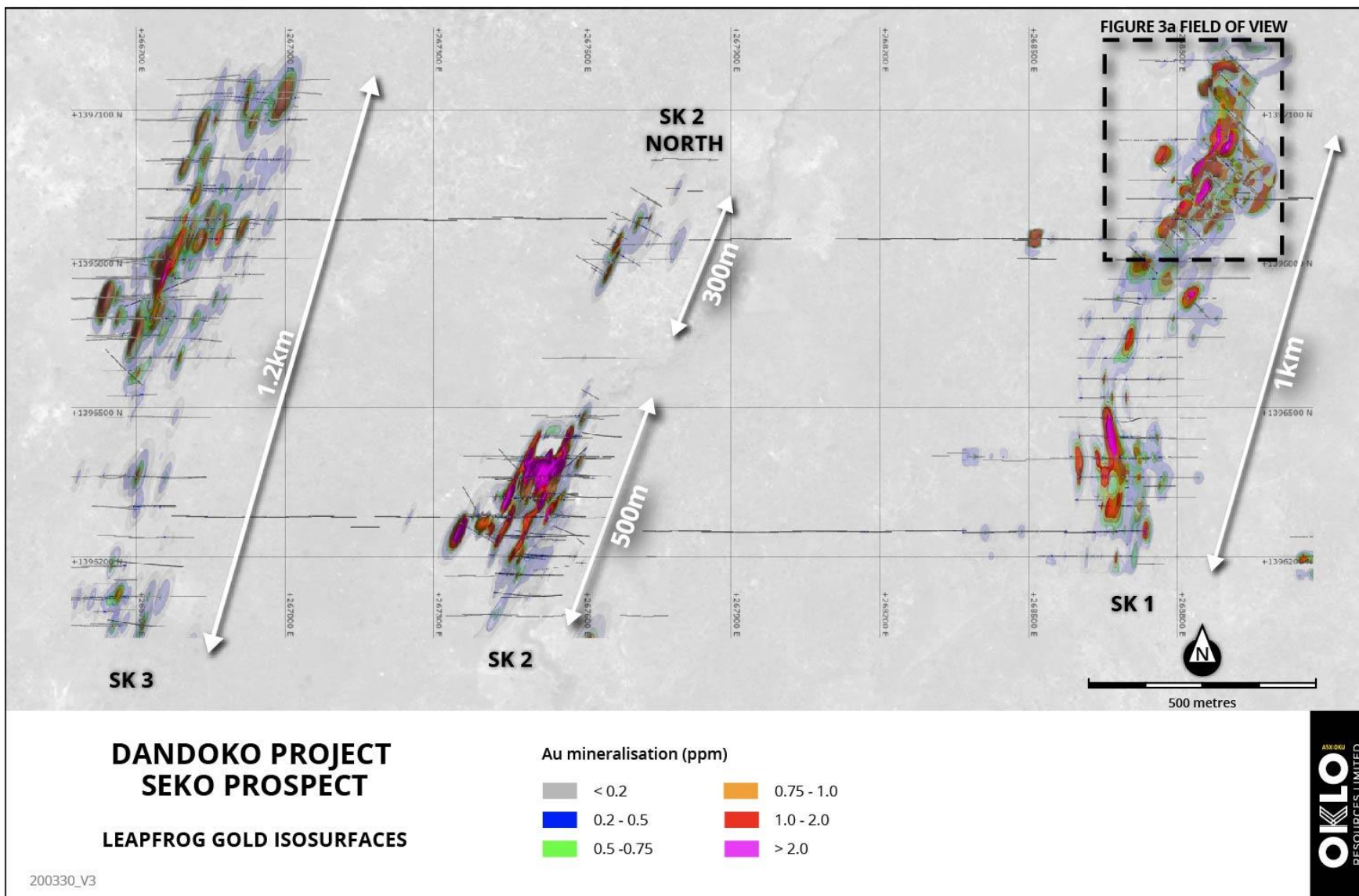


Figure 2: Drill plan showing Leapfrog gold isosurfaces from recent and previous drilling programs (AC, RC and DD) over Seko Anomalies SK1-5

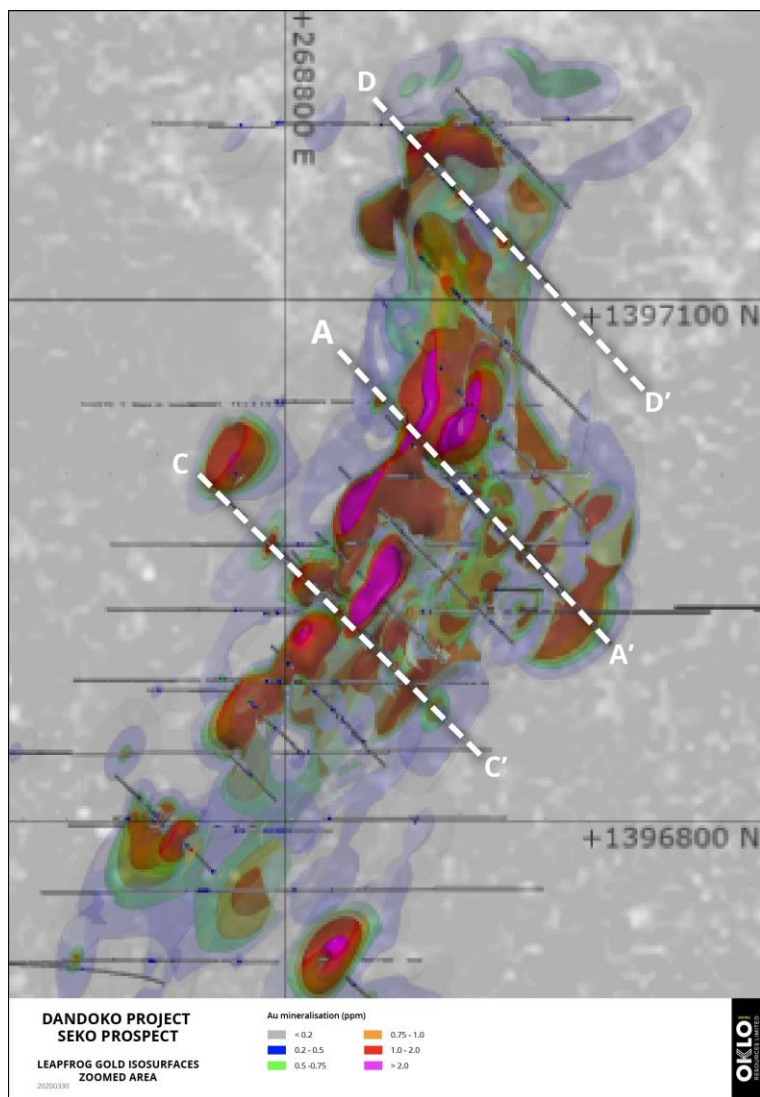


Figure 3 (a): SK1 North Leapfrog gold isosurfaces, showing location of Sections D, A and C

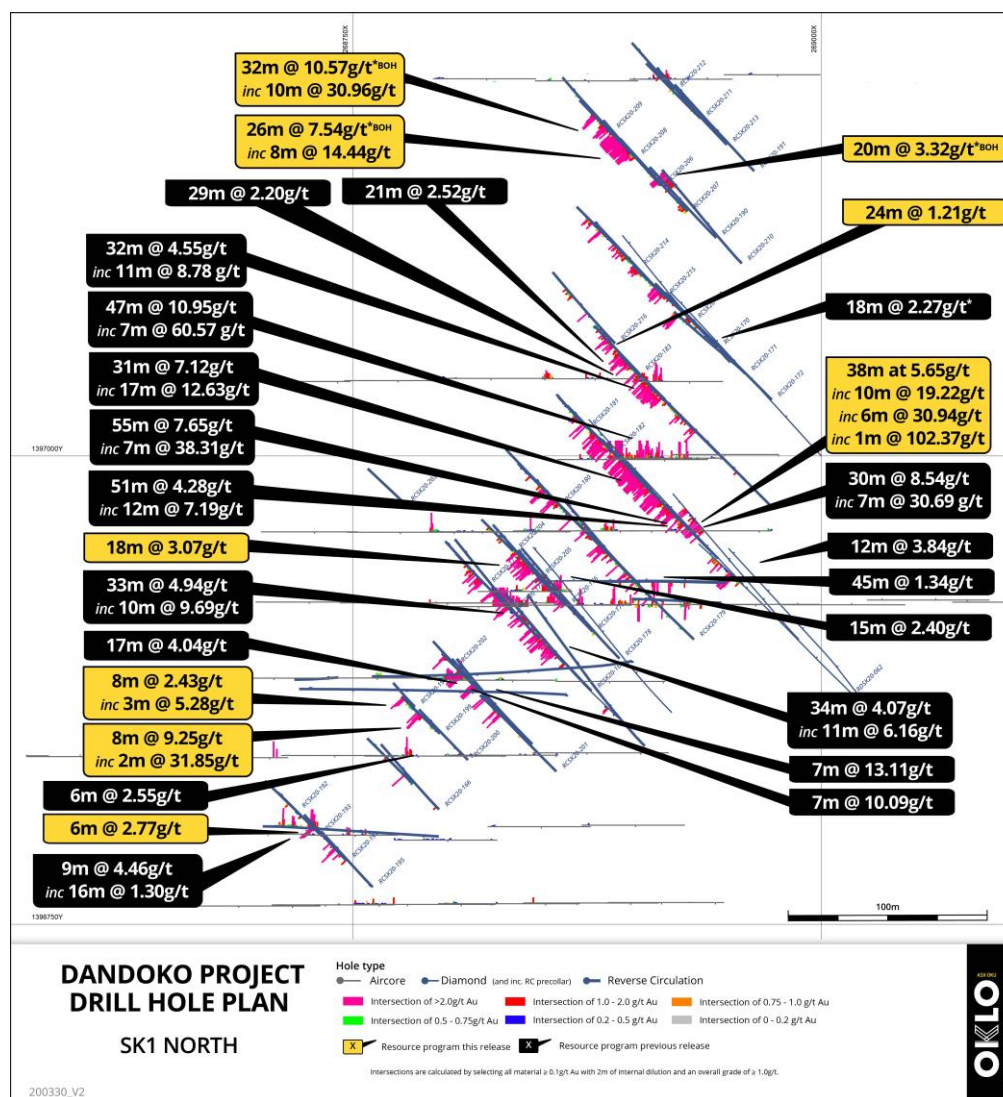


Figure 3 (b): SK1 North Drill Hole Location Plan

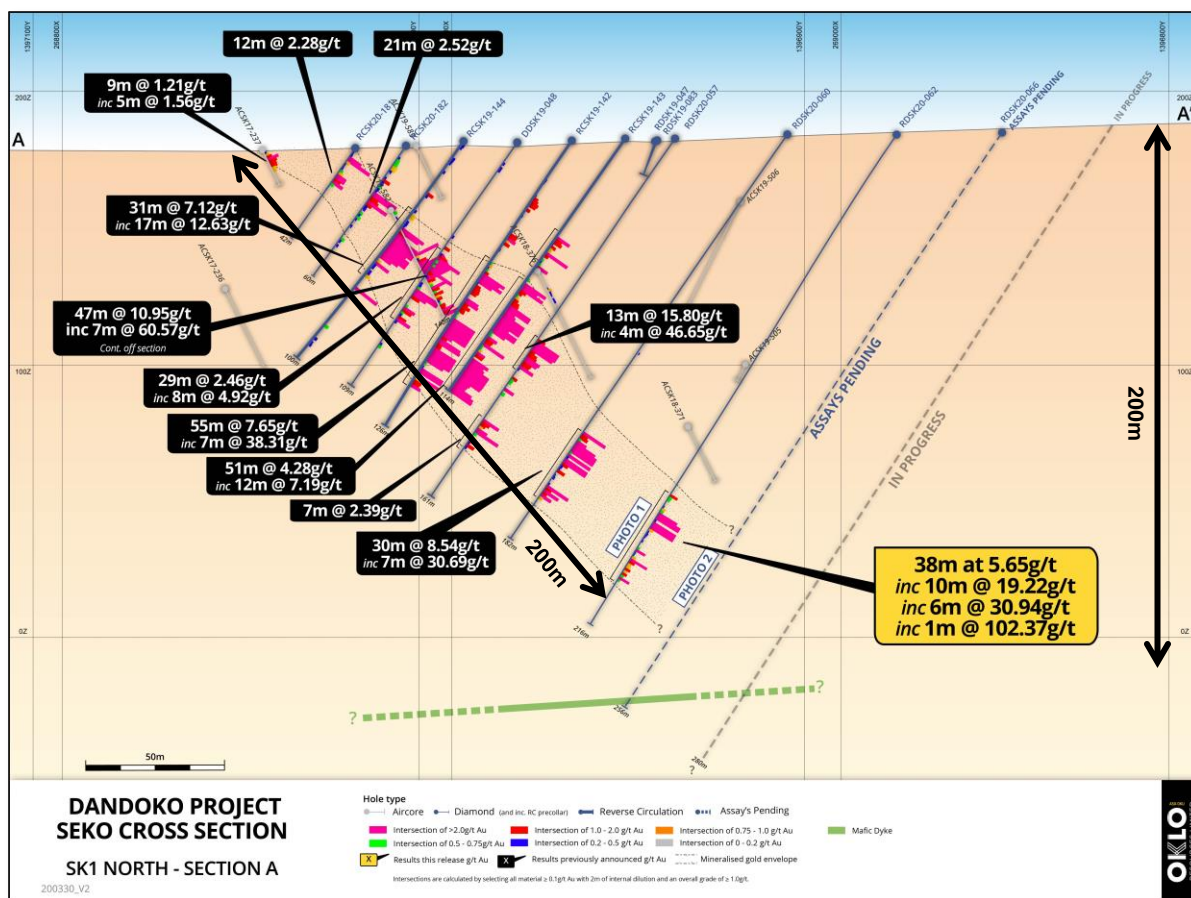


Figure 4: SK1 North Cross Section A-A'




Figure 5: Photo of diamond core from hole DDSK20-062 (10m at 19.22g/t gold 165m -175m) showing altered sediments hosting gossanous zones




Figure 6: Photo of diamond core from hole DDSK20-066 (217m – 231m) showing altered sediments hosting gossanous zones, assay results pending.

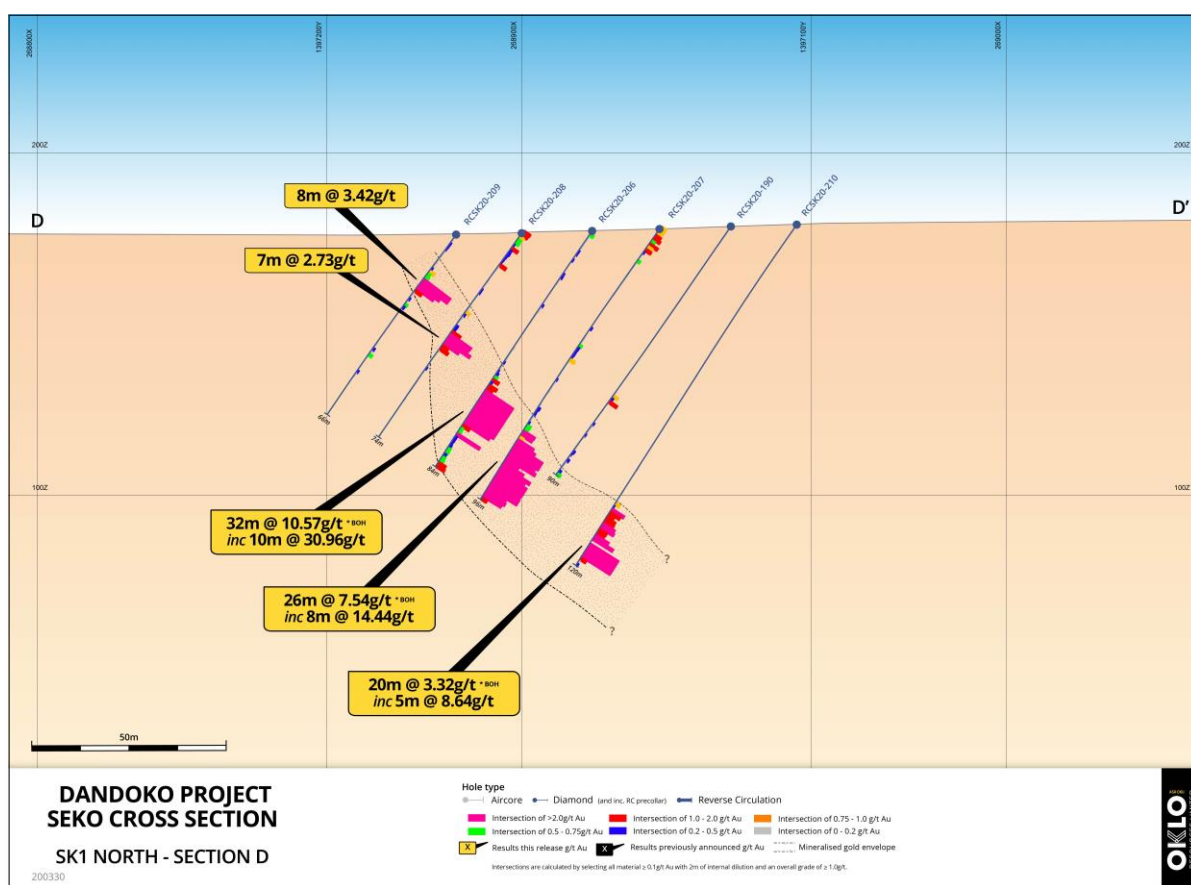


Figure 7: SK1 North Cross Section D-D'

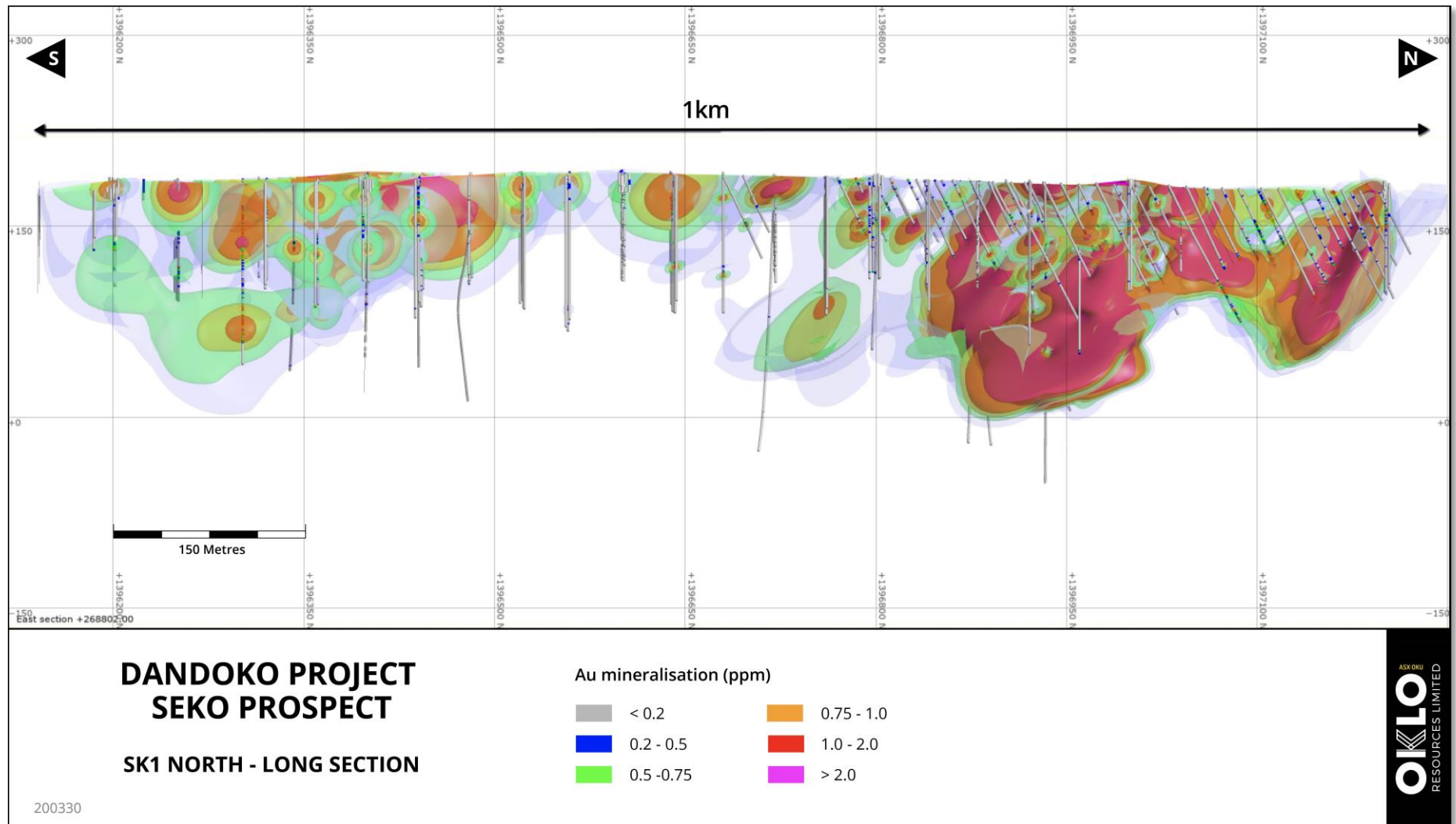


Figure 9: SK1 Long Section showing Leapfrog gold isosurfaces

Table 2: SK1 North RC & DD drill hole locations

HOLE ID	EASTING	NORTHING	RL	LENGTH	AZIMUTH	INCL
RCSK20-190	268944	1397116	179	90	315	-55
RCSK20-191	268964	1397152	180	108	315	-55
RCSK20-192	268720	1396811	187	40	315	-55
RCSK20-193	268732	1396798	188	54	315	-55
RCSK20-194	268747	1396784	188	60	315	-55
RCSK20-195	268761	1396770	188	72	315	-55
RCSK20-196	268853	1396695	190	54	315	-55
RCSK20-197	268866	1396679	190	78	315	-55
RCSK20-198	268783	1396866	186	30	315	-55
RCSK20-199	268797	1396852	186	48	315	-55
RCSK20-200	268812	1396838	186	66	315	-55
RCSK20-201	268859	1396832	187	102	315	-55
RCSK20-202	268805	1396888	185	30	315	-55
RCSK20-203	268778	1396974	182	48	315	-55
RCSK20-204	268836	1396949	182	42	315	-55
RCSK20-205	268850	1396936	183	66	315	-55
RCSK20-206	268915	1397144	178	84	315	-55
RCSK20-207	268929	1397131	179	96	315	-55
RCSK20-208	268901	1397160	178	74	315	-55
RCSK20-209	268888	1397174	177	66	315	-55
RCSK20-210	268958	1397103	180	120	315	-55
RCSK20-211	268936	1397180	178	72	315	-55
RCSK20-212	268922	1397195	178	60	315	-55
RCSK20-213	268950	1397166	179	102	315	-55
RCSK20-214	268902	1397100	179	84	315	-55
RCSK20-215	268916	1397085	179	102	315	-55
RCSK20-216	268890	1397060	179	96	315	-55
RDSK20-062	269017	1396873	188	216	315	-55

ABOUT OKLO RESOURCES

Oklo Resources is an ASX listed gold exploration company with a total landholding of 1,405km² covering highly prospective greenstone belts in Mali, West Africa. The Company's current focus is on its West Mali landholding (~405km²), and in particular its flagship Dandoko Project located east of the prolific Senegal-Mali Shear Zone and in close proximity to numerous world-class gold operations. The Company has a corporate office located in Sydney, Australia and an expert technical team based in Bamako, Mali, led by Dr Madani Diallo who has previously been involved in several significant discoveries totalling circa 30Moz gold.

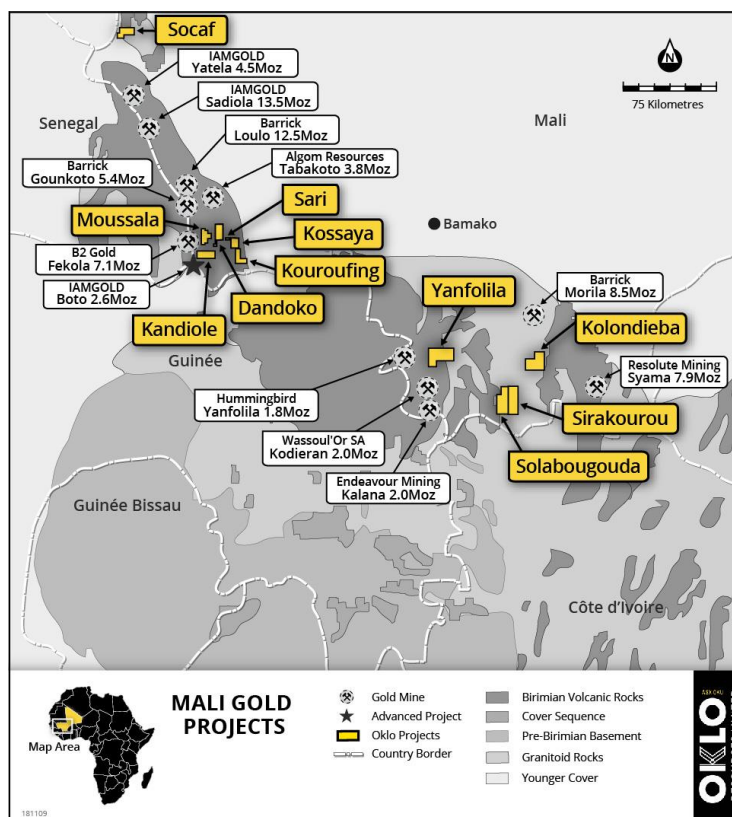


Figure 10: Location of Oklo Projects in West and South Mali

Competent Person's Declaration

The information in this announcement that relates to Exploration Results is based on information compiled by geologists employed by Africa Mining (a wholly owned subsidiary of Oklo Resources) and reviewed by Mr Simon Taylor, who is a member of the Australian Institute of Geoscientists. Mr Taylor is the Managing Director of Oklo Resources Limited. Mr Taylor is considered to have sufficient experience deemed relevant to the style of mineralisation and type of deposit under consideration, and to the activity that he is undertaking to qualify as a Competent Person as defined in the 2012 edition of the "Australasian Code for Reporting of Exploration Results, Mineral Resources and Ore Reserves" (the 2012 JORC Code). Mr Taylor consents to the inclusion in this report of the matters based on this information in the form and context in which it appears.

This report contains information extracted from previous ASX market announcements reported in accordance with the JORC Code (2012) and available for viewing at www.okloresources.com. Oklo Resources confirms that in respect of these announcements it is not aware of any new information or data that materially affects the information included in any original ASX market announcement. The announcements are as follows:

DANDOKO PROJECT:

Announcements dated 21st December 2016, 30th January 2017, 21st February 2017, 3rd March 2017, 7th March 2017, 15th March 2017, 30th March 2017, 6th April 2017, 26th April 2017, 29th May 2017, 21st June 2017, 12th July 2017, 25th July 2017, 14th August 2017, 16th August 2017, 4th September 2017, 28th November 2017, 5th December 2017, 20th December 2017, 5th February 2018, 22nd February 2018, 8th March 2018, 28th March 2018, 3rd May 2018, 16th May 2018, 22nd May 2018, 2nd July 2018, 6th August 2018, 28th August 2018, 3rd September 2018, 19th September 2018, 30th January 2019, 6th March 2019, 15th August 2019, 22nd October 2019, 20th November 2019, 10th December 2019, 17th December 2019, 14th January 2020, 20th January 2020, 29th January 2020 and 25th February 2020.

Table 3: SK1 North RC and DD assay results $\geq 0.10\text{g/t Au}$

Hole ID	From	To	Grade
RCSK20-184	1	2	1.59
RCSK20-184	2	3	0.11
RCSK20-184	5	6	0.61
RCSK20-184	9	10	0.35
RCSK20-184	12	13	0.10
RCSK20-184	16	17	0.10
RCSK20-184	42	43	0.12
RCSK20-184	80	81	0.20
RCSK20-184	82	83	0.24
RCSK20-184	83	84	0.24
RCSK20-184	84	85	0.29
RCSK20-184	92	93	0.27
RCSK20-184	93	94	0.11
RCSK20-184	94	95	2.90
RCSK20-184	99	100	0.16
RCSK20-184	100	101	0.78
RCSK20-184	102	103	0.15
RCSK20-184	105	106	0.67
RCSK20-184	106	107	0.26
RCSK20-184	107	108	1.31
RCSK20-184	108	109	0.19
RCSK20-184	109	110	0.36
RCSK20-184	110	111	0.74
RCSK20-184	111	112	0.60
RCSK20-184	112	113	0.37
RCSK20-184	113	114	0.36
RCSK20-184	114	115	0.38
RCSK20-184	115	116	0.62
RCSK20-184	116	117	0.16
RCSK20-184	118	119	0.20
RCSK20-184	119	120	0.14
RCSK20-184	120	121	0.15
RCSK20-184	122	123	1.86
RCSK20-185	4	5	0.13
RCSK20-185	9	10	0.11
RCSK20-185	15	16	0.60
RCSK20-185	17	18	1.86
RCSK20-185	18	19	0.80
RCSK20-185	19	20	3.25
RCSK20-185	20	21	0.75
RCSK20-185	21	22	0.37
RCSK20-185	22	23	0.14

Hole ID	From	To	Grade
RCSK20-185	23	24	0.33
RCSK20-185	24	25	1.56
RCSK20-185	25	26	1.74
RCSK20-185	26	27	0.13
RCSK20-185	27	28	0.16
RCSK20-185	29	30	0.15
RCSK20-185	30	31	0.32
RCSK20-185	32	33	0.11
RCSK20-185	34	35	0.55
RCSK20-185	39	40	0.17
RCSK20-185	50	51	0.24
RCSK20-185	51	52	0.37
RCSK20-185	52	53	0.54
RCSK20-185	53	54	0.25
RCSK20-185	57	58	0.40
RCSK20-185	58	59	0.12
RCSK20-185	70	71	1.59
RCSK20-185	71	72	0.62
RCSK20-185	72	73	3.61
RCSK20-185	73	74	0.57
RCSK20-185	74	75	0.56
RCSK20-185	75	76	0.49
RCSK20-185	76	77	0.87
RCSK20-185	77	78	0.64
RCSK20-185	78	79	0.81
RCSK20-185	79	80	0.51
RCSK20-185	80	81	0.10
RCSK20-185	83	84	0.18
RCSK20-185	84	85	0.66
RCSK20-185	85	86	1.44
RCSK20-185	86	87	1.67
RCSK20-185	102	103	0.19
RCSK20-190	61	62	0.91
RCSK20-190	62	63	0.38
RCSK20-190	63	64	1.47
RCSK20-190	71	72	0.26
RCSK20-190	72	73	0.15
RCSK20-190	74	75	0.12
RCSK20-190	75	76	0.22
RCSK20-190	76	77	0.10
RCSK20-190	80	81	0.13
RCSK20-190	81	82	0.36
RCSK20-190	82	83	0.20

Hole ID	From	To	Grade
RCSK20-190	83	84	0.16
RCSK20-190	84	85	0.41
RCSK20-190	85	86	0.17
RCSK20-190	86	87	0.13
RCSK20-190	87	88	0.13
RCSK20-190	88	89	0.40
RCSK20-190	89	90	0.71
RCSK20-191	1	2	0.14
RCSK20-191	50	51	0.22
RCSK20-191	58	59	0.24
RCSK20-191	61	62	0.10
RCSK20-191	63	64	0.20
RCSK20-191	64	65	0.16
RCSK20-191	70	71	0.24
RCSK20-191	71	72	0.20
RCSK20-191	75	76	0.11
RCSK20-191	82	83	0.13
RCSK20-192	4	5	0.13
RCSK20-192	5	6	0.21
RCSK20-192	6	7	0.26
RCSK20-192	7	8	0.17
RCSK20-192	8	9	0.25
RCSK20-192	9	10	1.29
RCSK20-192	10	11	0.81
RCSK20-192	11	12	0.11
RCSK20-192	12	13	0.16
RCSK20-192	13	14	0.11
RCSK20-192	15	16	0.25
RCSK20-192	36	37	0.14
RCSK20-193	8	9	0.14
RCSK20-193	9	10	0.17
RCSK20-193	10	11	0.22
RCSK20-193	11	12	0.20
RCSK20-193	12	13	0.35
RCSK20-193	13	14	0.21
RCSK20-193	14	15	0.18
RCSK20-193	16	17	0.26
RCSK20-193	17	18	0.17
RCSK20-193	20	21	0.12
RCSK20-193	22	23	0.70
RCSK20-193	23	24	1.06
RCSK20-193	24	25	0.36
RCSK20-193	27	28	0.47
RCSK20-193	28	29	0.53
RCSK20-193	29	30	0.44
RCSK20-193	31	32	0.10

Hole ID	From	To	Grade
RCSK20-193	36	37	0.19
RCSK20-193	37	38	0.14
RCSK20-193	40	41	0.18
RCSK20-193	42	43	0.14
RCSK20-194	0	1	1.64
RCSK20-194	1	2	0.15
RCSK20-194	2	3	0.14
RCSK20-194	3	4	0.17
RCSK20-194	4	5	0.22
RCSK20-194	5	6	0.21
RCSK20-194	6	7	0.14
RCSK20-194	7	8	0.14
RCSK20-194	8	9	0.13
RCSK20-194	14	15	12.40
RCSK20-194	15	16	0.61
RCSK20-194	16	17	0.38
RCSK20-194	19	20	0.17
RCSK20-194	22	23	2.49
RCSK20-194	23	24	0.12
RCSK20-194	28	29	0.12
RCSK20-194	29	30	0.41
RCSK20-194	33	34	0.47
RCSK20-194	34	35	0.26
RCSK20-194	35	36	0.88
RCSK20-194	36	37	0.48
RCSK20-194	37	38	0.48
RCSK20-194	38	39	0.12
RCSK20-194	39	40	0.31
RCSK20-194	40	41	0.19
RCSK20-194	41	42	0.71
RCSK20-194	42	43	1.10
RCSK20-194	43	44	4.09
RCSK20-194	44	45	4.60
RCSK20-194	45	46	5.42
RCSK20-194	46	47	0.72
RCSK20-194	48	49	0.11
RCSK20-195	1	2	0.18
RCSK20-195	2	3	0.34
RCSK20-195	3	4	0.37
RCSK20-195	4	5	0.23
RCSK20-195	5	6	0.13
RCSK20-195	6	7	0.18
RCSK20-195	7	8	0.15
RCSK20-195	8	9	0.17
RCSK20-195	27	28	0.11
RCSK20-195	32	33	0.12

Hole ID	From	To	Grade
RCSK20-195	38	39	0.21
RCSK20-195	41	42	0.11
RCSK20-195	42	43	1.14
RCSK20-195	43	44	0.13
RCSK20-195	44	45	2.83
RCSK20-195	45	46	0.33
RCSK20-195	46	47	0.30
RCSK20-195	48	49	0.17
RCSK20-195	49	50	0.49
RCSK20-195	50	51	3.34
RCSK20-195	51	52	2.43
RCSK20-195	52	53	0.61
RCSK20-195	53	54	0.69
RCSK20-195	54	55	1.05
RCSK20-195	55	56	0.38
RCSK20-195	56	57	0.38
RCSK20-195	57	58	0.15
RCSK20-196	19	20	0.74
RCSK20-196	28	29	0.47
RCSK20-196	29	30	0.37
RCSK20-196	33	34	0.11
RCSK20-197	9	10	0.20
RCSK20-197	39	40	0.14
RCSK20-197	41	42	0.56
RCSK20-197	42	43	0.11
RCSK20-197	43	44	0.18
RCSK20-197	44	45	0.27
RCSK20-197	45	46	0.65
RCSK20-197	46	47	2.14
RCSK20-197	47	48	0.43
RCSK20-197	50	51	0.10
RCSK20-198	0	1	0.23
RCSK20-198	1	2	0.20
RCSK20-198	2	3	0.14
RCSK20-198	3	4	0.21
RCSK20-198	4	5	0.21
RCSK20-198	5	6	0.19
RCSK20-198	6	7	0.37
RCSK20-198	7	8	0.55
RCSK20-198	8	9	0.53
RCSK20-198	9	10	0.66
RCSK20-198	10	11	0.74
RCSK20-198	11	12	3.10
RCSK20-198	12	13	3.78
RCSK20-198	13	14	8.97
RCSK20-198	14	15	1.09

Hole ID	From	To	Grade
RCSK20-198	15	16	0.23
RCSK20-198	19	20	0.10
RCSK20-199	2	3	0.15
RCSK20-199	3	4	0.24
RCSK20-199	4	5	0.41
RCSK20-199	5	6	0.15
RCSK20-199	6	7	0.17
RCSK20-199	7	8	0.12
RCSK20-199	8	9	0.62
RCSK20-199	9	10	0.85
RCSK20-199	10	11	0.40
RCSK20-199	11	12	0.11
RCSK20-199	15	16	0.14
RCSK20-199	17	18	0.14
RCSK20-199	22	23	1.29
RCSK20-199	23	24	1.34
RCSK20-199	24	25	10.50
RCSK20-199	25	26	53.20
RCSK20-199	26	27	2.72
RCSK20-199	27	28	0.42
RCSK20-199	28	29	4.01
RCSK20-199	29	30	0.54
RCSK20-199	31	32	0.33
RCSK20-199	32	33	0.18
RCSK20-199	33	34	0.48
RCSK20-199	34	35	0.52
RCSK20-199	35	36	0.64
RCSK20-199	36	37	0.72
RCSK20-199	37	38	0.53
RCSK20-199	38	39	0.12
RCSK20-199	40	41	0.89
RCSK20-199	42	43	0.15
RCSK20-199	43	44	0.14
RCSK20-200	1	2	0.26
RCSK20-200	2	3	0.12
RCSK20-200	3	4	0.14
RCSK20-200	4	5	0.12
RCSK20-200	5	6	0.29
RCSK20-200	6	7	0.15
RCSK20-200	7	8	0.14
RCSK20-200	8	9	0.14
RCSK20-200	9	10	0.15
RCSK20-200	15	16	0.10
RCSK20-200	16	17	0.42
RCSK20-200	36	37	0.33
RCSK20-200	37	38	0.10

Hole ID	From	To	Grade
RCSK20-200	38	39	0.13
RCSK20-200	39	40	0.78
RCSK20-200	41	42	0.14
RCSK20-201	0	1	0.11
RCSK20-201	1	2	0.10
RCSK20-201	3	4	0.10
RCSK20-201	4	5	0.12
RCSK20-201	5	6	0.14
RCSK20-201	6	7	0.17
RCSK20-201	24	25	0.11
RCSK20-201	46	47	0.22
RCSK20-201	47	48	0.81
RCSK20-201	72	73	0.25
RCSK20-201	73	74	0.56
RCSK20-201	74	75	2.90
RCSK20-201	75	76	5.13
RCSK20-201	76	77	2.57
RCSK20-201	77	78	0.49
RCSK20-201	78	79	0.80
RCSK20-201	79	80	0.61
RCSK20-201	80	81	2.87
RCSK20-201	81	82	6.44
RCSK20-201	82	83	0.40
RCSK20-201	83	84	0.52
RCSK20-201	84	85	0.24
RCSK20-202	1	2	0.13
RCSK20-202	2	3	0.15
RCSK20-202	3	4	0.22
RCSK20-202	4	5	0.26
RCSK20-202	5	6	0.21
RCSK20-202	6	7	0.47
RCSK20-202	7	8	0.70
RCSK20-202	8	9	0.79
RCSK20-202	9	10	1.00
RCSK20-202	10	11	1.29
RCSK20-202	11	12	7.62
RCSK20-202	12	13	2.42
RCSK20-202	13	14	0.29
RCSK20-202	14	15	0.27
RCSK20-202	15	16	0.29
RCSK20-203	6	7	0.10
RCSK20-203	13	14	0.11
RCSK20-203	14	15	0.12
RCSK20-203	33	34	0.18
RCSK20-204	7	8	0.25
RCSK20-204	8	9	0.15

Hole ID	From	To	Grade
RCSK20-204	9	10	0.20
RCSK20-204	10	11	0.12
RCSK20-204	14	15	1.19
RCSK20-204	15	16	0.60
RCSK20-204	16	17	0.80
RCSK20-204	17	18	1.04
RCSK20-204	18	19	0.11
RCSK20-204	27	28	0.11
RCSK20-204	28	29	0.24
RCSK20-204	29	30	0.68
RCSK20-204	30	31	0.85
RCSK20-204	31	32	1.02
RCSK20-204	33	34	0.11
RCSK20-204	34	35	0.13
RCSK20-204	36	37	0.10
RCSK20-205	0	1	22.30
RCSK20-205	1	2	0.35
RCSK20-205	17	18	0.31
RCSK20-205	18	19	0.42
RCSK20-205	20	21	18.90
RCSK20-205	21	22	1.56
RCSK20-205	22	23	0.93
RCSK20-205	23	24	0.88
RCSK20-205	24	25	12.40
RCSK20-205	25	26	3.81
RCSK20-205	26	27	1.22
RCSK20-205	27	28	1.13
RCSK20-205	28	29	0.79
RCSK20-205	29	30	0.55
RCSK20-205	30	31	3.30
RCSK20-205	31	32	3.77
RCSK20-205	32	33	1.84
RCSK20-205	33	34	0.94
RCSK20-205	34	35	0.58
RCSK20-205	35	36	0.82
RCSK20-205	36	37	0.99
RCSK20-205	37	38	0.82
RCSK20-205	38	39	0.28
RCSK20-205	39	40	0.33
RCSK20-205	41	42	0.14
RCSK20-205	42	43	0.19
RCSK20-205	44	45	0.12
RCSK20-205	48	49	0.11
RCSK20-205	50	51	0.29
RCSK20-205	51	52	0.72
RCSK20-205	52	53	0.38

Hole ID	From	To	Grade
RCSK20-205	53	54	0.42
RCSK20-205	54	55	0.16
RCSK20-205	56	57	0.12
RCSK20-205	60	61	0.24
RCSK20-206	0	1	0.12
RCSK20-206	1	2	0.14
RCSK20-206	2	3	0.68
RCSK20-206	3	4	0.13
RCSK20-206	4	5	0.18
RCSK20-206	5	6	0.14
RCSK20-206	6	7	0.17
RCSK20-206	7	8	0.17
RCSK20-206	8	9	0.23
RCSK20-206	9	10	0.22
RCSK20-206	10	11	0.15
RCSK20-206	11	12	0.21
RCSK20-206	16	17	0.28
RCSK20-206	17	18	0.33
RCSK20-206	19	20	0.10
RCSK20-206	27	28	0.31
RCSK20-206	28	29	0.16
RCSK20-206	29	30	0.18
RCSK20-206	42	43	0.19
RCSK20-206	43	44	0.10
RCSK20-206	45	46	0.13
RCSK20-206	46	47	0.19
RCSK20-206	47	48	0.22
RCSK20-206	48	49	0.11
RCSK20-206	49	50	0.14
RCSK20-206	50	51	0.20
RCSK20-206	51	52	0.41
RCSK20-206	52	53	0.63
RCSK20-206	53	54	1.18
RCSK20-206	54	55	0.35
RCSK20-206	55	56	1.50
RCSK20-206	56	57	1.10
RCSK20-206	57	58	5.35
RCSK20-206	58	59	10.60
RCSK20-206	59	60	6.97
RCSK20-206	60	61	40.00
RCSK20-206	61	62	82.40
RCSK20-206	62	63	29.00
RCSK20-206	63	64	45.60
RCSK20-206	64	65	45.90
RCSK20-206	65	66	6.06
RCSK20-206	66	67	25.50

Hole ID	From	To	Grade
RCSK20-206	67	68	17.60
RCSK20-206	68	69	4.51
RCSK20-206	69	70	1.35
RCSK20-206	70	71	0.51
RCSK20-206	71	72	0.56
RCSK20-206	72	73	4.06
RCSK20-206	73	74	0.41
RCSK20-206	74	75	0.40
RCSK20-206	75	76	0.35
RCSK20-206	76	77	0.44
RCSK20-206	77	78	0.58
RCSK20-206	78	79	0.62
RCSK20-206	79	80	0.49
RCSK20-206	80	81	0.62
RCSK20-206	81	82	0.71
RCSK20-206	82	83	1.32
RCSK20-206	83	84	1.49
RCSK20-207	0	1	0.93
RCSK20-207	1	2	0.97
RCSK20-207	2	3	0.90
RCSK20-207	3	4	1.03
RCSK20-207	4	5	1.28
RCSK20-207	5	6	0.69
RCSK20-207	6	7	1.54
RCSK20-207	7	8	0.95
RCSK20-207	8	9	1.07
RCSK20-207	9	10	0.24
RCSK20-207	12	13	0.52
RCSK20-207	14	15	0.11
RCSK20-207	36	37	0.29
RCSK20-207	39	40	0.11
RCSK20-207	40	41	0.16
RCSK20-207	41	42	0.14
RCSK20-207	42	43	0.53
RCSK20-207	43	44	0.37
RCSK20-207	44	45	0.33
RCSK20-207	45	46	0.34
RCSK20-207	46	47	0.28
RCSK20-207	47	48	0.95
RCSK20-207	54	55	0.22
RCSK20-207	55	56	0.11
RCSK20-207	57	58	0.12
RCSK20-207	58	59	0.17
RCSK20-207	63	64	0.19
RCSK20-207	64	65	0.43
RCSK20-207	65	66	0.28

Hole ID	From	To	Grade
RCSK20-207	66	67	0.31
RCSK20-207	67	68	0.18
RCSK20-207	68	69	0.19
RCSK20-207	69	70	0.25
RCSK20-207	70	71	0.74
RCSK20-207	71	72	0.70
RCSK20-207	72	73	2.10
RCSK20-207	73	74	2.02
RCSK20-207	74	75	0.81
RCSK20-207	75	76	2.85
RCSK20-207	76	77	3.42
RCSK20-207	77	78	11.20
RCSK20-207	78	79	19.70
RCSK20-207	79	80	7.00
RCSK20-207	80	81	4.62
RCSK20-207	81	82	8.26
RCSK20-207	82	83	2.43
RCSK20-207	83	84	3.57
RCSK20-207	84	85	52.70
RCSK20-207	85	86	4.40
RCSK20-207	86	87	7.77
RCSK20-207	87	88	7.41
RCSK20-207	88	89	5.30
RCSK20-207	89	90	4.91
RCSK20-207	90	91	26.90
RCSK20-207	91	92	6.15
RCSK20-207	92	93	3.37
RCSK20-207	93	94	3.53
RCSK20-207	94	95	3.20
RCSK20-207	95	96	1.01
RCSK20-208	0	1	1.27
RCSK20-208	1	2	1.17
RCSK20-208	2	3	0.80
RCSK20-208	3	4	0.66
RCSK20-208	4	5	0.72
RCSK20-208	5	6	0.22
RCSK20-208	6	7	1.19
RCSK20-208	7	8	0.41
RCSK20-208	8	9	0.46
RCSK20-208	9	10	0.31
RCSK20-208	10	11	0.25
RCSK20-208	11	12	0.21
RCSK20-208	12	13	1.21
RCSK20-208	13	14	0.16
RCSK20-208	14	15	0.10
RCSK20-208	18	19	0.12

Hole ID	From	To	Grade
RCSK20-208	21	22	0.22
RCSK20-208	22	23	0.23
RCSK20-208	27	28	0.19
RCSK20-208	28	29	0.17
RCSK20-208	29	30	0.79
RCSK20-208	30	31	0.34
RCSK20-208	31	32	0.18
RCSK20-208	32	33	0.10
RCSK20-208	33	34	0.10
RCSK20-208	34	35	0.47
RCSK20-208	35	36	0.44
RCSK20-208	36	37	1.61
RCSK20-208	37	38	3.86
RCSK20-208	38	39	3.76
RCSK20-208	39	40	4.40
RCSK20-208	40	41	2.75
RCSK20-208	41	42	1.19
RCSK20-208	42	43	1.52
RCSK20-208	43	44	0.13
RCSK20-208	48	49	0.13
RCSK20-208	49	50	0.22
RCSK20-208	60	61	0.10
RCSK20-209	3	4	0.13
RCSK20-209	4	5	0.25
RCSK20-209	5	6	0.23
RCSK20-209	6	7	0.20
RCSK20-209	7	8	0.15
RCSK20-209	8	9	0.18
RCSK20-209	9	10	0.14
RCSK20-209	10	11	0.12
RCSK20-209	11	12	0.18
RCSK20-209	12	13	0.18
RCSK20-209	13	14	0.27
RCSK20-209	14	15	0.99
RCSK20-209	15	16	0.56
RCSK20-209	16	17	0.71
RCSK20-209	17	18	8.20
RCSK20-209	18	19	8.65
RCSK20-209	19	20	3.86
RCSK20-209	20	21	3.13
RCSK20-209	21	22	1.28
RCSK20-209	22	23	0.12
RCSK20-209	23	24	0.11
RCSK20-209	24	25	0.29
RCSK20-209	25	26	0.12
RCSK20-209	26	27	0.53

Hole ID	From	To	Grade
RCSK20-209	27	28	0.35
RCSK20-209	40	41	0.12
RCSK20-209	42	43	0.38
RCSK20-209	43	44	0.14
RCSK20-209	44	45	0.64
RCSK20-209	50	51	0.30
RCSK20-209	51	52	0.15
RCSK20-210	86	87	0.11
RCSK20-210	98	99	0.81
RCSK20-210	99	100	0.20
RCSK20-210	100	101	2.20
RCSK20-210	101	102	1.84
RCSK20-210	102	103	1.12
RCSK20-210	103	104	1.64
RCSK20-210	104	105	1.71
RCSK20-210	105	106	2.17
RCSK20-210	106	107	2.36
RCSK20-210	107	108	1.45
RCSK20-210	108	109	1.37
RCSK20-210	109	110	2.38
RCSK20-210	110	111	3.47
RCSK20-210	112	113	5.23
RCSK20-210	113	114	9.00
RCSK20-210	114	115	7.79
RCSK20-210	115	116	14.20
RCSK20-210	116	117	7.00
RCSK20-210	117	118	1.03
RCSK20-210	118	119	0.16
RCSK20-210	119	120	0.30
RCSK20-211	23	24	0.21
RCSK20-211	24	25	0.24
RCSK20-211	27	28	0.11
RCSK20-211	34	35	0.62
RCSK20-211	35	36	0.26
RCSK20-211	36	37	0.13
RCSK20-211	37	38	0.13
RCSK20-211	38	39	0.96
RCSK20-211	39	40	0.18
RCSK20-211	40	41	0.12
RCSK20-211	41	42	0.13
RCSK20-211	49	50	0.12
RCSK20-212	1	2	0.30
RCSK20-212	2	3	0.11
RCSK20-212	3	4	0.12
RCSK20-212	7	8	0.12
RCSK20-212	9	10	0.20

Hole ID	From	To	Grade
RCSK20-212	10	11	0.14
RCSK20-212	11	12	0.29
RCSK20-212	12	13	0.10
RCSK20-212	16	17	0.13
RCSK20-212	17	18	1.85
RCSK20-212	18	19	0.65
RCSK20-212	19	20	0.14
RCSK20-212	20	21	0.10
RCSK20-212	22	23	0.14
RCSK20-212	54	55	0.12
RCSK20-213	36	37	0.23
RCSK20-213	37	38	0.33
RCSK20-213	41	42	0.22
RCSK20-213	42	43	0.70
RCSK20-213	43	44	0.17
RCSK20-213	44	45	0.36
RCSK20-213	45	46	0.42
RCSK20-213	46	47	0.99
RCSK20-213	47	48	0.19
RCSK20-213	48	49	0.11
RCSK20-213	54	55	0.35
RCSK20-213	55	56	0.33
RCSK20-213	56	57	0.26
RCSK20-213	57	58	0.48
RCSK20-213	58	59	0.87
RCSK20-213	59	60	0.13
RCSK20-213	67	68	0.30
RCSK20-213	68	69	0.11
RCSK20-213	69	70	0.10
RCSK20-214	1	2	0.26
RCSK20-214	2	3	0.23
RCSK20-214	3	4	0.18
RCSK20-214	4	5	0.23
RCSK20-214	5	6	0.21
RCSK20-214	6	7	0.29
RCSK20-214	7	8	0.29
RCSK20-214	8	9	0.32
RCSK20-214	9	10	0.60
RCSK20-214	10	11	0.38
RCSK20-214	11	12	0.51
RCSK20-214	12	13	0.69
RCSK20-214	13	14	0.46
RCSK20-214	14	15	1.65
RCSK20-214	15	16	1.48
RCSK20-214	16	17	0.98
RCSK20-214	17	18	1.05

Hole ID	From	To	Grade
RCSK20-214	18	19	1.08
RCSK20-214	19	20	0.71
RCSK20-214	20	21	0.71
RCSK20-214	21	22	0.83
RCSK20-214	22	23	0.60
RCSK20-214	23	24	2.75
RCSK20-214	24	25	0.53
RCSK20-214	25	26	0.39
RCSK20-214	26	27	0.17
RCSK20-214	27	28	0.56
RCSK20-214	28	29	1.46
RCSK20-214	29	30	0.90
RCSK20-214	30	31	0.59
RCSK20-214	31	32	0.76
RCSK20-214	32	33	0.10
RCSK20-214	36	37	0.16
RCSK20-214	37	38	0.20
RCSK20-214	38	39	0.18
RCSK20-214	39	40	0.42
RCSK20-214	40	41	0.16
RCSK20-214	41	42	0.17
RCSK20-214	42	43	0.19
RCSK20-214	43	44	0.42
RCSK20-214	44	45	0.81
RCSK20-214	45	46	0.33
RCSK20-214	46	47	0.33
RCSK20-214	47	48	0.17
RCSK20-214	48	49	0.29
RCSK20-214	49	50	1.91
RCSK20-214	50	51	0.43
RCSK20-214	51	52	0.68
RCSK20-214	52	53	0.57
RCSK20-214	53	54	0.84
RCSK20-214	54	55	0.22
RCSK20-214	55	56	0.39
RCSK20-214	56	57	0.30
RCSK20-214	57	58	0.34
RCSK20-214	58	59	0.36
RCSK20-214	59	60	0.21
RCSK20-214	60	61	0.41
RCSK20-214	61	62	2.32
RCSK20-214	62	63	1.20
RCSK20-214	63	64	1.07
RCSK20-214	64	65	0.68
RCSK20-214	65	66	0.80
RCSK20-214	66	67	1.98

Hole ID	From	To	Grade
RCSK20-214	67	68	2.58
RCSK20-214	68	69	0.61
RCSK20-214	69	70	0.34
RCSK20-214	70	71	0.26
RCSK20-214	71	72	0.12
RCSK20-215	0	1	0.14
RCSK20-215	2	3	0.17
RCSK20-215	4	5	0.18
RCSK20-215	5	6	0.17
RCSK20-215	6	7	0.26
RCSK20-215	7	8	0.18
RCSK20-215	8	9	0.18
RCSK20-215	13	14	0.14
RCSK20-215	16	17	0.53
RCSK20-215	28	29	0.12
RCSK20-215	29	30	0.37
RCSK20-215	30	31	0.31
RCSK20-215	31	32	0.30
RCSK20-215	32	33	0.62
RCSK20-215	33	34	1.52
RCSK20-215	34	35	0.39
RCSK20-215	35	36	0.34
RCSK20-215	36	37	0.60
RCSK20-215	37	38	0.62
RCSK20-215	38	39	0.41
RCSK20-215	39	40	0.40
RCSK20-215	40	41	0.47
RCSK20-215	41	42	1.50
RCSK20-215	42	43	0.36
RCSK20-215	43	44	0.10
RCSK20-215	44	45	0.41
RCSK20-215	45	46	0.61
RCSK20-215	46	47	0.78
RCSK20-215	47	48	0.73
RCSK20-215	48	49	0.28
RCSK20-215	49	50	0.27
RCSK20-215	50	51	0.50
RCSK20-215	51	52	0.10
RCSK20-215	56	57	0.19
RCSK20-215	58	59	0.23
RCSK20-215	59	60	2.70
RCSK20-215	60	61	0.39
RCSK20-215	61	62	1.17
RCSK20-215	62	63	0.53
RCSK20-215	63	64	0.83
RCSK20-215	64	65	1.24

Hole ID	From	To	Grade
RCSK20-215	65	66	0.41
RCSK20-215	66	67	0.53
RCSK20-215	67	68	1.65
RCSK20-215	68	69	2.01
RCSK20-215	69	70	0.14
RCSK20-215	70	71	0.22
RCSK20-215	71	72	2.28
RCSK20-215	72	73	0.19
RCSK20-215	73	74	0.21
RCSK20-215	74	75	0.34
RCSK20-215	75	76	0.13
RCSK20-215	77	78	0.10
RCSK20-215	78	79	0.14
RCSK20-215	79	80	0.11
RCSK20-215	81	82	0.10
RCSK20-215	82	83	0.14
RCSK20-215	83	84	0.14
RCSK20-215	84	85	0.19
RCSK20-215	85	86	0.25
RCSK20-215	86	87	0.47
RCSK20-215	87	88	0.34
RCSK20-215	88	89	0.43
RCSK20-215	89	90	0.43
RCSK20-215	90	91	2.74
RCSK20-215	91	92	9.23
RCSK20-215	92	93	6.88
RCSK20-215	93	94	0.44
RCSK20-215	94	95	0.39
RCSK20-215	95	96	0.21
RCSK20-215	96	97	0.39
RCSK20-215	97	98	0.14
RCSK20-216	0	1	0.30
RCSK20-216	1	2	0.19
RCSK20-216	2	3	0.71
RCSK20-216	3	4	0.82
RCSK20-216	4	5	1.35
RCSK20-216	5	6	1.95
RCSK20-216	6	7	2.63
RCSK20-216	7	8	4.17
RCSK20-216	8	9	6.37
RCSK20-216	9	10	0.96
RCSK20-216	10	11	0.45
RCSK20-216	11	12	0.51
RCSK20-216	12	13	1.23
RCSK20-216	13	14	2.33
RCSK20-216	14	15	0.44

Hole ID	From	To	Grade
RCSK20-216	15	16	0.53
RCSK20-216	16	17	0.23
RCSK20-216	17	18	0.32
RCSK20-216	18	19	0.43
RCSK20-216	19	20	1.79
RCSK20-216	20	21	0.14
RCSK20-216	21	22	0.19
RCSK20-216	22	23	0.55
RCSK20-216	23	24	0.56
RCSK20-216	24	25	0.21
RCSK20-216	25	26	0.14
RCSK20-216	30	31	0.16
RCSK20-216	31	32	0.14
RCSK20-216	33	34	0.20
RCSK20-216	34	35	0.27
RCSK20-216	35	36	0.49
RCSK20-216	36	37	0.11
RCSK20-216	38	39	0.11
RCSK20-216	39	40	3.51
RCSK20-216	40	41	0.27
RCSK20-216	41	42	0.33
RCSK20-216	43	44	0.19
RCSK20-216	44	45	0.20
RCSK20-216	45	46	0.11
RCSK20-216	58	59	0.11
RCSK20-216	59	60	0.20
RCSK20-216	60	61	0.36
RCSK20-216	61	62	0.68
RCSK20-216	62	63	1.77
RCSK20-216	63	64	1.02
RCSK20-216	64	65	0.12
RCSK20-216	65	66	0.51
RCSK20-216	66	67	0.74
RCSK20-216	67	68	0.91
RCSK20-216	68	69	1.19
RCSK20-216	69	70	0.55
RCSK20-216	70	71	0.37
RCSK20-216	71	72	0.53
RCSK20-216	72	73	1.27
RCSK20-216	73	74	0.15
RCSK20-216	74	75	0.10
RCSK20-216	75	76	0.12
RDSK20-062	32	33	0.11
RDSK20-062	39	40	0.10
RDSK20-062	45	46	0.10
RDSK20-062	159	160	1.61

Hole ID	From	To	Grade
RDSK20-062	160	161	0.71
RDSK20-062	161	162	0.60
RDSK20-062	162	163	0.10
RDSK20-062	163	164	0.18
RDSK20-062	164	165	0.29
RDSK20-062	165	166	0.82
RDSK20-062	166	167	0.72
RDSK20-062	167	168	4.03
RDSK20-062	168	169	15.00
RDSK20-062	169	170	24.50
RDSK20-062	170	171	0.41
RDSK20-062	171	172	19.90
RDSK20-062	172	173	102.37
RDSK20-062	173	174	23.50
RDSK20-062	174	175	0.99
RDSK20-062	175	176	0.35
RDSK20-062	176	177	0.46
RDSK20-062	177	178	0.32
RDSK20-062	178	179	0.21
RDSK20-062	179	180	0.34
RDSK20-062	181	182	0.12
RDSK20-062	182	183	0.52
RDSK20-062	183	184	2.00
RDSK20-062	184	185	0.29
RDSK20-062	185	186	0.28
RDSK20-062	186	187	0.93
RDSK20-062	187	188	3.62
RDSK20-062	188	189	1.24
RDSK20-062	189	190	0.83
RDSK20-062	190	191	0.96
RDSK20-062	191	192	1.21
RDSK20-062	192	193	0.82
RDSK20-062	193	194	1.09
RDSK20-062	194	195	0.71
RDSK20-062	195	196	2.22
RDSK20-062	196	197	0.52
RDSK20-062	213	214	0.18

NB: All gold assays $\geq 0.1\text{g/t}$ are listed.

JORC CODE, 2012 EDITION – TABLE 1

Section 1 Sampling Techniques and Data

CRITERIA	JORC CODE EXPLANATION	COMMENTARY
Sampling techniques	<ul style="list-style-type: none"> ▶ Nature and quality of sampling, measures taken to ensure sample representivity and the appropriate calibration of any measurement tools or systems used. ▶ Aspects of the determination of mineralisation that are Material to the Public Report. ▶ In cases where 'industry standard' work has been done this would be relatively simple (eg 'reverse circulation drilling was used to obtain 1 m samples from which 3 kg was pulverised to produce a 30 g charge for fire assay'). In other cases more explanation may be required, such as where there is coarse gold that has inherent sampling problems. Unusual commodities or mineralisation types (eg submarine nodules) may warrant disclosure of detailed information. 	<ul style="list-style-type: none"> ▶ All holes have been routinely sampled on a 1m interval for gold ▶ 1 metre samples are preserved for future assay as required. ▶ RC Samples were collected in situ at the drill site and are split collecting 2 to 3 kg per sample. Certified reference material and sample duplicates were inserted at regular intervals. ▶ DD samples are cut to half core on 1m intervals. ▶ All samples were submitted SGS, Bamako Mali using a 50g Fire Assay gold analysis with a 10ppb Au detection level.
Drilling techniques	<ul style="list-style-type: none"> ▶ Drill type (eg core, reverse circulation, open-hole hammer, rotary air blast, auger, Bangka, sonic, etc) and details (eg core diameter, triple or standard tube, depth of diamond tails, face<sampling bit or other type, whether core is oriented and if so, by what method, etc). 	<ul style="list-style-type: none"> ▶ RC drilling was carried out by AMS drilling ▶ DD drilling was undertaken by AMS drilling and utilised PQ and HQ triple tube drilling
Drill sample recovery	<ul style="list-style-type: none"> ▶ Method of recording and assessing core and chip sample recoveries and results assessed. ▶ Measures taken to maximise sample recovery and ensure representative nature of the samples. ▶ Whether a relationship exists between sample recovery and grade and whether sample bias may have occurred due to preferential loss/gain of fine/coarse material. 	<ul style="list-style-type: none"> ▶ An initial visual estimate of RC sample recovery was undertaken at the drill rig for each sample metre collected. ▶ Collected samples were weighed to ensure consistency of sample size and monitor sample recoveries. ▶ For DD core recovery and RQD observations are made. ▶ A number of zones of poor recovery were encountered in drilling. Where recovery has been deemed to be poor or was null it has been treated as having a 0ppm grade in any compositing undertaken. ▶ No systematic sampling issue, recovery issue or bias was picked up and it is therefore considered that both sample recovery and quality is adequate for the drilling technique employed
Logging	<ul style="list-style-type: none"> ▶ Whether core and chip samples have been geologically and geotechnically logged to a level of detail to support appropriate Mineral Resource estimation, mining studies and metallurgical studies. ▶ Whether logging is qualitative or quantitative in nature. Core (or costean, channel, etc) photography. ▶ The total length and percentage of the relevant intersections logged. 	<ul style="list-style-type: none"> ▶ All drill samples were geologically logged by Oklo Resources subsidiary Africa Mining geologists. ▶ Geological logging used a standardised logging system.
Sub-sampling techniques and sample preparation	<ul style="list-style-type: none"> ▶ If core, whether cut or sawn and whether quarter, half or all core taken. ▶ If non-core, whether riffled, tube sampled, rotary split, etc and whether sampled wet or dry. ▶ For all sample types, the nature, quality and appropriateness of the sample preparation technique. ▶ Quality control procedures adopted for all sub-sampling stages to maximise representivity of samples. ▶ Measures taken to ensure that the sampling is representative of the in situ material collected, including for instance results for field duplicate/second-half sampling. 	<ul style="list-style-type: none"> ▶ RC samples were split utilizing a 3 tier riffle splitter with a 1m sample being taken. ▶ Duplicates were taken to evaluate representativeness ▶ Further sample preparation was undertaken at the SGS laboratories by SGS laboratory staff ▶ All DD core was ½ cut and ¼ cut when a duplicate sample was taken. ▶ Duplicates were taken to evaluate representativeness ▶ At the laboratory, samples were weighed, dried and fine crushed to 70% <2mm (jaw crusher), pulverized and split to 85 % < 75 um. Gold is assayed by fire assay (50g charge) with an AAS

CRITERIA	JORC CODE EXPLANATION	COMMENTARY
	<ul style="list-style-type: none"> Whether sample sizes are appropriate to the grain size of the material being sampled. 	<p>Finish.</p> <ul style="list-style-type: none"> Sample pulps were returned from the SGS laboratory under secure "chain of custody" procedure by Africa Mining staff and are being stored in a secure location for possible future analysis. Sample sizes and laboratory preparation techniques are considered to be appropriate for this early stage exploration and the commodity being targeted.
Quality of assay data and laboratory tests	<ul style="list-style-type: none"> The nature, quality and appropriateness of the assaying and laboratory procedures used and whether the technique is considered partial or total. For geophysical tools, spectrometers, handheld XRF instruments, etc, the parameters used in determining the analysis including instrument make and model, reading times, calibrations factors applied and their derivation, etc. Nature of quality control procedures adopted (eg standards, blanks, duplicates, external laboratory checks) and whether acceptable levels of accuracy (ie lack of bias) and precision have been established. 	<ul style="list-style-type: none"> Analysis for gold on AC, RC and diamond samples is undertaken at SGS Bamako by 50g Fire Assay with an AAS finish to a lower detection limit of 10ppb Au. Fire assay is considered a "total" assay technique. No field non assay analysis instruments were used in the analyses reported. A review of certified reference material and sample blanks inserted by the Company indicated no significant analytical bias or preparation errors in the reported analyses. Results of analyses for field sample duplicates are consistent with the style of mineralisation evaluated and considered to be representative of the geological zones which were sampled. Internal laboratory QAQC checks are reported by the laboratory and a review of the QAQC reports suggests the laboratory is performing within acceptable limits.
Verification of sampling and assaying	<ul style="list-style-type: none"> The verification of significant intersections by either independent or alternative company personnel. The use of twinned holes. Documentation of primary data, data entry procedures, data verification, data storage (physical and electronic) protocols. Discuss any adjustment to assay data. 	<ul style="list-style-type: none"> All drill hole data is paper logged at the drill site and then digitally entered by Company geologists at the site office. All digital data is verified and validated by the Company's database consultant in Paris before loading into the drill hole database. No twinning of holes was undertaken in this program. Reported drill results were compiled by the company's geologists, verified by the Company's database administrator and exploration manager. No adjustments to assay data were made.
Location of data points	<ul style="list-style-type: none"> Accuracy and quality of surveys used to locate drill holes (collar and down-hole surveys), trenches, mine workings and other locations used in Mineral Resource estimation. Specification of the grid system used. Quality and adequacy of topographic control. 	<ul style="list-style-type: none"> AC, RC and diamond drill hole collars are positioned using differential GPS (DGPS). Accuracy of the DGPS < +/- 0.1m and is considered appropriate for this level of exploration The grid system is UTM Zone 29N
Data spacing and distribution	<ul style="list-style-type: none"> Data spacing for reporting of Exploration Results. Whether the data spacing and distribution is sufficient to establish the degree of geological and grade continuity appropriate for the Mineral Resource and Ore Reserve estimation procedure(s) and classifications applied. Whether sample compositing has been applied. 	<ul style="list-style-type: none"> RC and DD drilling is now being undertaken on a ~20x40m spacing as infill undertaken in areas of identified higher grade zones. Drilling reported in this program is being designed to infill or extend known mineralisation to a sufficient density of drilling to enable the estimation of a maiden resource.
Orientation of data in relation to geological structure	<ul style="list-style-type: none"> Whether the orientation of sampling achieves unbiased sampling of possible structures and the extent to which this is known, considering the deposit type. If the relationship between the drilling orientation and the orientation of key mineralised structures is considered to have introduced a sampling bias, this should be assessed and reported if material. 	<ul style="list-style-type: none"> Exploration is at an early stage and, as such, knowledge on exact location of mineralisation and its relation to lithological and structural boundaries is not accurately known. However, the current hole orientation is considered appropriate for the program to reasonably assess the prospectivity of known structures interpreted from other data sources.

CRITERIA	JORC CODE EXPLANATION	COMMENTARY
Sample security	<ul style="list-style-type: none"> The measures taken to ensure sample security. 	<ul style="list-style-type: none"> RC and diamond samples were collected from the company camp by SGS and taken to the SGS laboratory in Bamako under secure "chain of custody" procedure by Africa Mining staff. Sample pulps were returned from the SGS laboratory under secure "chain of custody" procedure by Africa Mining staff and have been stored in a secure location. The AC samples remaining after splitting are removed from the site and trucked to the exploration camp where they are stored under security for future reference for a minimum of 6 months
Audits or reviews	<ul style="list-style-type: none"> The results of any audits or reviews of sampling techniques and data. 	<ul style="list-style-type: none"> There have been no external audit or review of the Company's sampling techniques or data at this early exploration stage.

Section 2 Reporting of Exploration Results

CRITERIA	JORC CODE EXPLANATION	CRITERIA
Mineral tenement and land tenure status	<ul style="list-style-type: none"> Type, reference name/number, location and ownership including agreements or material issues with third parties such as joint ventures, partnerships, overriding royalties, native title interests, historical sites, wilderness or national park and environmental settings. The security of the tenure held at the time of reporting along with any known impediments to obtaining a licence to operate in the area. 	<ul style="list-style-type: none"> The results reported in this report are all contained within the Dandoko Exploration Permit, Gombaly Exploration Permit which are held 100% by Africa Mining SARL, a wholly owned subsidiary of Oklo Resources Limited. The Dandoko permit (100km²) which was renewed on the 10/8/17, for a period of 3 years and renewable twice, each for a period of 2 years: The Gombaly permit (34km²) which was granted on the 10/8/17, for a period of 3 years and renewable twice, each for a period of 2 years
Exploration done by other parties	<ul style="list-style-type: none"> Acknowledgment and appraisal of exploration by other parties. 	<ul style="list-style-type: none"> The area that is presently covered by the Dandoko permit was explored intermittently by Compass Gold Corporation between 2010 and 2013. Exploration consisted of aeromagnetic surveys, gridding, soil sampling and minor reconnaissance (RC) drilling. The area that is presently covered by the Mousalla permit was explored intermittently by Compass Gold Corporation between 2010 and 2013. Exploration consisted of aeromagnetic surveys, gridding, soil sampling. Ashanti Mali undertook reconnaissance soil sampling surveys over part of the license area.
Geology	<ul style="list-style-type: none"> Deposit type, geological setting and style of mineralisation. 	<ul style="list-style-type: none"> The deposit style targeted for exploration is orogenic lode gold. This style of mineralisation can occur as veins or disseminations in altered (often silicified) host rock or as pervasive alteration over a broad zone. Deposit are often found in close proximity to linear geological structures (faults & shears) often associated with deep-seated structures. Lateritic weathering is common within the project area. The depth to fresh rock is variable and may extend up to 50-70m below surface and in this drill program weathering of >150m was encountered
Drill hole Information	<ul style="list-style-type: none"> A summary of all information material to the understanding of the exploration results including a tabulation of the following information for all Material drill holes: 	<ul style="list-style-type: none"> Locations are tabulated within the report and are how on plans and sections within the main body of this announcement. Dip of lithologies and/or mineralisation are not currently known. Drilling was oriented based on

CRITERIA	JORC CODE EXPLANATION	CRITERIA
	<ul style="list-style-type: none"> ○ easting and northing of the drill hole collar ○ elevation or RL (Reduced Level – elevation above sea level in metres) of the drill hole collar ○ dip and azimuth of the hole ○ down hole length and interception depth ○ hole length. ▶ If the exclusion of this information is justified on the basis that the information is not Material and this exclusion does not detract from the understanding of the report, the Competent Person should clearly explain why this is the case. 	<p>dips of lithologies observed ~5km to the north of the prospect and may not reflect the actual dip.</p>
Data aggregation methods	<ul style="list-style-type: none"> ▶ In reporting Exploration Results, weighting averaging techniques, maximum and/or minimum grade truncations (eg cutting of high grades) and cut<off grades are usually Material and should be stated. ▶ Where aggregate intercepts incorporate short lengths of high grade results and longer lengths of low grade results, the procedure used for such aggregation should be stated and some typical examples of such aggregations should be shown in detail. ▶ The assumptions used for any reporting of metal equivalent values should be clearly stated. 	<ul style="list-style-type: none"> ▶ Intervals are reported using a threshold where the interval has a 0.3 g/t Au average or greater over the sample interval and selects all material greater than 0.10 g/t Au allowing for up to 2 samples of included dilution every 10m. ▶ No grade top cut off has been applied to full results presented in Significant Intersection Table. ▶ No metal equivalent reporting is used or applied
Relationship between mineralisation widths and intercept lengths	<ul style="list-style-type: none"> ▶ These relationships are particularly important in the reporting of Exploration Results. ▶ If the geometry of the mineralisation with respect to the drill hole angle is known, its nature should be reported. ▶ If it is not known and only the down hole lengths are reported, there should be a clear statement to this effect (eg 'down hole length, true width not known'). 	<ul style="list-style-type: none"> ▶ The results reported in this announcement are considered to be of an early stage in the exploration of the project. ▶ Mineralisation geometry is not accurately known as the exact orientation and extent of known mineralised structures are not yet determined. ▶ Mineralisation results are reported as "downhole" widths as true widths are not yet known
Diagrams	<ul style="list-style-type: none"> ▶ Appropriate maps and sections (with scales) and tabulations of intercepts should be included for any significant discovery being reported These should include, but not be limited to a plan view of drill hole collar locations and appropriate sectional views. 	<ul style="list-style-type: none"> ▶ Drill hole location plans are provided in earlier releases with new holes tabulated within this release.
Balanced reporting	<ul style="list-style-type: none"> ▶ Where comprehensive reporting of all Exploration Results is not practicable, representative reporting of both low and high grades and/or widths should be practiced to avoid misleading reporting of Exploration Results. 	<ul style="list-style-type: none"> ▶ Drill hole locations are provided in earlier reports. ▶ All assays received of ≥ 0.1ppm have been reported. ▶ No high cuts to reported data have been made.
Other substantive exploration data	<ul style="list-style-type: none"> ▶ Other exploration data, if meaningful and material, should be reported including (but not limited to): geological observations; geophysical survey results; geochemical survey results; bulk samples – size and method of treatment; metallurgical test results; bulk density, groundwater, geotechnical and rock characteristics; potential deleterious or contaminating substances. 	<ul style="list-style-type: none"> ▶ No other exploration data that is considered meaningful and material has been omitted from this report
Further work	<ul style="list-style-type: none"> ▶ The nature and scale of planned further work (eg tests for lateral extensions or depth extensions or large<scale step<out drilling). ▶ Diagrams clearly highlighting the areas of possible extensions, including the main geological interpretations and future drilling areas, provided this information is not commercially sensitive. 	<ul style="list-style-type: none"> ▶ AC, RC and diamond drilling is ongoing on the Company's SK1 North prospect with a view to completing a resource estimate for the Seko prospect in Q2, 2020.