

WAF grade control at Kiaka South surprises with 22m at 7.6 g/t gold

Unhedged gold mining company West African Resources Limited ('West African' or the 'Company', ASX: WAF) is pleased to report results from the maiden grade control drilling program at the Kiaka South pit from our Kiaka Gold Project ('Kiaka'), Burkina Faso.

Highlights

- Kiaka South set to deliver higher grade mill feed in first 18 months of production¹
- Kiaka South pit located 700m from Kiaka Main pit
- Thick zones of high-grade near surface mineralisation intercepted including:
 - **22m at 7.6 g/t gold**
 - **26m at 5.8 g/t gold***
 - **26m at 5.6 g/t gold***
 - **28m at 4.8 g/t gold***
 - **11m at 11.6 g/t gold***
 - **9m at 13.8 g/t gold***
- Pre-production grade control drilling activities continue at Kiaka Main with further results imminent

*** hole ends in mineralisation**

West African Executive Chairman Richard Hyde commented:

"Near-surface high-grade results have been returned from grade control drilling at Kiaka South including 22m at 7.6 g/t gold and 26m at 5.8 g/t gold. Kiaka South is located 700m south west of the main open pit area and will provide higher grade ore over the first 18 months of the Kiaka mine schedule.

"Results returned within the central portion at Kiaka South have been better than expected, with higher grades intercepted closer to surface when compared to the current resource model. WAF's technical team will optimise the shape of the Kiaka South open pit aiming to increase grade and reduce the strip-ratio of the open pit before mining commences in Q1 2025.

"WAF is on track to produce 4 million ounces over the next decade, with annual production set to peak in 2029 at 473,000 ounces of gold. Our unhedged resources now stand at 12.8 million ounces and Ore Reserves at 6.1Moz of gold."²

¹ Refer ASX announcement titled "Kiaka Feasibility Update Delivers 4.8Moz gold Ore Reserve" released 2 July 2024.

² Refer ASX announcement titled "WAF Updates Ore Reserves and 10 Year Production Target" released on 2 July 2024.

Kiaka South Grade Control Drilling Program

Grade Control drilling at the Kiaka South Deposit has been completed at the Kiaka Gold Project (Figure 1). A total of 975 holes were drilled to an average depth of 28m for 27,559 meters, with today's release reporting all results. The program aimed to improve the confidence level of both mineralisation interpretation as well as gold grade estimation within the upper 20m of the deposit.

The grade control drilling program was completed on a 12.5m by 6.25m pattern over the northern half of the pit and a 6.25m by 12.5m staggered pattern in the southern portion of the pit (Figure 3). Results from the grade control drilling have aligned well with the current Mineral Resource Estimate, confirming the widths of mineralisation are generally between 2m to 10m.³ Additionally, thick zones of high-grade en-échelon mineralisation, up to 20 meters wide, have been identified in the central portion of the Kiaka South pit. In this area, gold grades from the drilling program have exceeded the resource model predictions, with Kiaka South expected to deliver high-grade mill feed in the early years of the mine plan.⁴

Work is underway to update the mineralisation interpretation and Mineral Resource Estimate in preparation for mining at Kiaka in early 2025. This maiden grade control drill program is expected to cover off the first 12 months of the Kiaka South material movement in the mining schedule. The Kiaka South Pit has been prioritised earlier in the mine schedule because it provides higher grade ore for processing and fresh waste material to aid in construction of the tailings storage facility and the ROM pad.

During the first 18 months of ore production at the Kiaka Project, the Kiaka South Pit is expected to produce 1Mt of ore at an average grade of 2.0 g/t Au, significantly higher than the overall Kiaka Project reserve grade of 0.9g/t Au.⁵ In the same period, the Kiaka Main pit will generate a total of 9.5Mt at 1.2 g/t.⁶

The pit design at Kiaka South will be re-optimised using the updated mineral resource model and the opportunity to stage the pit development will also be considered. The aim of the re-optimisation will be to focus mining activities on the thicker and higher-grade zones of mineralisation in the central portion of the pit and increase higher grade feed to the mill in the early years of the mine plan.

Significant results from the Kiaka South grade control drilling program are presented in Table 1, along with location plans and representative sections below (Figures 1 – 6).

Table 1 - Significant results from the Kiaka South grade control drilling program include:

- | | |
|--|---|
| <ul style="list-style-type: none"> • KSGC_0503: 22m at 7.59g/t Au from 2m including 13m at 11.17g/t Au | <ul style="list-style-type: none"> • KSGC_0555: 26m at 5.84g/t Au from 1m including 7m at 15.38g/t Au* |
| <ul style="list-style-type: none"> • KSGC_0605: 26m at 5.57g/t Au from 1m including 5m at 17.77g/t Au* | <ul style="list-style-type: none"> • KSGC_0477: 28m at 4.84g/t Au from 1m including 4m at 6.92 g/t Au & 7m at 14.29 g/t Au* |
| <ul style="list-style-type: none"> • KSGC_0554: 11m at 11.87g/t Au from 17m including 5m at 25.58g/t Au* | <ul style="list-style-type: none"> • KSGC_0350: 9m at 13.84g/t Au from 18m including 3m at 39.99 g/t Au* |
| <ul style="list-style-type: none"> • KSGC_0385: 5m at 23.62g/t Au from 23m including 2m at 57.55 g/t Au* | <ul style="list-style-type: none"> • KSGC_0531: 23m at 4.97g/t Au from 2m including 6m at 9.28g/t Au |

³ Refer to ASX announcement titled "WAF Resource, Reserve and 10 year production update 2024" released on 28 February 2024.

⁴ Refer to ASX announcement titled "WAF Resource, Reserve and 10 year production update 2024" released on 28 February 2024 which sets out the resource model predictions for Kiaka.

⁵ Refer ASX announcement titled "Kiaka Feasibility Update Delivers 4.8Moz gold Ore Reserve" released 2 July 2024.

⁶ Refer ASX announcement titled "Kiaka Feasibility Update Delivers 4.8Moz gold Ore Reserve" released 2 July 2024.

- KSGC_0896: 16m at 6.96g/t Au from 1m including **3m at 35.13g/t Au**
- KSGC_1031: 6m at 16.63g/t Au from 5m including **2m at 48.57g/t Au**
- KSGC_0950: 16m at 5.49g/t Au from 11m including **3m at 8.95g/t Au**
- KSGC_0930: 8m at 8.36g/t Au from 10m including **1m at 55.78g/t Au**
- KSGC_0917: 2m at 28.75g/t Au from 25m including **1m at 56.03g/t Au**
- KSGC_0579: 19m at 2.46g/t Au from 7m*
- KSGC_0879: 15m at 2.99g/t Au from 6m including **3m at 7.57g/t Au**
- KSGC_0387: 6m at 6.75g/t Au from surface including **4m at 9.29 g/t Au**
- KSGC_0799: 16m at 2.17g/t Au from 13m*
- KSGC_0578: 15m at 2.3g/t Au from 12m including **4m at 5.12g/t Au***
- KSGC_0634: 23m at 1.46g/t Au from 5m*
- KSGC_0588: 8m at 13.61g/t Au from 16m including **2m at 52.99g/t Au**
- KSGC_0603: 26m at 3.71g/t Au from surface including 6m at 10.18g/t Au*
- KSGC_0808: 15m at 4.95g/t Au from surface including **2m at 29.82g/t**
- KSGC_0599: 14m at 4.74g/t Au from 13m including **2m at 16.55g/t Au & 2m at 12.97g/t Au**
- KSGC_0411: 28m at 1.96g/t Au from surface including **2m at 16.12 g/t Au***
- KSGC_0805: 10m at 4.63g/t Au from 17m including **2m at 15.60g/t Au**
- KSGC_0478: 12m at 3.63g/t Au from 17m including **4m at 8.2 g/t Au***
- KSGC_0601: 25m at 1.48g/t Au from 1m*
- KSGC_0540: 9m at 3.85g/t Au from 1m including **2m at 11.24g/t Au**
- KSGC_0432: 4m at 8.39g/t Au from 23m
- KSGC_0606: 24m at 1.36g/t Au from surface

* hole ends in mineralisation

Figure 1: Kiaka Gold Project Layout

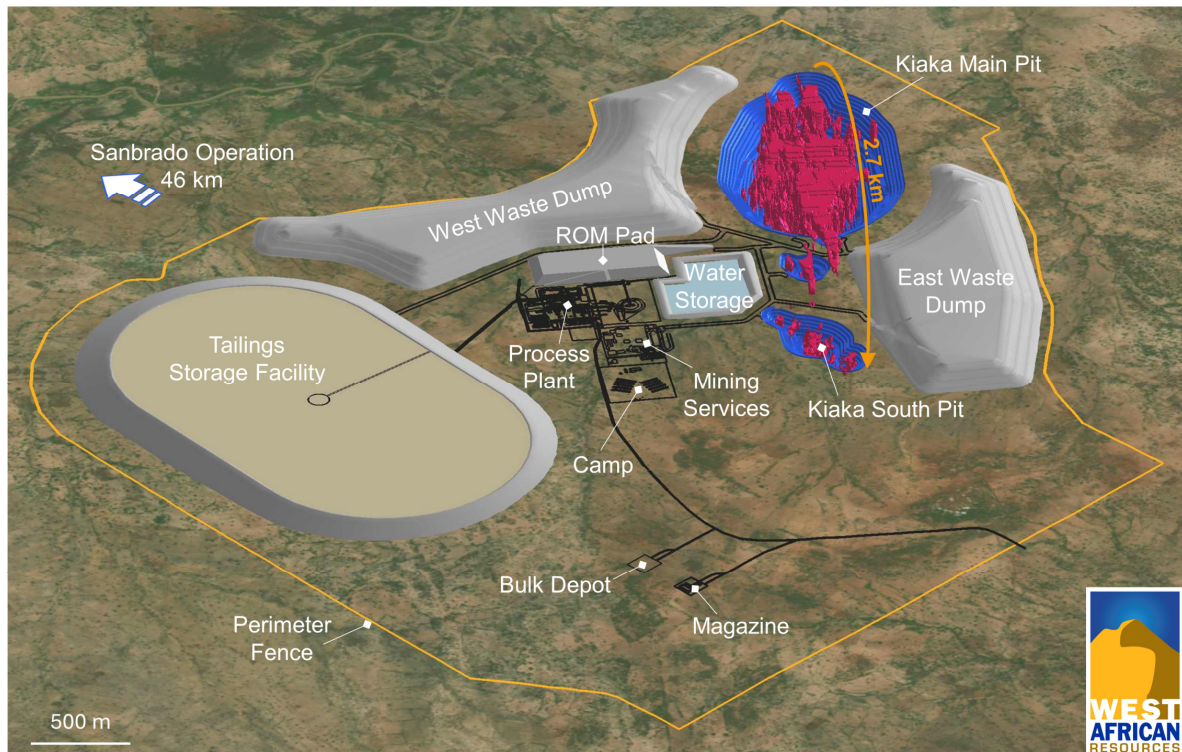


Figure 2: Plan View of the Kiaka Project Grade Control Collars

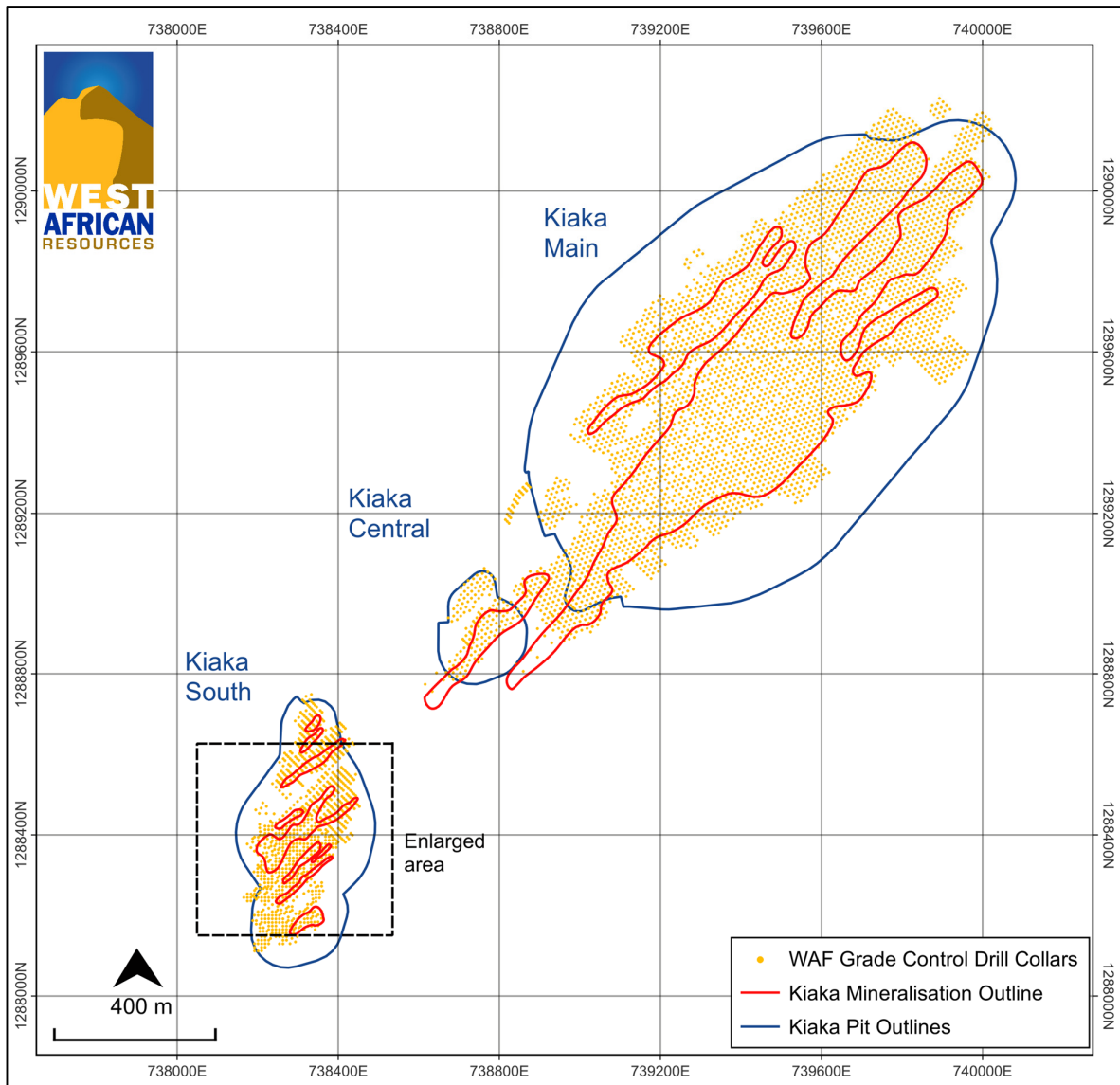


Figure 3: Plan View of Kiaka South Grade Control Collars

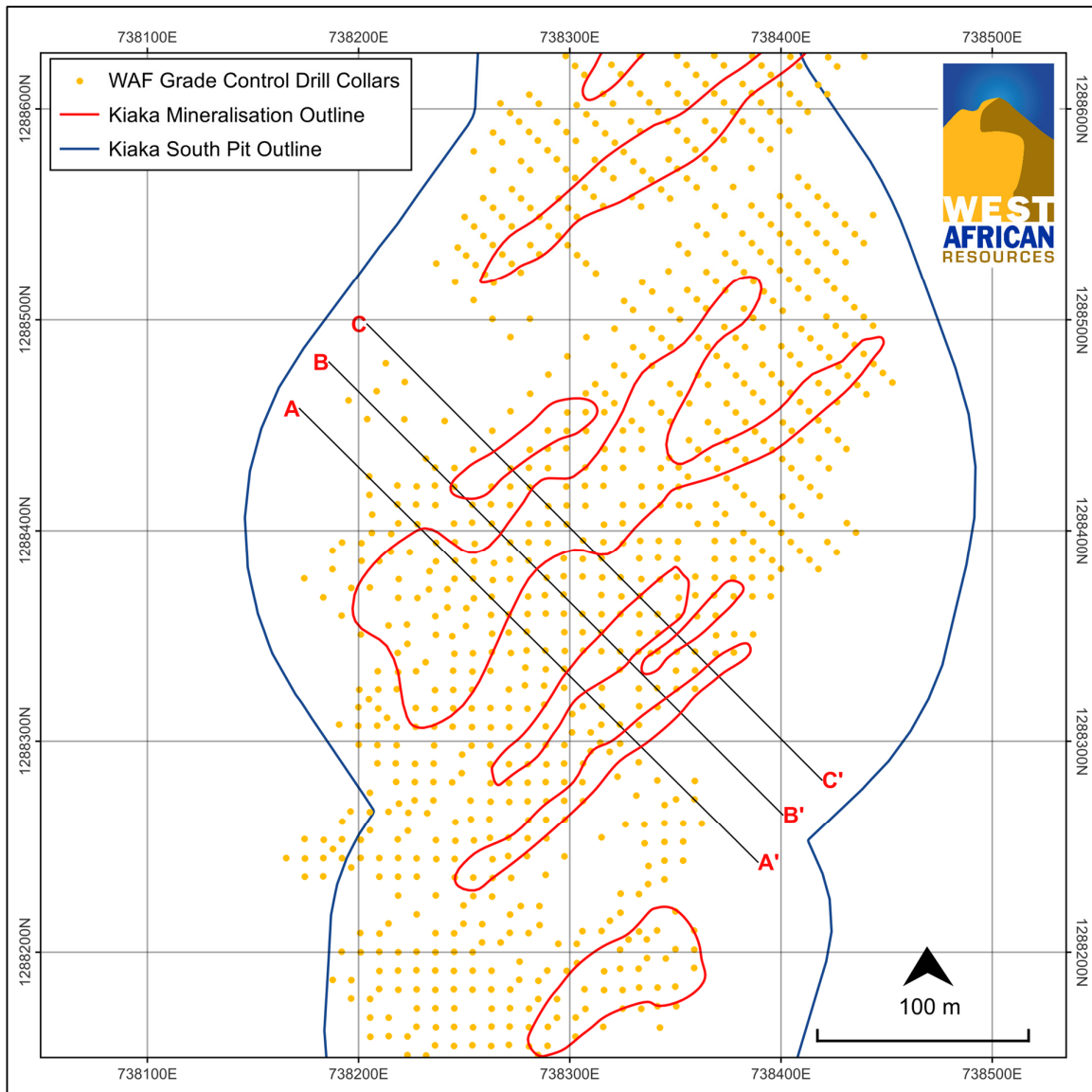


Figure 4: Section A – A'

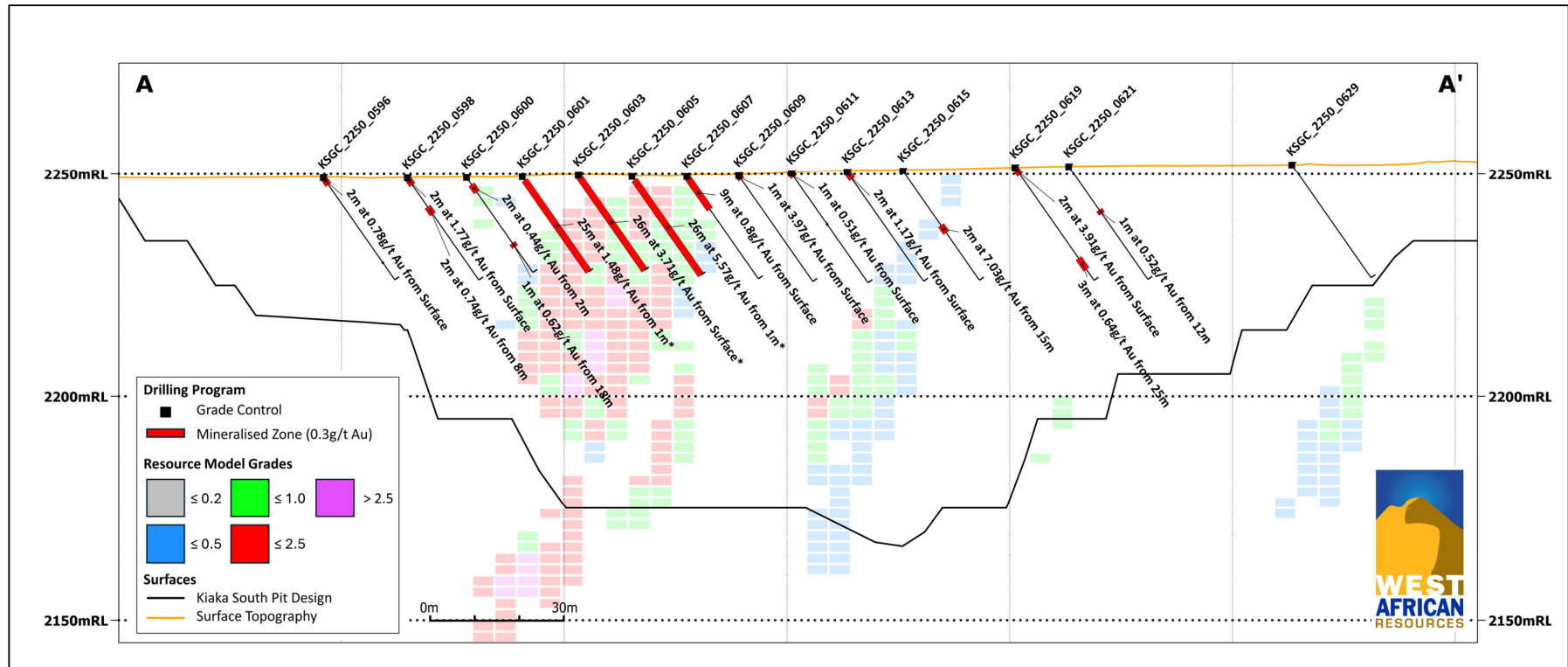


Figure 5: Section B – B'

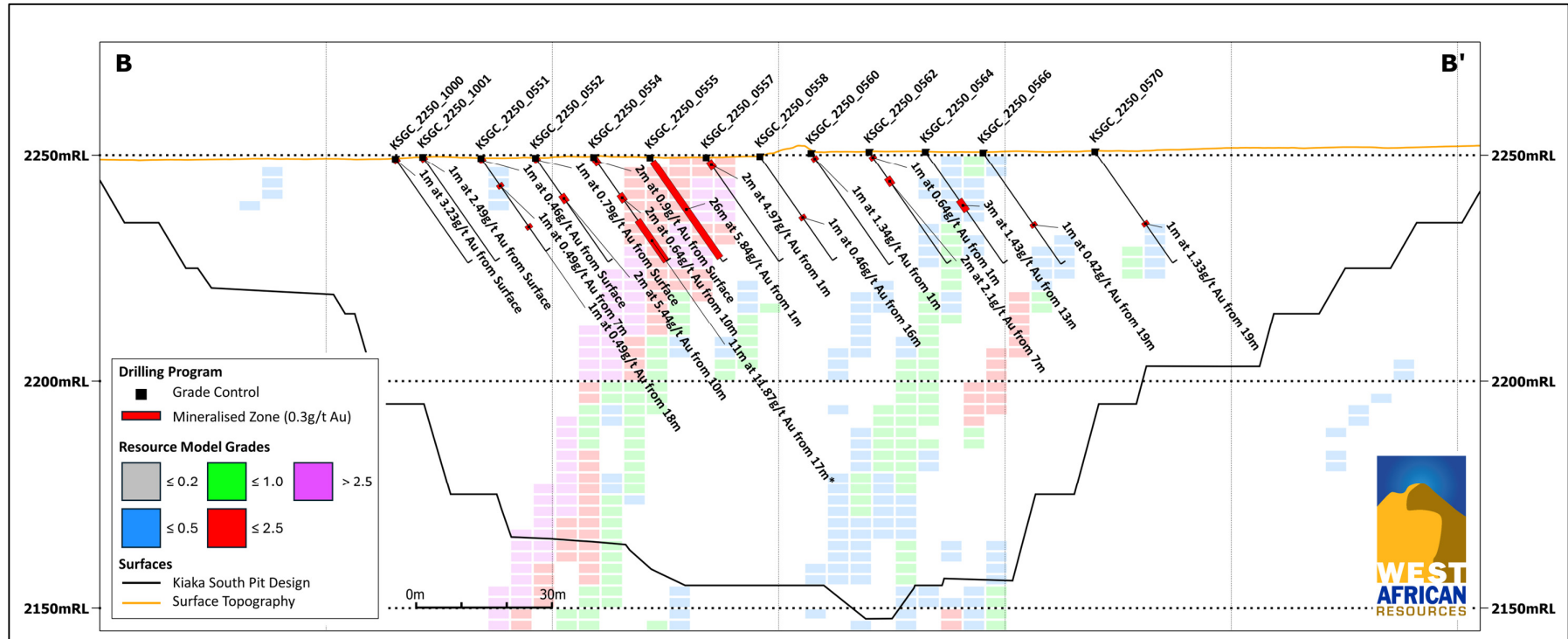
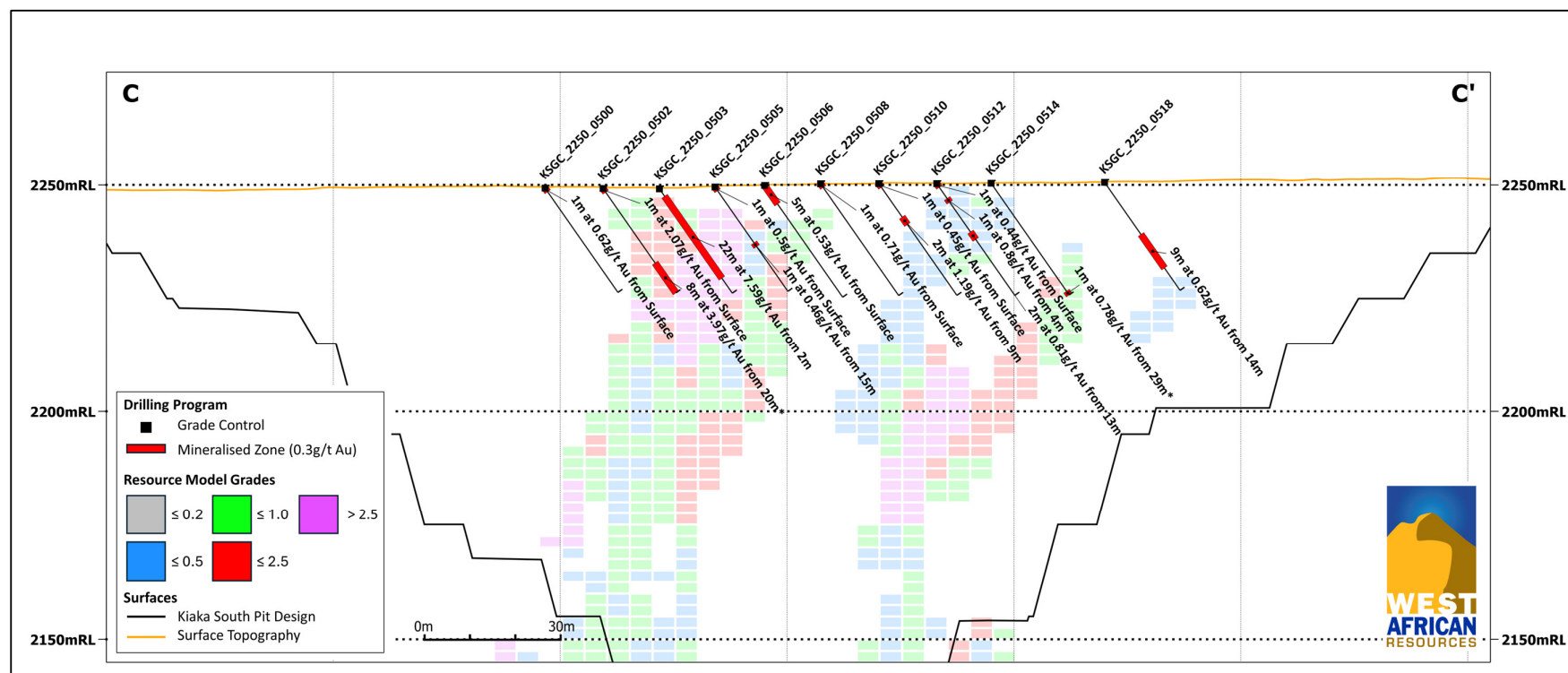


Figure 6: Section C – C'



This announcement was authorised for release by Mr Richard Hyde, Executive Chairman and CEO.

Further information is available at www.westafricanresources.com

For further information, contact:

Richard Hyde
Executive Chairman and CEO

Ph: 08 9481 7344

Email: info@westafricanresources.com

Nathan Ryan
Investor Relations

Ph: 0420 582 887

Competent Person's Statement

Information in this announcement that relates to exploration results is based on, and fairly represents, information and supporting documentation prepared by Mr Richard Hyde, an employee and Director of the Company. Mr Hyde is a Member of the Australian Institute of Geoscientists and of the Australian Institute of Mining and Metallurgy. Mr Hyde has sufficient experience which is relevant to the style of mineralisation and type of deposit under consideration and to the activity which he is undertaking to qualify as a Competent Person as defined in the JORC Code 2012. Mr Hyde has reviewed the contents of this announcement and consents to the inclusion in this announcement of all technical statements based on his information in the form and context in which they appear.

Forward Looking Information

This announcement contains "forward-looking information" including information relating to the Company's future production impacting its financial or operating performance. All statements in this announcement, other than statements of historical fact, that address events or developments that the Company expects to occur are "forward-looking statements". Forward-looking statements are statements that are not historical facts and are generally, but not always, identified by the words "anticipates", "does not anticipate", "believes", "estimates", "expects", "does not expect", "intends", "plans", "potential", "scheduled", "forecast", "budget", "projects", and similar expressions, or that events or conditions "will", "would", "may", "could", "should" or "might" occur.

All such forward-looking statements are based on the opinions and estimates of the relevant management as of the date the statements are made and are subject to important risk factors and uncertainties, many of which are beyond the Company's ability to control or predict. Forward-looking statements are necessarily based on estimates and assumptions that are inherently subject to known and unknown risks, uncertainties and other factors that may cause actual results, level of activity, performance or achievements to be materially different from those expressed or implied by such forward-looking statements. Should one or more of these risks and uncertainties materialise, or should underlying assumptions prove incorrect, actual results, level of activity, performance or achievements may vary materially from those described in the forward-looking information.

The Company cannot and does not give any assurance that the results, performance or achievements expressed or implied by the forward-looking information contained in this announcement will actually occur. The Company's forward-looking information is based on the reasonable beliefs, expectations and opinions of the relevant management on the date the statements are made and the Company does not assume any obligation to update or revise forward-looking information if circumstances or management's beliefs, expectations or opinions change, or to publish prospective financial information in the future, regardless of whether new information, future events or any other factors affect the information contained in this announcement, except where required by applicable law.

For the reasons set out above, investors are cautioned not to place undue reliance on forward-looking information. For additional information, please refer to WAF's financial statements and other filings all of which are filed on the ASX at www.asx.com.au and the Company's website www.westafricanresources.com.

Mineral Resources, Ore Reserves and Production Targets

The Company's estimate of Ore Reserves and the production target for the Sanbrado Project (including the Toega Deposit) and the Company's estimate of Mineral Resources for the Company and its subsidiaries are set out in the announcement titled "WAF Resource, Reserve and 10 year production update 2024" released on 28 February 2024. The Company confirms it is not aware of any new information or data that materially affects the information included in that announcement and that all material assumptions and technical parameters underpinning the estimates of Mineral Resources for the Company and its subsidiaries and Ore Reserves for the Sanbrado Project and all the material assumptions underpinning the production target and forecast financial information derived from it continue to apply and have not materially changed.

The Company's estimates of Ore Reserves and the production target for the Kiaka Project are set out in the announcement titled "Kiaka Feasibility Update Delivers 4.8Moz Gold Ore Reserve 20 Year Mine Life" released on 2 July 2024. The Company confirms it is not aware of any new information or data that materially affects the information included in that announcement and that all material assumptions and technical parameters underpinning the estimate of Ore Reserves for the Kiaka Project and all the material assumptions underpinning the production target for the Kiaka Project and the forecast financial information derived from it continue to apply and have not materially changed.

Table 1
Kiaka South RC Grade Control
Significant Intercepts > 0.4 g/t

Hole ID	From	To	Interval	Au g/t	Dip	Azi	EOH	Easting	Northing	RL	Prospect
KSGC_2250_0004	22	23	1	0.45	-55	135	26	738320.28	1288743.9	272.735	Kiaka South
KSGC_2250_0004	24	25	1	0.58							
KSGC_2250_0010	9	10	1	0.43	-55	135	26	738400.02	1288664.2	273.633	Kiaka South
KSGC_2250_0010	16	19	3	0.46							
KSGC_2250_0011	8	11	3	1.53	-55	135	26	738404.23	1288660	273.951	Kiaka South
KSGC_2250_0012	2	3	1	0.40	-55	135	26	738408.82	1288655.5	273.972	Kiaka South
KSGC_2250_0015	12	13	1	0.49	-55	135	26	738320.4	1288726.2	272.938	Kiaka South
KSGC_2250_0016	13	14	1	0.73	-55	135	26	738324.86	1288721.8	272.897	Kiaka South
KSGC_2250_0017	4	7	3	2.03	-55	135	26	738329.21	1288717.4	273.034	Kiaka South
KSGC_2250_0021	15	16	1	0.77	-55	135	26	738346.82	1288699.8	273.267	Kiaka South
KSGC_2250_0022	4	5	1	2.16	-55	135	26	738351.33	1288695.3	273.288	Kiaka South
KSGC_2250_0029	18	22	4	2.03	-55	135	26	738390.96	1288655.7	273.822	Kiaka South
KSGC_2250_0030	11	13	2	0.72	-55	135	26	738395.44	1288651.2	273.877	Kiaka South
KSGC_2250_0033	8	9	1	1.75	-55	135	26	738333.5	1288695.5	273.257	Kiaka South
KSGC_2250_0035	11	12	1	2.18	-55	135	26	738346.85	1288682.1	273.463	Kiaka South
KSGC_2250_0036	1	4	3	0.99	-55	135	26	738351.26	1288677.7	273.498	Kiaka South
KSGC_2250_0042	18	19	1	0.85	-55	135	26	738386.5	1288642.4	273.931	Kiaka South
KSGC_2250_0043	2	3	1	0.59	-55	135	26	738391.12	1288637.8	274.04	Kiaka South
KSGC_2250_0045	23	25	2	0.42	-55	135	26	738399.91	1288628.9	273.957	Kiaka South
KSGC_2250_0047	23	26	3	3.41	-55	135	26	738408.62	1288620.2	273.873	Kiaka South
KSGC_2250_0051	20	21	1	0.57	-55	135	26	738307.04	1288704.3	273.123	Kiaka South
KSGC_2250_0055	17	20	3	5.63	-55	135	26	738324.79	1288686.5	273.334	Kiaka South
KSGC_2250_0056	7	9	2	4.65	-55	135	26	738329.27	1288682.1	273.455	Kiaka South
KSGC_2250_0058	6	8	2	0.57	-55	135	26	738338.03	1288673.1	273.542	Kiaka South
KSGC_2250_0061	0	1	1	3.26	-55	135	26	738351.24	1288660	273.75	Kiaka South
KSGC_2250_0067	0	1	1	0.69	-55	135	26	738377.85	1288633.5	273.854	Kiaka South
KSGC_2250_0067	22	23	1	0.67							Kiaka South
KSGC_2250_0068	5	6	1	0.42	-55	135	27	738382.03	1288629.2	273.962	Kiaka South
KSGC_2250_0069	0	5	5	0.49	-55	135	27	738386.43	1288624.9	273.857	Kiaka South
KSGC_2250_0070	23	24	1	0.54	-55	135	27	738390.78	1288620.5	273.888	Kiaka South
KSGC_2250_0071	13	15	2	1.85	-55	135	27	738395.21	1288616.1	273.948	Kiaka South
KSGC_2250_0072	16	17	1	0.51	-55	135	27	738399.68	1288611.6	273.851	Kiaka South
KSGC_2250_0073	11	12	1	1.87	-55	135	27	738404.18	1288607.1	274.054	Kiaka South
KSGC_2250_0077	1	2	1	0.62	-55	135	27	738311.04	1288682.4	273.52	Kiaka South
KSGC_2250_0077	9	11	2	0.55							Kiaka South
KSGC_2250_0077	26	27	1	6.40							Kiaka South
KSGC_2250_0078	8	9	1	0.62	-55	135	27	738315.54	1288678.1	273.334	Kiaka South
KSGC_2250_0078	20	23	3	1.76							Kiaka South

Table 1
Kiaka South RC Grade Control
Significant Intercepts > 0.4 g/t

Hole ID	From	To	Interval	Au g/t	Dip	Azi	EOH	Easting	Northing	RL	Prospect
KSGC_2250_0079	0	1	1	0.47	-55	135	27	738319.93	1288673.7	273.453	Kiaka South
KSGC_2250_0079	5	12	7	1.31							Kiaka South
KSGC_2250_0079	24	26	2	0.47							Kiaka South
KSGC_2250_0080	7	12	5	3.82	-55	135	27	738328.75	1288664.8	273.573	Kiaka South
KSGC_2250_0080	18	27	9	1.62							Kiaka South
KSGC_2250_0081	0	1	1	0.68	-55	135	27	738333.19	1288660.5	273.67	Kiaka South
KSGC_2250_0081	7	14	7	2.78							Kiaka South
KSGC_2250_0081	21	22	1	0.40							Kiaka South
KSGC_2250_0083	0	1	1	0.42	-55	135	27	738346.37	1288647.2	273.799	Kiaka South
KSGC_2250_0087	19	20	1	0.50	-55	135	27	738364.1	1288629.5	273.903	Kiaka South
KSGC_2250_0088	17	18	1	0.75	-55	135	27	738368.41	1288625.2	274.05	Kiaka South
KSGC_2250_0088	24	25	1	0.70							Kiaka South
KSGC_2250_0089	3	4	1	0.92	-55	135	27	738372.93	1288620.6	273.85	Kiaka South
KSGC_2250_0089	11	17	6	1.30							Kiaka South
KSGC_2250_0090	0	1	1	0.52	-55	135	27	738381.84	1288611.8	273.67	Kiaka South
KSGC_2250_0091	16	17	1	0.89	-55	135	27	738386.17	1288607.5	273.758	Kiaka South
KSGC_2250_0100	12	14	2	0.83	-55	135	27	738302.26	1288673.6	273.284	Kiaka South
KSGC_2250_0100	26	27	1	0.77							Kiaka South
KSGC_2250_0105	14	16	2	0.81	-55	135	27	738324.28	1288651.7	273.943	Kiaka South
KSGC_2250_0105	21	23	2	1.53							Kiaka South
KSGC_2250_0106	5	11	6	1.42	-55	135	27	738328.84	1288647.1	273.895	Kiaka South
KSGC_2250_0112	0	1	1	0.49	-55	135	27	738355.32	1288620.7	274.309	Kiaka South
KSGC_2250_0113	23	25	2	1.34	-55	135	27	738359.8	1288616.1	274.128	Kiaka South
KSGC_2250_0114	20	21	1	0.99	-55	135	27	738364.29	1288611.7	273.988	Kiaka South
KSGC_2250_0116	5	6	1	0.50	-55	135	27	738373.02	1288603	273.767	Kiaka South
KSGC_2250_0119	6	9	3	1.78	-55	135	27	738386.13	1288589.8	274.208	Kiaka South
KSGC_2250_0120	0	1	1	0.40	-55	135	27	738390.46	1288585.4	274.131	Kiaka South
KSGC_2250_0126	0	1	1	0.41	-55	135	27	738306.31	1288651.7	273.858	Kiaka South
KSGC_2250_0127	23	25	2	1.03	-55	135	27	738311.11	1288647.2	273.929	Kiaka South
KSGC_2250_0128	12	15	3	3.79	-55	135	27	738315.53	1288642.8	273.8	Kiaka South
KSGC_2250_0129	0	2	2	1.94	-55	135	27	738320.14	1288638	273.604	Kiaka South
KSGC_2250_0131	0	1	1	0.42	-55	135	27	738333.15	1288625	274.034	Kiaka South
KSGC_2250_0135	0	1	1	0.89	-55	135	27	738355.22	1288603	274.345	Kiaka South
KSGC_2250_0136	1	5	4	0.48	-55	135	27	738364.15	1288594.2	274.215	Kiaka South
KSGC_2250_0136	18	22	4	0.79							Kiaka South
KSGC_2250_0137	0	1	1	1.62	-55	135	27	738368.45	1288589.8	274.182	Kiaka South
KSGC_2250_0137	13	16	3	0.63							Kiaka South
KSGC_2250_0138	0	1	1	0.46	-55	135	27	738372.87	1288585.4	274.364	Kiaka South

Table 1
Kiaka South RC Grade Control
Significant Intercepts > 0.4 g/t

Hole ID	From	To	Interval	Au g/t	Dip	Azi	EOH	Easting	Northing	RL	Prospect
KSGC_2250_0138	9	10	1	0.64							Kiaka South
KSGC_2250_0138	22	24	2	4.12							Kiaka South
KSGC_2250_0145	1	2	1	0.51	-55	135	27	738302.17	1288638.5	273.585	Kiaka South
KSGC_2250_0146	21	27	6	1.37	-55	135	27	738306.41	1288633.9	273.73	Kiaka South
KSGC_2250_0147	10	13	3	3.19	-55	135	27	738310.99	1288629.5	273.823	Kiaka South
KSGC_2250_0164	0	1	1	0.51	-55	135	27	738417.14	1288523.6	274.753	Kiaka South
KSGC_2250_0165	0	1	1	0.40	-55	135	27	738421.69	1288518.8	274.536	Kiaka South
KSGC_2250_0168	0	1	1	0.51	-55	135	27	738434.7	1288506	274.396	Kiaka South
KSGC_2250_0169	24	26	2	1.01	-55	135	27	738439.18	1288501.4	274.498	Kiaka South
KSGC_2250_0179	3	9	6	0.60	-55	135	26	738346.82	1288576.2	273.412	Kiaka South
KSGC_2250_0179	18	19	1	0.51							Kiaka South
KSGC_2250_0186	16	17	1	2.21	-55	135	27	738408.19	1288514.8	274.394	Kiaka South
KSGC_2250_0187	4	8	4	0.98	-55	135	27	738412.77	1288510.3	274.508	Kiaka South
KSGC_2250_0188	0	1	1	0.46	-55	135	27	738421.53	1288501.6	274.436	Kiaka South
KSGC_2250_0188	18	22	4	2.95							Kiaka South
KSGC_2250_0189	7	13	6	0.72	-55	135	27	738425.94	1288497.1	274.736	Kiaka South
KSGC_2250_0190	0	1	1	3.54	-55	135	27	738430.4	1288492.7	274.979	Kiaka South
KSGC_2250_0190	22	23	1	1.28							Kiaka South
KSGC_2250_0192	0	1	1	0.40	-55	135	27	738439.14	1288483.9	275.285	Kiaka South
KSGC_2250_0193	20	21	1	0.64	-55	135	27	738443.81	1288479.1	275.302	Kiaka South
KSGC_2250_0195	0	1	1	0.99	-55	135	27	738452.74	1288470.3	274.923	Kiaka South
KSGC_2250_0196	3	8	5	1.22	-55	135	27	738303.27	1288601.8	273.719	Kiaka South
KSGC_2250_0196	25	26	1	0.48							Kiaka South
KSGC_2250_0198	0	1	1	4.12	-55	135	27	738312.16	1288593.1	273.952	Kiaka South
KSGC_2250_0199	17	26	9	2.55	-55	135	27	738316.76	1288588.5	273.695	Kiaka South
KSGC_2250_0200	9	18	9	2.14	-55	135	27	738321.31	1288584.1	273.487	Kiaka South
KSGC_2250_0201	0	9	9	0.78	-55	135	27	738325.52	1288579.7	273.464	Kiaka South
KSGC_2250_0203	0	1	1	0.95	-55	135	27	738334.55	1288570.7	273.206	Kiaka South
KSGC_2250_0206	10	11	1	0.89	-55	135	27	738347.48	1288557.7	274.294	Kiaka South
KSGC_2250_0206	21	22	1	0.48							Kiaka South
KSGC_2250_0210	0	1	1	0.55	-55	135	27	738373.6	1288531.8	274.141	Kiaka South
KSGC_2250_0212	16	17	1	0.97	-55	135	27	738382.49	1288522.9	273.999	Kiaka South
KSGC_2250_0213	0	3	3	5.69	-55	135	27	738386.93	1288518.5	274.064	Kiaka South
KSGC_2250_0214	0	1	1	0.52	-55	135	27	738391.87	1288513.5	274.385	Kiaka South
KSGC_2250_0216	0	3	3	1.23	-55	135	27	738400.79	1288504.3	274.532	Kiaka South
KSGC_2250_0216	18	19	1	0.48							Kiaka South
KSGC_2250_0216	20	21	1	0.58							Kiaka South
KSGC_2250_0217	0	4	4	0.72	-55	135	27	738409.59	1288495.7	274.447	Kiaka South

Table 1
Kiaka South RC Grade Control
Significant Intercepts > 0.4 g/t

Hole ID	From	To	Interval	Au g/t	Dip	Azi	EOH	Easting	Northing	RL	Prospect
KSGC_2250_0218	0	1	1	0.58	-55	135	27	738413.9	1288491.2	274.783	Kiaka South
KSGC_2250_0219	0	1	1	0.60	-55	135	27	738418.45	1288486.8	274.828	Kiaka South
KSGC_2250_0220	0	1	1	0.48	-55	135	27	738422.8	1288482.3	274.915	Kiaka South
KSGC_2250_0220	17	19	2	0.62							Kiaka South
KSGC_2250_0230	3	5	2	0.52	-55	135	27	738311.85	1288576	273.406	Kiaka South
KSGC_2250_0230	6	7	1	0.41							Kiaka South
KSGC_2250_0231	0	1	1	0.79	-55	135	27	738316	1288571.5	273.444	Kiaka South
KSGC_2250_0231	11	12	1	0.49							Kiaka South
KSGC_2250_0232	25	27	2	0.69	-55	135	27	738320.61	1288567.4	273.424	Kiaka South
KSGC_2250_0234	0	1	1	1.13	-55	135	27	738333.78	1288553.9	274.023	Kiaka South
KSGC_2250_0237	1	2	1	0.40	-55	135	27	738351.55	1288536	274.2	Kiaka South
KSGC_2250_0237	24	26	2	0.65							Kiaka South
KSGC_2250_0239	23	26	3	1.32	-55	135	27	738364.71	1288522.9	274.15	Kiaka South
KSGC_2250_0241	0	1	1	0.67	-55	135	27	738373.63	1288514.1	274.122	Kiaka South
KSGC_2250_0241	11	12	1	0.44							Kiaka South
KSGC_2250_0243	12	13	1	0.65	-55	135	27	738386.83	1288500.9	274.961	Kiaka South
KSGC_2250_0244	0	1	1	0.45	-55	135	27	738391.29	1288496.4	275.015	Kiaka South
KSGC_2250_0245	14	16	2	7.78	-55	135	27	738400.15	1288487.5	274.601	Kiaka South
KSGC_2250_0247	0	2	2	0.60	-55	135	27	738408.82	1288478.9	274.828	Kiaka South
KSGC_2250_0247	19	23	4	2.26							Kiaka South
KSGC_2250_0248	7	8	1	0.73	-55	135	27	738417.79	1288470	274.82	Kiaka South
KSGC_2250_0248	14	18	4	1.10							Kiaka South
KSGC_2250_0248	23	25	2	0.68							Kiaka South
KSGC_2250_0249	7	9	2	0.45	-55	135	27	738422.19	1288465.6	274.924	Kiaka South
KSGC_2250_0255	0	1	1	4.20	-55	135	28	738289.49	1288580.5	273.512	Kiaka South
KSGC_2250_0256	0	1	1	0.86	-55	135	28	738293.88	1288576.3	273.407	Kiaka South
KSGC_2250_0256	24	25	1	1.00							Kiaka South
KSGC_2250_0257	18	23	5	0.49	-55	135	28	738298.27	1288571.5	273.493	Kiaka South
KSGC_2250_0258	10	12	2	2.23	-55	135	28	738302.57	1288567.5	273.495	Kiaka South
KSGC_2250_0259	0	1	1	0.58	-55	135	28	738307.06	1288562.9	273.38	Kiaka South
KSGC_2250_0259	6	7	1	0.50							Kiaka South
KSGC_2250_0259	23	24	1	0.85							Kiaka South
KSGC_2250_0260	15	17	2	0.76	-55	135	28	738311.26	1288558.6	273.679	Kiaka South
KSGC_2250_0261	1	2	1	0.60	-55	135	28	738346.77	1288523.3	274.394	Kiaka South
KSGC_2250_0262	26	27	1	0.94	-55	135	28	738355.66	1288514.2	274.459	Kiaka South
KSGC_2250_0263	17	21	4	0.86	-55	135	28	738360.18	1288509.7	274.296	Kiaka South
KSGC_2250_0264	8	14	6	0.42	-55	135	28	738364.52	1288505.4	274.235	Kiaka South
KSGC_2250_0265	18	19	1	0.55	-55	135	28	738373.2	1288496.6	274.796	Kiaka South

Table 1
Kiaka South RC Grade Control
Significant Intercepts > 0.4 g/t

Hole ID	From	To	Interval	Au g/t	Dip	Azi	EOH	Easting	Northing	RL	Prospect
KSGC_2250_0268	1	2	1	0.55	-55	135	27	738400.02	1288469.9	274.908	Kiaka South
KSGC_2250_0268	23	24	1	0.75							Kiaka South
KSGC_2250_0269	7	17	10	0.73	-55	135	27	738404.45	1288465.4	274.846	Kiaka South
KSGC_2250_0270	5	6	1	3.16	-55	135	27	738409.03	1288461.1	274.703	Kiaka South
KSGC_2250_0271	12	14	2	0.54	-55	135	27	738413.26	1288456.7	275.1	Kiaka South
KSGC_2250_0273	0	1	1	0.67	-55	135	27	738422.26	1288447.7	275.344	Kiaka South
KSGC_2250_0277	14	15	1	0.74	-55	135	27	738267.99	1288584.3	273.177	Kiaka South
KSGC_2250_0280	10	16	6	0.76	-55	135	27	738294.75	1288557.8	273.34	Kiaka South
KSGC_2250_0280	26	27	1	0.79							Kiaka South
KSGC_2250_0281	0	8	8	0.90	-55	135	27	738299.23	1288553.3	273.352	Kiaka South
KSGC_2250_0286	21	27	6	1.91	-55	135	27	738347.8	1288504.7	274.232	Kiaka South
KSGC_2250_0287	18	21	3	0.87	-55	135	27	738352.07	1288500.2	274.204	Kiaka South
KSGC_2250_0288	0	7	7	1.49	-55	135	27	738361.02	1288491.4	274.245	Kiaka South
KSGC_2250_0288	26	27	1	1.06							Kiaka South
KSGC_2250_0290	7	12	5	2.52	-55	135	27	738369.58	1288482.9	274.639	Kiaka South
KSGC_2250_0291	0	4	4	4.09	-55	135	27	738374.35	1288478.3	274.794	Kiaka South
KSGC_2250_0292	0	1	1	0.51	-55	135	27	738409.34	1288442.9	275.553	Kiaka South
KSGC_2250_0292	14	15	1	2.77							Kiaka South
KSGC_2250_0294	0	2	2	1.16	-55	135	27	738422.62	1288429.7	275.613	Kiaka South
KSGC_2250_0298	16	17	1	0.40	-55	135	27	738263.67	1288571.1	273.331	Kiaka South
KSGC_2250_0301	0	1	1	0.43	-55	135	27	738276.92	1288557.7	273.259	Kiaka South
KSGC_2250_0301	24	27	3	2.64							Kiaka South
KSGC_2250_0302	16	22	6	1.11	-55	135	27	738281.35	1288553.3	273.402	Kiaka South
KSGC_2250_0303	0	1	1	0.41	-55	135	27	738285.68	1288549.1	273.396	Kiaka South
KSGC_2250_0303	8	13	5	1.65							Kiaka South
KSGC_2250_0303	23	24	1	0.78							Kiaka South
KSGC_2250_0304	0	4	4	0.79	-55	135	27	738290.11	1288544.6	273.39	Kiaka South
KSGC_2250_0306	0	1	1	0.85	-55	135	27	738338.91	1288495.8	274.505	Kiaka South
KSGC_2250_0306	5	6	1	0.46							Kiaka South
KSGC_2250_0306	22	25	3	5.10							Kiaka South
KSGC_2250_0307	0	1	1	0.46	-55	135	27	738343.41	1288491.3	274.354	Kiaka South
KSGC_2250_0307	8	22	14	0.78							Kiaka South
KSGC_2250_0308	0	1	1	0.60	-55	135	27	738347.72	1288487.1	274.29	Kiaka South
KSGC_2250_0308	6	7	1	0.46							Kiaka South
KSGC_2250_0308	9	17	8	0.59							Kiaka South
KSGC_2250_0309	18	24	6	1.38	-55	135	27	738357.03	1288477.6	273.925	Kiaka South
KSGC_2250_0310	10	11	1	0.47	-55	135	27	738360.8	1288473.9	274.59	Kiaka South
KSGC_2250_0311	0	1	1	0.53	-55	135	27	738365.47	1288469.2	274.824	Kiaka South

Table 1
Kiaka South RC Grade Control
Significant Intercepts > 0.4 g/t

Hole ID	From	To	Interval	Au g/t	Dip	Azi	EOH	Easting	Northing	RL	Prospect
KSGC_2250_0311	7	8	1	0.64							Kiaka South
KSGC_2250_0312	0	1	1	0.46	-55	135	27	738374.29	1288460.4	274.858	Kiaka South
KSGC_2250_0312	26	27	1	0.60							Kiaka South
KSGC_2250_0313	0	1	1	1.09	-55	135	27	738378.56	1288456.2	275.173	Kiaka South
KSGC_2250_0315	10	12	2	4.38	-55	135	27	738387.7	1288447.1	274.716	Kiaka South
KSGC_2250_0316	0	1	1	0.56	-55	135	27	738391.85	1288442.7	274.488	Kiaka South
KSGC_2250_0317	0	1	1	0.97	-55	135	27	738400.59	1288434.1	275.412	Kiaka South
KSGC_2250_0319	22	23	1	1.21	-55	135	27	738409.43	1288425.2	275.519	Kiaka South
KSGC_2250_0322	0	1	1	0.42	-55	135	27	738263.71	1288553.4	273.334	Kiaka South
KSGC_2250_0322	18	21	3	1.58							Kiaka South
KSGC_2250_0324	19	22	3	5.04	-55	135	27	738272.52	1288544.6	273.351	Kiaka South
KSGC_2250_0325	2	3	1	0.48	-55	135	27	738281.32	1288535.7	273.354	Kiaka South
KSGC_2250_0325	20	21	1	0.79							Kiaka South
KSGC_2250_0326	12	13	1	1.67	-55	135	27	738285.56	1288531.4	273.475	Kiaka South
KSGC_2250_0327	0	1	1	0.60	-55	135	27	738321.2	1288495.8	274.396	Kiaka South
KSGC_2250_0327	8	10	2	0.53							Kiaka South
KSGC_2250_0328	19	20	1	0.45	-55	135	27	738330.03	1288487	274.293	Kiaka South
KSGC_2250_0328	23	24	1	0.44							Kiaka South
KSGC_2250_0329	0	1	1	0.53	-55	135	27	738334.44	1288482.7	274.301	Kiaka South
KSGC_2250_0329	13	17	4	0.52							Kiaka South
KSGC_2250_0329	23	27	4	7.26							Kiaka South
KSGC_2250_0330	0	20	20	0.68	-55	135	27	738338.86	1288478.2	274.239	Kiaka South
KSGC_2250_0331	0	5	5	1.14	-55	135	27	738347.56	1288469.7	274.303	Kiaka South
KSGC_2250_0331	18	24	6	1.56							Kiaka South
KSGC_2250_0332	14	16	2	1.22	-55	135	27	738352.02	1288465.1	274.428	Kiaka South
KSGC_2250_0333	0	2	2	0.98	-55	135	27	738356.57	1288460.4	274.733	Kiaka South
KSGC_2250_0336	3	9	6	0.48	-55	135	27	738374.28	1288442.7	274.685	Kiaka South
KSGC_2250_0336	14	15	1	0.53							Kiaka South
KSGC_2250_0336	21	22	1	8.10							Kiaka South
KSGC_2250_0337	0	5	5	1.07	-55	135	27	738378.64	1288438.3	274.594	Kiaka South
KSGC_2250_0337	14	16	2	3.90							Kiaka South
KSGC_2250_0338	0	1	1	1.17	-55	135	27	738383.13	1288433.9	274.473	Kiaka South
KSGC_2250_0339	15	16	1	0.92	-55	135	27	738250.21	1288549	273.388	Kiaka South
KSGC_2250_0341	17	20	3	1.10	-55	135	27	738259.16	1288540.1	273.292	Kiaka South
KSGC_2250_0342	21	22	1	1.07	-55	135	27	738263.55	1288535.8	273.285	Kiaka South
KSGC_2250_0343	8	9	1	7.15	-55	135	27	738268.09	1288531.3	273.31	Kiaka South
KSGC_2250_0344	0	2	2	0.68	-55	135	27	738272.52	1288526.9	273.417	Kiaka South
KSGC_2250_0347	0	1	1	3.51	-55	135	27	738307.88	1288491.8	274.29	Kiaka South

Table 1
Kiaka South RC Grade Control
Significant Intercepts > 0.4 g/t

Hole ID	From	To	Interval	Au g/t	Dip	Azi	EOH	Easting	Northing	RL	Prospect
KSGC_2250_0350	0	1	1	0.72	-55	135	27	738325.66	1288473.8	274.48	Kiaka South
KSGC_2250_0350	18	27	9	13.84							Kiaka South
KSGC_2250_0352	0	6	6	1.68	-55	135	27	738338.78	1288460.6	274.428	Kiaka South
KSGC_2250_0352	20	24	4	1.97							Kiaka South
KSGC_2250_0353	0	1	1	0.87	-55	135	27	738343.2	1288456.1	274.436	Kiaka South
KSGC_2250_0354	0	1	1	0.69	-55	135	27	738347.64	1288451.8	274.388	Kiaka South
KSGC_2250_0356	0	1	1	0.64	-55	135	27	738360.8	1288438.6	274.696	Kiaka South
KSGC_2250_0356	11	12	1	0.53							Kiaka South
KSGC_2250_0356	17	27	10	0.46							Kiaka South
KSGC_2250_0357	0	1	1	0.51	-55	135	27	738365.35	1288434	274.674	Kiaka South
KSGC_2250_0357	8	18	10	0.80							Kiaka South
KSGC_2250_0358	0	9	9	1.60	-55	135	27	738369.82	1288429.6	274.377	Kiaka South
KSGC_2250_0361	0	1	1	0.57	-55	135	28	738382.43	1288417	275.082	Kiaka South
KSGC_2250_0362	0	4	4	0.64	-55	135	28	738386.87	1288412.5	275.321	Kiaka South
KSGC_2250_0363	21	22	1	0.62	-55	135	28	738391.36	1288407.9	275.216	Kiaka South
KSGC_2250_0364	9	10	1	0.40	-55	135	28	738395.73	1288403.8	275.348	Kiaka South
KSGC_2250_0364	13	15	2	0.72							Kiaka South
KSGC_2250_0365	4	7	3	1.23	-55	135	28	738400.13	1288399.2	275.496	Kiaka South
KSGC_2250_0367	26	27	1	2.02	-55	135	28	738408.92	1288390.4	275.492	Kiaka South
KSGC_2250_0370	24	26	2	8.44	-55	135	26	738255.43	1288526.4	273.312	Kiaka South
KSGC_2250_0371	0	1	1	0.54	-55	135	26	738259.84	1288521.9	273.368	Kiaka South
KSGC_2250_0372	0	1	1	0.57	-55	135	26	738263.98	1288517.7	273.707	Kiaka South
KSGC_2250_0374	0	1	1	1.34	-55	135	27	738281.12	1288500.5	274.472	Kiaka South
KSGC_2250_0379	0	1	1	0.40	-55	135	27	738312.06	1288469.5	274.695	Kiaka South
KSGC_2250_0379	25	27	2	0.45							Kiaka South
KSGC_2250_0380	0	1	1	0.56	-55	135	27	738316.75	1288465.1	274.819	Kiaka South
KSGC_2250_0380	10	11	1	1.02							Kiaka South
KSGC_2250_0380	23	27	4	1.33							Kiaka South
KSGC_2250_0381	0	1	1	0.53	-55	135	27	738321.09	1288460.5	274.717	Kiaka South
KSGC_2250_0381	7	8	1	0.42							Kiaka South
KSGC_2250_0381	14	27	13	0.85							Kiaka South
KSGC_2250_0382	0	2	2	0.93	-55	135	28	738329.37	1288452.1	274.686	Kiaka South
KSGC_2250_0382	12	14	2	0.46							Kiaka South
KSGC_2250_0382	18	25	7	0.46							Kiaka South
KSGC_2250_0383	0	1	1	0.56	-55	135	28	738333.9	1288447.9	274.578	Kiaka South
KSGC_2250_0383	5	7	2	0.46							Kiaka South
KSGC_2250_0384	0	1	1	0.51	-55	135	28	738338.24	1288443.6	274.448	Kiaka South
KSGC_2250_0385	23	28	5	23.62	-55	135	28	738347.06	1288434.7	274.676	Kiaka South

Table 1
Kiaka South RC Grade Control
Significant Intercepts > 0.4 g/t

Hole ID	From	To	Interval	Au g/t	Dip	Azi	EOH	Easting	Northing	RL	Prospect
KSGC_2250_0386	0	1	1	0.42	-55	135	28	738351.54	1288430.1	274.606	Kiaka South
KSGC_2250_0386	7	19	12	1.60							Kiaka South
KSGC_2250_0387	0	6	6	6.75	-55	135	28	738355.91	1288425.7	274.601	Kiaka South
KSGC_2250_0389	0	1	1	0.41	-55	135	28	738369.27	1288412.6	274.856	Kiaka South
KSGC_2250_0391	18	24	6	2.62	-55	135	28	738382.26	1288399.1	275.287	Kiaka South
KSGC_2250_0392	16	17	1	0.90	-55	135	28	738386.79	1288394.9	275.455	Kiaka South
KSGC_2250_0393	0	3	3	0.86	-55	135	28	738391.21	1288390.3	275.498	Kiaka South
KSGC_2250_0394	26	28	2	6.07	-55	135	28	738395.84	1288385.9	275.424	Kiaka South
KSGC_2250_0400	0	1	1	0.68	-55	135	28	738254.48	1288509.4	273.492	Kiaka South
KSGC_2250_0402	0	1	1	0.45	-55	135	28	738263.39	1288500.4	273.676	Kiaka South
KSGC_2250_0402	27	28	1	0.50							Kiaka South
KSGC_2250_0404	0	3	3	0.54	-55	135	28	738271.9	1288491.8	274.431	Kiaka South
KSGC_2250_0407	0	1	1	0.99	-55	135	28	738289.88	1288474.1	274.745	Kiaka South
KSGC_2250_0409	0	2	2	0.97	-55	135	28	738307.56	1288465.2	274.804	Kiaka South
KSGC_2250_0409	20	24	4	2.61							Kiaka South
KSGC_2250_0410	0	1	1	1.14	-55	135	28	738307.5	1288456.3	274.685	Kiaka South
KSGC_2250_0410	12	21	9	0.84							Kiaka South
KSGC_2250_0410	26	27	1	0.44							Kiaka South
KSGC_2250_0411	0	28	28	1.96	-55	135	28	738316.37	1288456.3	274.772	Kiaka South
KSGC_2250_0412	0	3	3	1.26	-55	135	28	738325.16	1288447.6	274.665	Kiaka South
KSGC_2250_0412	14	24	10	0.85							Kiaka South
KSGC_2250_0413	0	3	3	0.46	-55	135	28	738325.12	1288438.6	274.703	Kiaka South
KSGC_2250_0413	11	14	3	0.66							Kiaka South
KSGC_2250_0413	27	28	1	0.65							Kiaka South
KSGC_2250_0414	0	1	1	0.50	-55	135	28	738334.1	1288438.8	274.683	Kiaka South
KSGC_2250_0414	4	5	1	0.66							Kiaka South
KSGC_2250_0415	18	26	8	1.04	-55	135	28	738343.08	1288429.8	274.595	Kiaka South
KSGC_2250_0416	3	10	7	2.53	-55	135	28	738343	1288420.9	274.524	Kiaka South
KSGC_2250_0417	3	4	1	0.65	-55	135	28	738351.56	1288420.9	274.514	Kiaka South
KSGC_2250_0418	6	7	1	0.45	-55	135	28	738351.77	1288412.3	274.616	Kiaka South
KSGC_2250_0423	19	24	5	0.88	-55	135	30	738377.44	1288395.2	275.244	Kiaka South
KSGC_2250_0424	0	4	4	0.43	-55	135	30	738377.56	1288386.4	275.545	Kiaka South
KSGC_2250_0425	1	4	3	0.49	-55	135	30	738386.39	1288386.4	275.366	Kiaka South
KSGC_2250_0425	27	28	1	2.07							Kiaka South
KSGC_2250_0426	18	20	2	1.95	-55	135	30	738386.27	1288377.6	275.411	Kiaka South
KSGC_2250_0427	0	1	1	0.67	-55	135	30	738395.26	1288377.5	275.441	Kiaka South
KSGC_2250_0427	21	22	1	4.18							Kiaka South
KSGC_2250_0430	0	1	1	2.00	-55	135	28	738281.23	1288465	274.8	Kiaka South

Table 1
Kiaka South RC Grade Control
Significant Intercepts > 0.4 g/t

Hole ID	From	To	Interval	Au g/t	Dip	Azi	EOH	Easting	Northing	RL	Prospect
KSGC_2250_0432	0	1	1	3.31	-55	135	28	738298.82	1288456.1	274.602	Kiaka South
KSGC_2250_0432	8	9	1	0.98							Kiaka South
KSGC_2250_0432	23	27	4	8.39							Kiaka South
KSGC_2250_0433	0	2	2	0.89	-55	135	28	738298.58	1288447.4	274.594	Kiaka South
KSGC_2250_0433	17	21	4	0.67							Kiaka South
KSGC_2250_0434	0	4	4	1.36	-55	135	28	738307.75	1288447.4	274.493	Kiaka South
KSGC_2250_0434	9	10	1	0.46							Kiaka South
KSGC_2250_0434	16	17	1	0.52							Kiaka South
KSGC_2250_0434	23	24	1	1.04							Kiaka South
KSGC_2250_0435	22	23	1	0.57	-55	135	28	738316.48	1288438.8	274.569	Kiaka South
KSGC_2250_0436	6	7	1	0.83	-55	135	28	738316.38	1288429.9	274.773	Kiaka South
KSGC_2250_0437	0	1	1	0.53	-55	135	28	738325.24	1288429.9	274.766	Kiaka South
KSGC_2250_0437	13	15	2	0.45							Kiaka South
KSGC_2250_0437	18	19	1	0.53							Kiaka South
KSGC_2250_0438	0	1	1	0.51	-55	135	28	738333.98	1288421.1	274.901	Kiaka South
KSGC_2250_0438	16	23	7	3.75							Kiaka South
KSGC_2250_0439	0	6	6	0.86	-55	135	28	738334.37	1288412	274.69	Kiaka South
KSGC_2250_0439	26	27	1	0.48							Kiaka South
KSGC_2250_0444	0	1	1	0.79	-55	135	30	738368.65	1288386.5	275.552	Kiaka South
KSGC_2250_0445	11	13	2	2.02	-55	135	30	738368.68	1288377.5	275.476	Kiaka South
KSGC_2250_0445	22	23	1	0.44							Kiaka South
KSGC_2250_0446	24	25	1	0.60	-55	135	30	738377.49	1288377.5	275.62	Kiaka South
KSGC_2250_0447	13	15	2	3.86	-55	135	30	738377.57	1288368.6	275.37	Kiaka South
KSGC_2250_0448	0	1	1	0.51	-55	135	30	738386.47	1288368.6	275.39	Kiaka South
KSGC_2250_0450	0	1	1	0.74	-55	135	28	738271.92	1288456.7	274.677	Kiaka South
KSGC_2250_0452	0	2	2	1.82	-55	135	28	738289.62	1288447.6	274.5	Kiaka South
KSGC_2250_0453	0	1	1	0.46	-55	135	28	738289.59	1288439	274.605	Kiaka South
KSGC_2250_0453	19	27	8	1.30							Kiaka South
KSGC_2250_0454	0	3	3	0.72	-55	135	28	738298.33	1288439.2	274.64	Kiaka South
KSGC_2250_0454	15	19	4	7.18							Kiaka South
KSGC_2250_0455	0	5	5	0.64	-55	135	28	738307.39	1288430.1	274.478	Kiaka South
KSGC_2250_0456	0	17	17	0.47	-55	135	28	738307.16	1288421.4	274.292	Kiaka South
KSGC_2250_0457	16	17	1	0.97	-55	135	28	738315.95	1288421.4	274.702	Kiaka South
KSGC_2250_0457	25	27	2	0.49							Kiaka South
KSGC_2250_0458	0	22	22	0.75	-55	135	28	738325.15	1288412.4	274.945	Kiaka South
KSGC_2250_0459	0	6	6	1.07	-55	135	28	738325.02	1288403.6	274.855	Kiaka South
KSGC_2250_0461	0	6	6	0.40	-55	135	29	738333.33	1288395.3	275.058	Kiaka South
KSGC_2250_0462	0	2	2	0.64	-55	135	29	738342.17	1288395.3	274.937	Kiaka South

Table 1
Kiaka South RC Grade Control
Significant Intercepts > 0.4 g/t

Hole ID	From	To	Interval	Au g/t	Dip	Azi	EOH	Easting	Northing	RL	Prospect
KSGC_2250_0462	21	22	1	0.91							Kiaka South
KSGC_2250_0463	0	1	1	1.38	-55	135	30	738341.79	1288387.1	275.295	Kiaka South
KSGC_2250_0463	12	13	1	1.76							Kiaka South
KSGC_2250_0463	27	28	1	2.43							Kiaka South
KSGC_2250_0465	0	1	1	0.42	-55	135	31	738350.67	1288377.9	275.144	Kiaka South
KSGC_2250_0466	0	5	5	0.75	-55	135	31	738359.44	1288378	275.216	Kiaka South
KSGC_2250_0466	22	23	1	2.61							Kiaka South
KSGC_2250_0467	0	1	1	0.49	-55	135	30	738359.44	1288369.1	275.244	Kiaka South
KSGC_2250_0467	13	21	8	1.38							Kiaka South
KSGC_2250_0468	0	4	4	0.65	-55	135	30	738368.32	1288369.1	275.337	Kiaka South
KSGC_2250_0469	0	1	1	0.54	-55	135	28	738369.07	1288359.6	275.34	Kiaka South
KSGC_2250_0471	28	29	1	1.95	-55	135	29	738377.84	1288350.7	275.714	Kiaka South
KSGC_2250_0472	24	25	1	0.41	-55	135	29	738386.83	1288350.6	275.768	Kiaka South
KSGC_2250_0473	0	1	1	1.56	-55	135	29	738263.32	1288447.5	274.628	Kiaka South
KSGC_2250_0474	23	24	1	0.50	-55	135	29	738281.06	1288438.5	274.524	Kiaka South
KSGC_2250_0475	0	1	1	0.78	-55	135	29	738280.68	1288429.9	274.445	Kiaka South
KSGC_2250_0475	26	29	3	2.61							Kiaka South
KSGC_2250_0476	5	6	1	0.87	-55	135	29	738289.67	1288429.8	274.351	Kiaka South
KSGC_2250_0476	14	19	5	0.87							Kiaka South
KSGC_2250_0477	1	29	28	4.84	-55	135	29	738298.37	1288421.1	274.302	Kiaka South
KSGC_2250_0478	0	8	8	1.95	-55	135	29	738298.54	1288412.1	274.305	Kiaka South
KSGC_2250_0478	17	29	12	3.63							Kiaka South
KSGC_2250_0479	0	8	8	1.63	-55	135	29	738307.39	1288412	274.445	Kiaka South
KSGC_2250_0479	23	29	6	1.98							Kiaka South
KSGC_2250_0480	0	1	1	0.75	-55	135	29	738316.18	1288403	274.835	Kiaka South
KSGC_2250_0480	13	15	2	0.79							Kiaka South
KSGC_2250_0480	23	24	1	0.54							Kiaka South
KSGC_2250_0481	0	2	2	0.98	-55	135	29	738315.96	1288394.7	275.113	Kiaka South
KSGC_2250_0481	8	9	1	0.60							Kiaka South
KSGC_2250_0482	0	1	1	1.32	-55	135	29	738325.24	1288394.1	274.995	Kiaka South
KSGC_2250_0482	7	8	1	1.52							Kiaka South
KSGC_2250_0484	0	5	5	0.57	-55	135	29	738333.86	1288376.8	275.415	Kiaka South
KSGC_2250_0485	0	1	1	0.64	-55	135	29	738342.68	1288376.6	275.244	Kiaka South
KSGC_2250_0485	3	4	1	0.46							Kiaka South
KSGC_2250_0486	21	25	4	3.24	-55	135	29	738351.64	1288367.9	275.229	Kiaka South
KSGC_2250_0487	7	19	12	1.87	-55	135	29	738351.55	1288359.1	275.323	Kiaka South
KSGC_2250_0488	0	12	12	0.72	-55	135	29	738360.26	1288359.2	275.398	Kiaka South
KSGC_2250_0489	24	25	1	4.89	-55	135	29	738369.29	1288350.1	275.46	Kiaka South

Table 1
Kiaka South RC Grade Control
Significant Intercepts > 0.4 g/t

Hole ID	From	To	Interval	Au g/t	Dip	Azi	EOH	Easting	Northing	RL	Prospect
KSGC_2250_0490	8	9	1	1.41	-55	135	29	738369.11	1288341.6	275.762	Kiaka South
KSGC_2250_0494	0	1	1	1.23	-55	135	27	738221.86	1288470.6	273.832	Kiaka South
KSGC_2250_0496	0	1	1	1.71	-55	135	28	738240.77	1288452.1	274.245	Kiaka South
KSGC_2250_0498	0	1	1	2.49	-55	135	28	738254.27	1288438.5	274.367	Kiaka South
KSGC_2250_0500	0	1	1	0.62	-55	135	28	738272.03	1288429.6	274.311	Kiaka South
KSGC_2250_0501	0	1	1	0.43	-55	135	28	738271.82	1288421	274.445	Kiaka South
KSGC_2250_0502	0	1	1	2.07	-55	135	28	738281.13	1288420.6	274.219	Kiaka South
KSGC_2250_0502	20	28	8	3.97							Kiaka South
KSGC_2250_0503	2	24	22	7.59	-55	135	28	738289.84	1288411.8	274.147	Kiaka South
KSGC_2250_0504	0	4	4	1.42	-55	135	28	738289.61	1288403.4	274.129	Kiaka South
KSGC_2250_0505	0	1	1	0.50	-55	135	28	738298.55	1288403.2	274.547	Kiaka South
KSGC_2250_0505	15	16	1	0.46							Kiaka South
KSGC_2250_0506	0	5	5	0.53	-55	135	30	738306.34	1288395.5	274.898	Kiaka South
KSGC_2250_0508	0	1	1	0.71	-55	135	30	738315.09	1288386.8	275.264	Kiaka South
KSGC_2250_0509	9	12	3	0.60	-55	135	30	738315.35	1288377.6	275.172	Kiaka South
KSGC_2250_0509	28	29	1	3.00							Kiaka South
KSGC_2250_0510	0	1	1	0.45	-55	135	30	738324.09	1288377.7	275.302	Kiaka South
KSGC_2250_0510	9	11	2	1.19							Kiaka South
KSGC_2250_0511	21	29	8	2.27	-55	135	30	738324.46	1288368.6	275.549	Kiaka South
KSGC_2250_0512	0	1	1	0.44	-55	135	30	738333.24	1288368.8	275.301	Kiaka South
KSGC_2250_0512	4	5	1	0.80							Kiaka South
KSGC_2250_0512	13	15	2	0.81							Kiaka South
KSGC_2250_0513	10	20	10	1.89	-55	135	30	738332.98	1288360.1	275.503	Kiaka South
KSGC_2250_0513	25	30	5	0.87							Kiaka South
KSGC_2250_0514	29	30	1	0.78	-55	135	30	738341.62	1288360.2	275.39	Kiaka South
KSGC_2250_0515	0	5	5	1.62	-55	135	30	738341.83	1288351.2	275.358	Kiaka South
KSGC_2250_0515	13	15	2	0.84							Kiaka South
KSGC_2250_0515	20	21	1	0.49							Kiaka South
KSGC_2250_0517	0	1	1	0.52	-55	135	29	738350.7	1288342.4	275.471	Kiaka South
KSGC_2250_0517	25	29	4	1.06							Kiaka South
KSGC_2250_0518	14	23	9	0.62	-55	135	29	738359.28	1288342.5	275.582	Kiaka South
KSGC_2250_0519	0	13	13	1.07	-55	135	29	738359.32	1288333.6	275.568	Kiaka South
KSGC_2250_0524	0	1	1	1.51	-55	135	27	738221.68	1288452.9	273.793	Kiaka South
KSGC_2250_0526	0	4	4	1.57	-55	135	28	738245.39	1288429.9	274.301	Kiaka South
KSGC_2250_0528	2	3	1	0.40	-55	135	28	738262.92	1288421	274.501	Kiaka South
KSGC_2250_0529	0	1	1	0.63	-55	135	28	738262.66	1288412.7	274.587	Kiaka South
KSGC_2250_0529	24	25	1	0.45							Kiaka South
KSGC_2250_0530	1	2	1	0.42	-55	135	28	738271.71	1288412.3	274.465	Kiaka South

Table 1
Kiaka South RC Grade Control
Significant Intercepts > 0.4 g/t

Hole ID	From	To	Interval	Au g/t	Dip	Azi	EOH	Easting	Northing	RL	Prospect
KSGC_2250_0530	23	28	5	1.73							Kiaka South
KSGC_2250_0531	2	25	23	4.97	-55	135	28	738280.67	1288403.4	274.383	Kiaka South
KSGC_2250_0532	0	3	3	1.91	-55	135	28	738280.53	1288394.6	274.103	Kiaka South
KSGC_2250_0533	0	1	1	1.24	-55	135	28	738289.62	1288394.4	274.619	Kiaka South
KSGC_2250_0535	0	1	1	0.90	-55	135	30	738297.08	1288378.2	274.883	Kiaka South
KSGC_2250_0536	0	2	2	0.56	-55	135	30	738306.06	1288378.1	275.261	Kiaka South
KSGC_2250_0537	20	21	1	1.23	-55	135	30	738314.96	1288369.3	275.584	Kiaka South
KSGC_2250_0537	26	29	3	4.29							Kiaka South
KSGC_2250_0538	22	26	4	3.89	-55	135	30	738315.06	1288360.2	275.858	Kiaka South
KSGC_2250_0539	0	1	1	0.49	-55	135	30	738323.97	1288360.3	275.827	Kiaka South
KSGC_2250_0539	16	23	7	3.30							Kiaka South
KSGC_2250_0540	1	10	9	3.85	-55	135	30	738332.97	1288351.2	275.311	Kiaka South
KSGC_2250_0540	23	29	6	2.48							Kiaka South
KSGC_2250_0541	15	17	2	1.14	-55	135	30	738332.54	1288342.6	275.447	Kiaka South
KSGC_2250_0542	1	8	7	0.87	-55	135	30	738341.55	1288342.6	275.541	Kiaka South
KSGC_2250_0543	15	23	8	1.68	-55	135	30	738350.3	1288333.4	275.553	Kiaka South
KSGC_2250_0544	1	8	7	0.93	-55	135	30	738350.55	1288324.8	275.593	Kiaka South
KSGC_2250_0548	0	1	1	0.65	-55	135	27	738204.09	1288453	273.944	Kiaka South
KSGC_2250_0550	0	1	1	1.27	-55	135	28	738236.14	1288421.5	274.422	Kiaka South
KSGC_2250_0550	27	28	1	1.04							Kiaka South
KSGC_2250_0551	0	1	1	0.46	-55	135	25	738245.37	1288421	274.239	Kiaka South
KSGC_2250_0551	7	8	1	0.49							Kiaka South
KSGC_2250_0551	18	19	1	0.49							Kiaka South
KSGC_2250_0552	0	1	1	0.79	-55	135	28	738253.9	1288412.5	274.318	Kiaka South
KSGC_2250_0552	10	12	2	5.44							Kiaka South
KSGC_2250_0553	26	28	2	5.28	-55	135	28	738253.77	1288404	274.22	Kiaka South
KSGC_2250_0554	0	2	2	0.90	-55	135	28	738263.09	1288403.5	274.476	Kiaka South
KSGC_2250_0554	10	12	2	0.64							Kiaka South
KSGC_2250_0554	17	28	11	11.87							Kiaka South
KSGC_2250_0555	1	27	26	5.84	-55	135	28	738271.79	1288394.5	274.381	Kiaka South
KSGC_2250_0556	0	6	6	1.23	-55	135	28	738271.57	1288386.2	274.318	Kiaka South
KSGC_2250_0556	19	20	1	1.96							Kiaka South
KSGC_2250_0557	1	3	2	4.97	-55	135	28	738280.47	1288385.7	274.433	Kiaka South
KSGC_2250_0558	16	17	1	0.46	-55	135	28	738289.06	1288377.5	274.656	Kiaka South
KSGC_2250_0559	0	1	1	0.74	-55	135	30	738288.2	1288369.2	274.862	Kiaka South
KSGC_2250_0560	1	2	1	1.34	-55	135	30	738297.07	1288369.5	275.373	Kiaka South
KSGC_2250_0561	18	19	1	0.66	-55	135	30	738297.17	1288360.4	275.471	Kiaka South
KSGC_2250_0562	1	2	1	0.64	-55	135	30	738305.98	1288360.3	275.65	Kiaka South

Table 1
Kiaka South RC Grade Control
Significant Intercepts > 0.4 g/t

Hole ID	From	To	Interval	Au g/t	Dip	Azi	EOH	Easting	Northing	RL	Prospect
KSGC_2250_0562	7	9	2	2.10							Kiaka South
KSGC_2250_0563	20	22	2	0.48	-55	135	30	738306.09	1288351.7	275.735	Kiaka South
KSGC_2250_0564	13	16	3	1.43	-55	135	30	738314.9	1288351.6	275.67	Kiaka South
KSGC_2250_0565	0	10	10	0.51	-55	135	30	738314.95	1288342.6	275.787	Kiaka South
KSGC_2250_0566	19	20	1	0.42	-55	135	30	738323.88	1288342.6	275.488	Kiaka South
KSGC_2250_0570	19	20	1	1.33	-55	135	30	738341.39	1288325.2	275.751	Kiaka South
KSGC_2250_0571	4	5	1	0.48	-55	135	30	738341.54	1288316.2	276.166	Kiaka South
KSGC_2250_0571	8	9	1	0.46							Kiaka South
KSGC_2250_0573	0	1	1	1.87	-55	135	28	738218.38	1288421.6	274.203	Kiaka South
KSGC_2250_0573	11	12	1	0.54							Kiaka South
KSGC_2250_0574	0	1	1	0.93	-55	135	28	738227.52	1288421.1	274.277	Kiaka South
KSGC_2250_0575	0	2	2	1.67	-55	135	28	738227.2	1288412.6	274.258	Kiaka South
KSGC_2250_0576	0	4	4	2.56	-55	135	28	738236.37	1288412.3	274.133	Kiaka South
KSGC_2250_0576	20	28	8	0.96							Kiaka South
KSGC_2250_0577	6	15	9	0.72	-55	135	28	738245.17	1288403.5	274.097	Kiaka South
KSGC_2250_0577	23	25	2	0.69							Kiaka South
KSGC_2250_0578	0	6	6	1.73	-55	135	27	738245.56	1288394.7	274.352	Kiaka South
KSGC_2250_0578	12	27	15	2.30							Kiaka South
KSGC_2250_0579	1	2	1	9.64	-55	135	26	738254.98	1288393.9	274.239	Kiaka South
KSGC_2250_0579	7	26	19	2.46							Kiaka South
KSGC_2250_0580	0	20	20	1.53	-55	135	26	738254.72	1288385.4	274.688	Kiaka South
KSGC_2250_0581	0	22	22	1.44	-55	135	26	738264.13	1288384.5	274.334	Kiaka South
KSGC_2250_0582	0	11	11	0.96	-55	135	27	738263.57	1288376.3	274.274	Kiaka South
KSGC_2250_0583	0	5	5	1.29	-55	135	28	738271.7	1288376.9	274.334	Kiaka South
KSGC_2250_0583	20	21	1	0.80							Kiaka South
KSGC_2250_0585	0	1	1	1.29	-55	135	30	738280.06	1288360.3	274.933	Kiaka South
KSGC_2250_0585	18	19	1	0.55							Kiaka South
KSGC_2250_0587	27	30	3	7.31	-55	135	30	738297.43	1288351.7	275.72	Kiaka South
KSGC_2250_0588	0	1	1	0.54	-55	135	30	738297.64	1288342.8	275.635	Kiaka South
KSGC_2250_0588	16	24	8	13.61							Kiaka South
KSGC_2250_0589	9	12	3	3.23	-55	135	30	738306.4	1288343	275.643	Kiaka South
KSGC_2250_0593	0	1	1	0.40	-55	135	31	738332.87	1288316.6	276.581	Kiaka South
KSGC_2250_0593	18	19	1	0.57							Kiaka South
KSGC_2250_0594	8	11	3	0.75	-55	135	31	738332.77	1288307.7	276.471	Kiaka South
KSGC_2250_0596	0	2	2	0.78	-55	135	28	738205.04	1288425.9	274.195	Kiaka South
KSGC_2250_0597	0	3	3	1.11	-55	135	28	738205.14	1288417.1	274.311	Kiaka South
KSGC_2250_0598	0	2	2	1.77	-55	135	28	738218.44	1288412.6	274.15	Kiaka South
KSGC_2250_0598	8	10	2	0.74							Kiaka South

Table 1
Kiaka South RC Grade Control
Significant Intercepts > 0.4 g/t

Hole ID	From	To	Interval	Au g/t	Dip	Azi	EOH	Easting	Northing	RL	Prospect
KSGC_2250_0599	0	5	5	1.58	-55	135	28	738218.78	1288403.6	274.25	Kiaka South
KSGC_2250_0599	13	27	14	4.74							Kiaka South
KSGC_2250_0600	2	4	2	0.44	-55	135	26	738227.83	1288403.2	274.207	Kiaka South
KSGC_2250_0600	18	19	1	0.62							Kiaka South
KSGC_2250_0601	1	26	25	1.48	-55	135	26	738236.69	1288394.4	274.375	Kiaka South
KSGC_2250_0602	0	16	16	0.89	-55	135	26	738236.66	1288385.3	274.484	Kiaka South
KSGC_2250_0603	0	26	26	3.71	-55	135	26	738245.74	1288385.7	274.715	Kiaka South
KSGC_2250_0604	0	5	5	1.52	-55	135	27	738245.44	1288377	274.274	Kiaka South
KSGC_2250_0604	15	24	9	0.55							Kiaka South
KSGC_2250_0605	1	27	26	5.57	-55	135	27	738254.22	1288377.1	274.437	Kiaka South
KSGC_2250_0606	0	24	24	1.36	-55	135	26	738254.6	1288367.7	274.765	Kiaka South
KSGC_2250_0607	0	9	9	0.80	-55	135	28	738263.03	1288368.5	274.425	Kiaka South
KSGC_2250_0608	1	14	13	0.79	-55	135	29	738262.74	1288359.8	274.893	Kiaka South
KSGC_2250_0609	0	1	1	3.97	-55	135	29	738271.12	1288360.1	274.634	Kiaka South
KSGC_2250_0610	11	15	4	0.45	-55	135	29	738271.08	1288351.5	275.251	Kiaka South
KSGC_2250_0610	22	24	2	0.73							Kiaka South
KSGC_2250_0611	0	1	1	0.51	-55	135	30	738279.65	1288351.9	275.186	Kiaka South
KSGC_2250_0613	0	2	2	1.17	-55	135	30	738288.41	1288343	275.519	Kiaka South
KSGC_2250_0614	0	1	1	0.99	-55	135	30	738288.6	1288334.1	275.829	Kiaka South
KSGC_2250_0614	12	13	1	0.55							Kiaka South
KSGC_2250_0615	15	17	2	7.03	-55	135	30	738297.4	1288334.3	275.742	Kiaka South
KSGC_2250_0619	0	2	2	3.91	-55	135	31	738315.18	1288316.5	276.532	Kiaka South
KSGC_2250_0619	25	28	3	0.64							Kiaka South
KSGC_2250_0620	0	1	1	0.50	-55	135	31	738314.94	1288307.9	276.328	Kiaka South
KSGC_2250_0620	13	25	12	0.83							Kiaka South
KSGC_2250_0621	12	13	1	0.52	-55	135	31	738323.69	1288307.9	276.745	Kiaka South
KSGC_2250_0622	0	3	3	0.79	-55	135	31	738323.85	1288298.9	276.816	Kiaka South
KSGC_2250_0622	28	29	1	0.64							Kiaka South
KSGC_2250_0624	18	19	1	0.46	-55	135	31	738332.65	1288290.1	276.779	Kiaka South
KSGC_2250_0628	28	31	3	1.00	-55	135	31	738350.31	1288272.5	277.032	Kiaka South
KSGC_2250_0631	1	4	3	0.63	-55	135	29	738206.3	1288399.1	274.623	Kiaka South
KSGC_2250_0631	23	24	1	0.63							Kiaka South
KSGC_2250_0632	21	22	1	0.43	-55	135	28	738215.46	1288398.6	274.251	Kiaka South
KSGC_2250_0633	0	3	3	1.06	-55	135	28	738215.29	1288390	274.611	Kiaka South
KSGC_2250_0634	5	28	23	1.46	-55	135	28	738224.25	1288389.8	274.368	Kiaka South
KSGC_2250_0635	2	21	19	1.24	-55	135	27	738233.61	1288380.6	274.687	Kiaka South
KSGC_2250_0636	2	8	6	1.37	-55	135	28	738233.3	1288372	274.625	Kiaka South
KSGC_2250_0636	22	23	1	0.44							Kiaka South

Table 1
Kiaka South RC Grade Control
Significant Intercepts > 0.4 g/t

Hole ID	From	To	Interval	Au g/t	Dip	Azi	EOH	Easting	Northing	RL	Prospect
KSGC_2250_0637	0	5	5	1.10	-55	135	28	738242.06	1288372	274.731	Kiaka South
KSGC_2250_0637	10	11	1	3.58							Kiaka South
KSGC_2250_0638	0	3	3	0.52	-55	135	28	738242.1	1288363.3	274.632	Kiaka South
KSGC_2250_0638	26	27	1	0.49							Kiaka South
KSGC_2250_0639	0	10	10	0.48	-55	135	28	738251.05	1288363	274.9	Kiaka South
KSGC_2250_0639	23	25	2	0.56							Kiaka South
KSGC_2250_0640	0	1	1	1.98	-55	135	29	738250.84	1288354.6	274.759	Kiaka South
KSGC_2250_0640	19	20	1	0.55							Kiaka South
KSGC_2250_0641	1	11	10	0.81	-55	135	30	738263.25	1288351	275.254	Kiaka South
KSGC_2250_0642	0	1	1	1.11	-55	135	30	738263.13	1288342.2	274.91	Kiaka South
KSGC_2250_0642	16	20	4	0.93							Kiaka South
KSGC_2250_0643	28	30	2	0.67	-55	135	30	738272.12	1288341.8	275.269	Kiaka South
KSGC_2250_0644	0	1	1	0.48	-55	135	31	738278.97	1288334.9	275.284	Kiaka South
KSGC_2250_0644	27	28	1	0.56							Kiaka South
KSGC_2250_0645	0	1	1	0.58	-55	135	31	738278.75	1288326.5	275.966	Kiaka South
KSGC_2250_0645	5	6	1	0.48							Kiaka South
KSGC_2250_0650	7	8	1	0.51	-55	135	31	738309.91	1288304.2	276.353	Kiaka South
KSGC_2250_0651	11	13	2	0.54	-55	135	31	738309.89	1288295.3	276.533	Kiaka South
KSGC_2250_0657	1	4	3	0.64	-55	135	31	738344.81	1288261	277.119	Kiaka South
KSGC_2250_0657	17	18	1	0.57							Kiaka South
KSGC_2250_0657	28	30	2	0.92							Kiaka South
KSGC_2250_0658	1	4	3	1.49	-55	135	31	738353.73	1288260.9	277.041	Kiaka South
KSGC_2250_0658	14	16	2	1.20							Kiaka South
KSGC_2250_0662	2	5	3	0.85	-55	135	27	738201.37	1288394.2	274.343	Kiaka South
KSGC_2250_0663	0	4	4	0.49	-55	135	27	738201.43	1288385.5	274.375	Kiaka South
KSGC_2250_0665	3	5	2	1.07	-55	135	27	738219.02	1288376.9	274.426	Kiaka South
KSGC_2250_0666	0	1	1	0.88	-55	135	27	738218.79	1288367.9	274.439	Kiaka South
KSGC_2250_0667	0	1	1	0.50	-55	135	27	738227.89	1288367.9	274.399	Kiaka South
KSGC_2250_0668	1	2	1	0.72	-55	135	27	738236.33	1288359.2	274.638	Kiaka South
KSGC_2250_0669	0	2	2	2.15	-55	135	27	738236.6	1288350.4	274.639	Kiaka South
KSGC_2250_0669	18	19	1	0.89							Kiaka South
KSGC_2250_0670	2	8	6	1.71	-55	135	27	738244.36	1288349.8	274.369	Kiaka South
KSGC_2250_0670	13	24	11	1.21							Kiaka South
KSGC_2250_0671	0	8	8	0.72	-55	135	27	738245.37	1288341.5	274.879	Kiaka South
KSGC_2250_0672	1	2	1	2.20	-55	135	27	738254.14	1288341.7	274.654	Kiaka South
KSGC_2250_0672	12	13	1	1.00							Kiaka South
KSGC_2250_0674	0	6	6	1.35	-55	135	28	738262.39	1288333.4	274.877	Kiaka South
KSGC_2250_0674	12	15	3	0.95							Kiaka South

Table 1
Kiaka South RC Grade Control
Significant Intercepts > 0.4 g/t

Hole ID	From	To	Interval	Au g/t	Dip	Azi	EOH	Easting	Northing	RL	Prospect
KSGC_2250_0675	0	4	4	0.42	-55	135	29	738271.16	1288324.6	275.225	Kiaka South
KSGC_2250_0675	19	20	1	0.42							Kiaka South
KSGC_2250_0675	22	23	1	0.52							Kiaka South
KSGC_2250_0676	0	1	1	0.55	-55	135	29	738271.11	1288315.8	275.734	Kiaka South
KSGC_2250_0676	12	16	4	0.97							Kiaka South
KSGC_2250_0677	0	9	9	1.13	-55	135	29	738279.98	1288315.5	275.958	Kiaka South
KSGC_2250_0677	21	23	2	0.69							Kiaka South
KSGC_2250_0678	4	5	1	1.05	-55	135	29	738288.62	1288307.1	276.134	Kiaka South
KSGC_2250_0679	0	1	1	0.81	-55	135	30	738288.65	1288298.2	276.096	Kiaka South
KSGC_2250_0687	10	11	1	0.96	-55	135	31	738335.32	1288260.4	277.06	Kiaka South
KSGC_2250_0687	16	17	1	2.15							Kiaka South
KSGC_2250_0689	1	3	2	0.48	-55	135	28	738187.7	1288390.5	274.721	Kiaka South
KSGC_2250_0690	0	3	3	1.81	-55	135	28	738187.65	1288381.6	274.698	Kiaka South
KSGC_2250_0695	0	4	4	0.73	-55	135	28	738214.2	1288354.9	274.4	Kiaka South
KSGC_2250_0696	0	2	2	2.23	-55	135	28	738222.94	1288355.3	274.708	Kiaka South
KSGC_2250_0696	22	26	4	0.89							Kiaka South
KSGC_2250_0697	0	1	1	0.59	-55	135	28	738223.13	1288346.1	274.584	Kiaka South
KSGC_2250_0697	2	3	1	0.44							Kiaka South
KSGC_2250_0697	19	20	1	2.23							Kiaka South
KSGC_2250_0698	0	9	9	2.15	-55	135	28	738231.75	1288337.5	275.023	Kiaka South
KSGC_2250_0699	0	1	1	1.38	-55	135	29	738244.77	1288333.4	275.198	Kiaka South
KSGC_2250_0699	19	20	1	4.34							Kiaka South
KSGC_2250_0700	2	14	12	0.50	-55	135	29	738244.84	1288324.3	275.328	Kiaka South
KSGC_2250_0701	0	1	1	0.62	-55	135	29	738253.8	1288324.4	275.035	Kiaka South
KSGC_2250_0701	23	24	1	0.53							Kiaka South
KSGC_2250_0702	0	11	11	1.56	-55	135	29	738253.59	1288315.6	275.508	Kiaka South
KSGC_2250_0703	0	1	1	0.59	-55	135	29	738262.45	1288315.8	275.407	Kiaka South
KSGC_2250_0703	11	14	3	1.74							Kiaka South
KSGC_2250_0704	13	14	1	0.43	-55	135	29	738262.62	1288306.6	275.718	Kiaka South
KSGC_2250_0704	21	28	7	0.54							Kiaka South
KSGC_2250_0705	0	1	1	0.88	-55	135	29	738271.37	1288306.7	275.666	Kiaka South
KSGC_2250_0706	9	12	3	1.10	-55	135	29	738280.21	1288298	275.993	Kiaka South
KSGC_2250_0706	26	27	1	1.12							Kiaka South
KSGC_2250_0707	0	1	1	0.66	-55	135	29	738280.16	1288289.2	276.086	Kiaka South
KSGC_2250_0707	24	25	1	1.94							Kiaka South
KSGC_2250_0708	14	17	3	0.86	-55	135	29	738288.95	1288289.1	275.997	Kiaka South
KSGC_2250_0709	4	9	5	0.57	-55	135	30	738288.57	1288280.7	276.409	Kiaka South
KSGC_2250_0715	1	3	2	2.42	-55	135	28	738337.27	1288240.7	276.883	Kiaka South

Table 1
Kiaka South RC Grade Control
Significant Intercepts > 0.4 g/t

Hole ID	From	To	Interval	Au g/t	Dip	Azi	EOH	Easting	Northing	RL	Prospect
KSGC_2250_0715	19	25	6	1.00							Kiaka South
KSGC_2250_0716	3	5	2	0.50	-55	135	28	738337.07	1288232.1	276.934	Kiaka South
KSGC_2250_0718	1	2	1	0.93	-55	135	28	738350.05	1288219.3	277	Kiaka South
KSGC_2250_0721	0	1	1	0.64	-55	135	28	738174.29	1288377.2	274.779	Kiaka South
KSGC_2250_0723	0	1	1	0.42	-55	135	28	738183.29	1288368.2	274.544	Kiaka South
KSGC_2250_0727	0	3	3	1.26	-55	135	28	738201.07	1288350.6	274.755	Kiaka South
KSGC_2250_0729	15	16	1	0.56	-55	135	29	738218.54	1288341.9	274.882	Kiaka South
KSGC_2250_0730	0	1	1	1.00	-55	135	29	738218.72	1288332.8	274.619	Kiaka South
KSGC_2250_0730	8	10	2	1.54							Kiaka South
KSGC_2250_0731	27	28	1	0.45	-55	135	29	738227.22	1288333.2	274.884	Kiaka South
KSGC_2250_0732	2	3	1	0.52	-55	135	29	738236.19	1288324.2	275.632	Kiaka South
KSGC_2250_0732	8	9	1	0.42							Kiaka South
KSGC_2250_0733	0	1	1	1.32	-55	135	29	738236.11	1288315.4	275.85	Kiaka South
KSGC_2250_0733	8	9	1	0.52							Kiaka South
KSGC_2250_0734	14	15	1	0.57	-55	135	29	738244.8	1288315.6	275.874	Kiaka South
KSGC_2250_0734	23	24	1	1.35							Kiaka South
KSGC_2250_0735	0	1	1	0.98	-55	135	29	738244.54	1288306.9	276.161	Kiaka South
KSGC_2250_0735	18	28	10	0.56							Kiaka South
KSGC_2250_0736	13	15	2	1.84	-55	135	29	738253.69	1288306.7	275.91	Kiaka South
KSGC_2250_0736	22	23	1	2.19							Kiaka South
KSGC_2250_0737	0	3	3	0.74	-55	135	29	738253.51	1288298	275.879	Kiaka South
KSGC_2250_0737	20	25	5	0.41							Kiaka South
KSGC_2250_0738	4	11	7	0.42	-55	135	29	738262.39	1288298.1	275.908	Kiaka South
KSGC_2250_0738	15	16	1	0.60							Kiaka South
KSGC_2250_0739	12	13	1	0.61	-55	135	29	738262.39	1288289.2	275.914	Kiaka South
KSGC_2250_0740	18	27	9	0.77	-55	135	29	738271.23	1288289.2	276.021	Kiaka South
KSGC_2250_0741	0	1	1	1.20	-55	135	29	738271.28	1288280.3	276.08	Kiaka South
KSGC_2250_0742	16	17	1	9.09	-55	135	29	738280.08	1288280.4	276.211	Kiaka South
KSGC_2250_0742	26	28	2	0.78							Kiaka South
KSGC_2250_0743	17	20	3	0.52	-55	135	29	738280.05	1288271.5	276.176	Kiaka South
KSGC_2250_0745	0	1	1	0.52	-55	135	30	738288.8	1288262.7	276.494	Kiaka South
KSGC_2250_0745	28	29	1	0.40							Kiaka South
KSGC_2250_0748	20	21	1	0.88	-55	135	30	738332.75	1288227.4	276.826	Kiaka South
KSGC_2250_0756	0	1	1	0.63	-55	135	29	738209.33	1288324.5	274.808	Kiaka South
KSGC_2250_0756	12	13	1	0.43							Kiaka South
KSGC_2250_0756	16	23	7	0.57							Kiaka South
KSGC_2250_0757	10	11	1	1.56	-55	135	29	738218.07	1288324.7	274.815	Kiaka South
KSGC_2250_0758	19	23	4	0.76	-55	135	29	738227.07	1288315.8	275.524	Kiaka South

Table 1
Kiaka South RC Grade Control
Significant Intercepts > 0.4 g/t

Hole ID	From	To	Interval	Au g/t	Dip	Azi	EOH	Easting	Northing	RL	Prospect
KSGC_2250_0759	0	1	1	1.07	-55	135	29	738227	1288306.9	275.579	Kiaka South
KSGC_2250_0759	7	10	3	2.03							Kiaka South
KSGC_2250_0760	0	1	1	0.45	-55	135	29	738235.79	1288306.9	275.787	Kiaka South
KSGC_2250_0761	0	1	1	0.61	-55	135	29	738235.78	1288298	275.6	Kiaka South
KSGC_2250_0762	0	1	1	1.66	-55	135	29	738249.04	1288293.7	275.784	Kiaka South
KSGC_2250_0762	12	13	1	0.97							Kiaka South
KSGC_2250_0762	17	19	2	0.64							Kiaka South
KSGC_2250_0763	16	17	1	1.43	-55	135	29	738248.84	1288284.9	275.932	Kiaka South
KSGC_2250_0764	4	5	1	1.19	-55	135	29	738262.48	1288280.2	276.084	Kiaka South
KSGC_2250_0766	17	28	11	2.45	-55	135	29	738271.38	1288271.3	276.268	Kiaka South
KSGC_2250_0767	0	1	1	0.80	-55	135	29	738280.36	1288262.4	276.252	Kiaka South
KSGC_2250_0767	8	9	1	0.48							Kiaka South
KSGC_2250_0767	25	26	1	0.49							Kiaka South
KSGC_2250_0767	28	29	1	0.48							Kiaka South
KSGC_2250_0768	0	1	1	0.44	-55	135	29	738280.06	1288253.7	276.506	Kiaka South
KSGC_2250_0769	16	23	7	4.46	-55	135	29	738288.98	1288253.7	276.521	Kiaka South
KSGC_2250_0772	1	4	3	1.39	-55	135	31	738327.84	1288206	276.978	Kiaka South
KSGC_2250_0772	18	19	1	3.06							Kiaka South
KSGC_2250_0773	3	6	3	0.59	-55	135	31	738336.47	1288206.1	276.98	Kiaka South
KSGC_2250_0773	16	17	1	0.66							Kiaka South
KSGC_2250_0773	29	30	1	0.40							Kiaka South
KSGC_2250_0774	10	11	1	1.02	-55	135	31	738336.55	1288197.3	277.123	Kiaka South
KSGC_2250_0778	0	1	1	1.83	-55	135	30	738218.04	1288306.7	275.689	Kiaka South
KSGC_2250_0778	13	16	3	1.33							Kiaka South
KSGC_2250_0778	28	29	1	0.55							Kiaka South
KSGC_2250_0779	0	2	2	1.14	-55	135	30	738218.03	1288298.1	275.455	Kiaka South
KSGC_2250_0781	21	22	1	1.22	-55	135	30	738226.73	1288289.3	275.419	Kiaka South
KSGC_2250_0782	12	13	1	0.43	-55	135	30	738235.57	1288289.5	275.531	Kiaka South
KSGC_2250_0782	15	16	1	0.44							Kiaka South
KSGC_2250_0782	27	30	3	0.69							Kiaka South
KSGC_2250_0783	14	15	1	0.85	-55	135	30	738235.45	1288280.7	275.576	Kiaka South
KSGC_2250_0783	20	26	6	0.76							Kiaka South
KSGC_2250_0784	1	8	7	0.45	-55	135	30	738244.32	1288280.6	275.877	Kiaka South
KSGC_2250_0784	14	15	1	0.45							Kiaka South
KSGC_2250_0785	0	2	2	0.47	-55	135	30	738252.99	1288271.9	276.078	Kiaka South
KSGC_2250_0785	26	28	2	0.88							Kiaka South
KSGC_2250_0786	28	30	2	1.18	-55	135	30	738253.19	1288262.9	276.117	Kiaka South
KSGC_2250_0787	27	29	2	2.58	-55	135	30	738261.95	1288262.9	276.368	Kiaka South

Table 1
Kiaka South RC Grade Control
Significant Intercepts > 0.4 g/t

Hole ID	From	To	Interval	Au g/t	Dip	Azi	EOH	Easting	Northing	RL	Prospect
KSGC_2250_0788	16	26	10	1.14	-55	135	30	738262.23	1288253.9	276.264	Kiaka South
KSGC_2250_0789	11	13	2	1.91	-55	135	30	738270.96	1288254	276.271	Kiaka South
KSGC_2250_0789	18	24	6	0.52							Kiaka South
KSGC_2250_0790	4	27	23	0.81	-55	135	30	738270.84	1288245.3	276.326	Kiaka South
KSGC_2250_0791	0	1	1	1.36	-55	135	30	738279.74	1288245.3	276.379	Kiaka South
KSGC_2250_0791	10	21	11	0.88							Kiaka South
KSGC_2250_0795	0	7	7	0.79	-55	135	30	738323.83	1288201.2	276.897	Kiaka South
KSGC_2250_0795	12	18	6	0.89							Kiaka South
KSGC_2250_0795	23	24	1	0.52							Kiaka South
KSGC_2250_0796	1	6	5	0.41	-55	135	30	738323.84	1288192.3	277.039	Kiaka South
KSGC_2250_0796	12	13	1	0.55							Kiaka South
KSGC_2250_0798	6	10	4	1.12	-55	135	30	738332.8	1288183.4	276.987	Kiaka South
KSGC_2250_0798	21	28	7	0.80							Kiaka South
KSGC_2250_0799	13	29	16	2.17	-55	135	30	738341.57	1288183.4	277.03	Kiaka South
KSGC_2250_0800	2	3	1	0.40							Kiaka South
KSGC_2250_0800	6	8	2	0.80							Kiaka South
KSGC_2250_0800	17	18	1	0.42							Kiaka South
KSGC_2250_0800	21	22	1	0.43							Kiaka South
KSGC_2250_0803	0	1	1	0.66	-55	135	29	738245.85	1288261.5	276.236	Kiaka South
KSGC_2250_0803	28	29	1	6.51							Kiaka South
KSGC_2250_0804	15	25	10	1.08	-55	135	29	738245.84	1288252.5	276.268	Kiaka South
KSGC_2250_0805	11	12	1	0.89	-55	135	29	738254.63	1288252.7	276.359	Kiaka South
KSGC_2250_0805	17	27	10	4.63							Kiaka South
KSGC_2250_0806	1	25	24	0.96	-55	135	29	738263.44	1288243.8	276.4	Kiaka South
KSGC_2250_0807	2	3	1	0.42	-55	135	29	738263.49	1288235	276.443	Kiaka South
KSGC_2250_0807	9	10	1	0.56							Kiaka South
KSGC_2250_0808	0	15	15	4.95	-55	135	29	738272.25	1288235	276.638	Kiaka South
KSGC_2250_0813	12	13	1	0.58	-55	135	29	738294.57	1288204	276.731	Kiaka South
KSGC_2250_0815	21	29	8	0.72	-55	135	29	738303.44	1288194.9	277.082	Kiaka South
KSGC_2250_0816	0	1	1	0.44	-55	135	30	738316.27	1288191.1	276.81	Kiaka South
KSGC_2250_0820	20	21	1	0.47	-55	135	29	738223.56	1288266.1	275.725	Kiaka South
KSGC_2250_0821	7	10	3	1.01	-55	135	29	738223.35	1288257.4	275.879	Kiaka South
KSGC_2250_0822	7	11	4	0.74	-55	135	29	738236.6	1288252.9	276.349	Kiaka South
KSGC_2250_0822	17	19	2	0.82							Kiaka South
KSGC_2250_0823	6	7	1	1.13	-55	135	29	738236.81	1288243.9	276.054	Kiaka South
KSGC_2250_0824	26	27	1	0.98	-55	135	29	738245.51	1288244	276.327	Kiaka South
KSGC_2250_0826	9	12	3	0.83	-55	135	29	738254.31	1288235.2	276.406	Kiaka South
KSGC_2250_0826	21	22	1	1.13							Kiaka South

Table 1
Kiaka South RC Grade Control
Significant Intercepts > 0.4 g/t

Hole ID	From	To	Interval	Au g/t	Dip	Azi	EOH	Easting	Northing	RL	Prospect
KSGC_2250_0826	27	28	1	0.40							Kiaka South
KSGC_2250_0827	2	3	1	2.69	-55	135	29	738254.32	1288226.4	276.45	Kiaka South
KSGC_2250_0834	24	30	6	0.76	-55	135	30	738298.51	1288191.3	277.062	Kiaka South
KSGC_2250_0835	0	1	1	0.66	-55	135	30	738306.98	1288182.6	277.01	Kiaka South
KSGC_2250_0835	2	3	1	0.53							Kiaka South
KSGC_2250_0835	7	8	1	0.43							Kiaka South
KSGC_2250_0835	18	19	1	0.49							Kiaka South
KSGC_2250_0839	14	20	6	2.41	-55	135	30	738205.33	1288266.4	275.616	Kiaka South
KSGC_2250_0840	9	15	6	0.42	-55	135	30	738205.39	1288257.6	275.619	Kiaka South
KSGC_2250_0842	7	13	6	0.66	-55	135	30	738218.72	1288244.4	276.033	Kiaka South
KSGC_2250_0843	12	18	6	0.73	-55	135	30	738227.49	1288244.2	276.158	Kiaka South
KSGC_2250_0843	28	29	1	0.57							Kiaka South
KSGC_2250_0849	25	27	2	1.12	-55	135	30	738258.56	1288213.3	276.526	Kiaka South
KSGC_2250_0850	16	30	14	0.55	-55	135	30	738258.45	1288204.6	276.408	Kiaka South
KSGC_2250_0851	20	21	1	0.60	-55	135	30	738267.25	1288204.6	276.615	Kiaka South
KSGC_2250_0851	29	30	1	3.84							Kiaka South
KSGC_2250_0853	2	3	1	0.65	-55	135	30	738276.05	1288187.1	276.758	Kiaka South
KSGC_2250_0854	21	26	5	2.07	-55	135	30	738285.16	1288186.6	276.774	Kiaka South
KSGC_2250_0855	0	1	1	0.76	-55	135	30	738285.06	1288178	276.975	Kiaka South
KSGC_2250_0855	12	14	2	0.60							Kiaka South
KSGC_2250_0855	19	30	11	0.59							Kiaka South
KSGC_2250_0856	1	6	5	0.58	-55	135	30	738293.96	1288178	277.052	Kiaka South
KSGC_2250_0856	11	20	9	2.41							Kiaka South
KSGC_2250_0856	26	28	2	0.53							Kiaka South
KSGC_2250_0857	0	19	19	1.50	-55	135	30	738293.92	1288169.2	276.983	Kiaka South
KSGC_2250_0858	0	1	1	2.75	-55	135	30	738302.8	1288169.3	277.01	Kiaka South
KSGC_2250_0860	19	21	2	0.97	-55	135	30	738192.16	1288253.2	275.447	Kiaka South
KSGC_2250_0861	7	14	7	0.65	-55	135	30	738201.04	1288253	275.558	Kiaka South
KSGC_2250_0862	2	4	2	1.00	-55	135	30	738200.97	1288244.5	275.642	Kiaka South
KSGC_2250_0862	22	23	1	2.67							Kiaka South
KSGC_2250_0864	10	11	1	0.65	-55	135	30	738209.83	1288235.6	275.864	Kiaka South
KSGC_2250_0864	14	15	1	0.81							Kiaka South
KSGC_2250_0872	29	30	1	0.65	-55	135	30	738245.25	1288200.2	276.361	Kiaka South
KSGC_2250_0873	20	30	10	0.97	-55	135	30	738254.02	1288200.1	276.39	Kiaka South
KSGC_2250_0874	0	3	3	0.56	-55	135	30	738254.03	1288191.4	276.574	Kiaka South
KSGC_2250_0874	12	27	15	0.96							Kiaka South
KSGC_2250_0875	1	3	2	1.61	-55	135	30	738262.96	1288191.3	276.556	Kiaka South
KSGC_2250_0875	29	30	1	0.40							Kiaka South

Table 1
Kiaka South RC Grade Control
Significant Intercepts > 0.4 g/t

Hole ID	From	To	Interval	Au g/t	Dip	Azi	EOH	Easting	Northing	RL	Prospect
KSGC_2250_0877	12	13	1	1.36	-55	135	30	738271.83	1288182.5	276.753	Kiaka South
KSGC_2250_0877	29	30	1	0.91							Kiaka South
KSGC_2250_0878	1	2	1	0.47	-55	135	30	738271.71	1288173.7	276.71	Kiaka South
KSGC_2250_0878	15	16	1	0.51							Kiaka South
KSGC_2250_0878	21	30	9	1.23							Kiaka South
KSGC_2250_0879	0	2	2	0.46	-55	135	30	738280.59	1288173.6	277.04	Kiaka South
KSGC_2250_0879	6	21	15	2.99							Kiaka South
KSGC_2250_0879	26	30	4	0.88							Kiaka South
KSGC_2250_0880	0	1	1	1.83	-55	135	30	738280.66	1288164.7	277.115	Kiaka South
KSGC_2250_0880	7	15	8	0.63							Kiaka South
KSGC_2250_0881	0	2	2	0.77	-55	135	30	738289.63	1288164.9	277.099	Kiaka South
KSGC_2250_0881	9	20	11	1.56							Kiaka South
KSGC_2250_0881	28	29	1	0.80							Kiaka South
KSGC_2250_0882	0	1	1	0.65	-55	135	30	738289.48	1288156	277.078	Kiaka South
KSGC_2250_0882	23	24	1	0.61							Kiaka South
KSGC_2250_0890	24	28	4	0.74	-55	135	30	738236.29	1288191.4	276.264	Kiaka South
KSGC_2250_0891	18	30	12	0.75	-55	135	30	738245.13	1288191.2	276.414	Kiaka South
KSGC_2250_0892	0	26	26	1.20	-55	135	30	738245.09	1288182.6	276.404	Kiaka South
KSGC_2250_0893	21	22	1	0.59	-55	135	30	738263.02	1288173.5	276.722	Kiaka South
KSGC_2250_0894	1	2	1	0.64	-55	135	30	738262.94	1288165	276.78	Kiaka South
KSGC_2250_0895	0	2	2	1.60	-55	135	30	738271.53	1288165	277.009	Kiaka South
KSGC_2250_0895	10	15	5	0.69							Kiaka South
KSGC_2250_0895	22	26	4	0.45							Kiaka South
KSGC_2250_0896	1	17	16	6.96	-55	135	30	738271.17	1288156.4	277.108	Kiaka South
KSGC_2250_0897	3	4	1	0.62	-55	135	30	738280.72	1288155.7	276.835	Kiaka South
KSGC_2250_0897	28	30	2	0.91							Kiaka South
KSGC_2250_0898	19	20	1	0.50	-55	135	30	738284.99	1288151.7	277.052	Kiaka South
KSGC_2250_0901	11	12	1	0.75	-55	135	30	738293.85	1288133.9	277.129	Kiaka South
KSGC_2250_0903	25	26	1	0.89	-55	135	30	738209.92	1288208.8	275.961	Kiaka South
KSGC_2250_0904	6	7	1	1.14	-55	135	30	738209.82	1288200.3	276.024	Kiaka South
KSGC_2250_0906	1	2	1	0.65	-55	135	30	738218.7	1288191.4	276.206	Kiaka South
KSGC_2250_0907	26	27	1	1.78	-55	135	30	738227.4	1288191.6	276.138	Kiaka South
KSGC_2250_0908	6	10	4	0.61	-55	135	30	738227.51	1288182.5	276.233	Kiaka South
KSGC_2250_0908	15	19	4	0.43							Kiaka South
KSGC_2250_0908	25	26	1	0.44							Kiaka South
KSGC_2250_0909	3	4	1	0.90	-55	135	30	738236.33	1288182.3	276.254	Kiaka South
KSGC_2250_0909	12	27	15	0.62							Kiaka South
KSGC_2250_0910	2	4	2	0.98	-55	135	30	738236.36	1288173.7	276.489	Kiaka South

Table 1
Kiaka South RC Grade Control
Significant Intercepts > 0.4 g/t

Hole ID	From	To	Interval	Au g/t	Dip	Azi	EOH	Easting	Northing	RL	Prospect
KSGC_2250_0910	13	17	4	0.97							Kiaka South
KSGC_2250_0912	0	1	1	1.26	-55	135	30	738245.22	1288164.9	276.646	Kiaka South
KSGC_2250_0912	5	12	7	0.71							Kiaka South
KSGC_2250_0914	14	15	1	1.72	-55	135	30	738253.88	1288156.2	277.018	Kiaka South
KSGC_2250_0916	0	1	1	0.51	-55	135	30	738263.21	1288147	277.089	Kiaka South
KSGC_2250_0917	25	27	2	28.75	-55	135	30	738271.9	1288147	277.012	Kiaka South
KSGC_2250_0918	0	1	1	0.55	-55	135	30	738271.85	1288138.3	276.982	Kiaka South
KSGC_2250_0924	21	30	9	0.91	-55	135	30	738209.87	1288191.2	276.032	Kiaka South
KSGC_2250_0925	2	3	1	0.97	-55	135	30	738209.75	1288182.7	276.135	Kiaka South
KSGC_2250_0925	8	22	14	0.94							Kiaka South
KSGC_2250_0925	27	28	1	0.99							Kiaka South
KSGC_2250_0926	2	7	5	0.52	-55	135	30	738218.81	1288182.4	276.118	Kiaka South
KSGC_2250_0927	1	2	1	0.43	-55	135	30	738227.58	1288173.6	276.537	Kiaka South
KSGC_2250_0927	26	28	2	0.44							Kiaka South
KSGC_2250_0928	1	2	1	0.43	-55	135	30	738227.42	1288164.9	276.715	Kiaka South
KSGC_2250_0930	3	5	2	0.69	-55	135	30	738236.22	1288156.2	276.743	Kiaka South
KSGC_2250_0930	10	18	8	8.36							Kiaka South
KSGC_2250_0936	4	6	2	0.84	-55	135	30	738205.46	1288178	276.181	Kiaka South
KSGC_2250_0941	20	21	1	0.87	-55	135	30	738223.13	1288151.6	276.606	Kiaka South
KSGC_2250_0942	3	7	4	1.72	-55	135	30	738232.01	1288151.4	276.569	Kiaka South
KSGC_2250_0942	13	14	1	3.54							Kiaka South
KSGC_2250_0943	0	1	1	0.50	-55	135	30	738209.82	1288147.2	276.653	Kiaka South
KSGC_2250_0943	18	22	4	3.30							Kiaka South
KSGC_2250_0943	27	29	2	1.04							Kiaka South
KSGC_2250_0944	17	24	7	1.11	-55	135	30	738218.66	1288147.1	276.582	Kiaka South
KSGC_2250_0945	6	12	6	1.75	-55	135	30	738218.71	1288138.5	276.751	Kiaka South
KSGC_2250_0945	23	24	1	2.60							Kiaka South
KSGC_2250_0946	1	6	5	1.96	-55	135	30	738227.51	1288138.3	276.665	Kiaka South
KSGC_2250_0946	11	12	1	1.12							Kiaka South
KSGC_2250_0948	13	14	1	0.80	-55	135	30	738200.9	1288138.3	276.515	Kiaka South
KSGC_2250_0950	11	27	16	5.49	-55	135	30	738209.88	1288129.3	276.445	Kiaka South
KSGC_2250_0951	8	10	2	2.33	-55	135	30	738218.71	1288129.4	276.58	Kiaka South
KSGC_2250_0952	0	1	1	0.49	-55	135	30	738218.63	1288120.7	276.841	Kiaka South
KSGC_2250_0954	17	18	1	0.54	-55	135	30	738192.18	1288129.5	276.409	Kiaka South
KSGC_2250_0955	29	30	1	0.76	-55	135	30	738200.83	1288129.6	276.334	Kiaka South
KSGC_2250_0961	4	5	1	0.52	-55	135	26	738413.12	1288669	273.857	Kiaka South
KSGC_2250_0965	0	1	1	0.48	-55	135	26	738417.79	1288628.7	274.047	Kiaka South
KSGC_2250_0965	11	17	6	2.23							Kiaka South

Table 1
Kiaka South RC Grade Control
Significant Intercepts > 0.4 g/t

Hole ID	From	To	Interval	Au g/t	Dip	Azi	EOH	Easting	Northing	RL	Prospect
KSGC_2250_0965	25	26	1	5.40							Kiaka South
KSGC_2250_0966	1	5	4	0.65	-55	135	26	738422.36	1288624.4	273.858	Kiaka South
KSGC_2250_0966	15	16	1	0.57							Kiaka South
KSGC_2250_0967	2	6	4	0.49	-55	135	26	738426.6	1288620	273.697	Kiaka South
KSGC_2250_0970	25	26	1	4.63	-55	135	27	738381.71	1288541.2	274.356	Kiaka South
KSGC_2250_0971	20	21	1	1.38	-55	135	27	738386.22	1288536.7	274.297	Kiaka South
KSGC_2250_0972	17	18	1	0.44	-55	135	27	738390.27	1288532.5	274.107	Kiaka South
KSGC_2250_0973	1	6	5	1.55	-55	135	27	738395.03	1288527.9	273.949	Kiaka South
KSGC_2250_0974	1	2	1	0.42	-55	135	27	738399.41	1288523.8	274.219	Kiaka South
KSGC_2250_0974	21	23	2	0.44							Kiaka South
KSGC_2250_0975	12	14	2	0.76	-55	135	27	738403.81	1288519.3	274.405	Kiaka South
KSGC_2250_0979	0	2	2	0.56	-55	135	27	738382.97	1288487.1	274.961	Kiaka South
KSGC_2250_0979	8	10	2	1.53							Kiaka South
KSGC_2250_0980	8	9	1	0.62	-55	135	27	738378.67	1288473.7	274.791	Kiaka South
KSGC_2250_0984	0	3	3	0.84	-55	135	27	738400.86	1288451.4	274.892	Kiaka South
KSGC_2250_0985	21	22	1	1.17	-55	135	27	738405.1	1288447.4	275.093	Kiaka South
KSGC_2250_0986	0	1	1	0.42	-55	135	27	738299.03	1288535.7	273.96	Kiaka South
KSGC_2250_0988	0	1	1	1.83	-55	135	27	738307.71	1288527.1	274.369	Kiaka South
KSGC_2250_0990	0	1	1	0.41	-55	135	27	738325.73	1288509	274.279	Kiaka South
KSGC_2250_0995	0	1	1	0.54	-55	135	27	738400.72	1288416.3	275.256	Kiaka South
KSGC_2250_0995	17	18	1	0.80							Kiaka South
KSGC_2250_0995	22	23	1	0.99							Kiaka South
KSGC_2250_0996	13	14	1	4.62	-55	135	27	738405.31	1288411.7	275.447	Kiaka South
KSGC_2250_0997	4	5	1	0.70	-55	135	27	738409.53	1288407.4	275.46	Kiaka South
KSGC_2250_0997	12	13	1	0.95							Kiaka South
KSGC_2250_0999	25	27	2	0.49	-55	135	28	738417.72	1288381.6	275.642	Kiaka South
KSGC_2250_1000	0	1	1	3.23	-55	135	28	738231.93	1288434.3	274.11	Kiaka South
KSGC_2250_1001	0	1	1	2.49	-55	135	28	738236.21	1288430	274.508	Kiaka South
KSGC_2250_1002	0	1	1	1.23	-55	135	29	738213.51	1288311.1	275.559	Kiaka South
KSGC_2250_1002	18	27	9	0.52							Kiaka South
KSGC_2250_1003	9	15	6	0.54	-55	135	29	738209.34	1288315.5	275.333	Kiaka South
KSGC_2250_1004	23	28	5	0.40	-55	135	29	738204.91	1288319.9	275.129	Kiaka South
KSGC_2250_1005	11	13	2	0.47	-55	135	29	738200.36	1288324.4	274.838	Kiaka South
KSGC_2250_1006	11	16	5	0.47	-55	135	29	738219.12	1288270.5	275.527	Kiaka South
KSGC_2250_1008	23	24	1	0.55	-55	135	30	738196.51	1288239.9	275.551	Kiaka South
KSGC_2250_1009	11	14	3	0.94	-55	135	30	738192.17	1288244.3	275.436	Kiaka South
KSGC_2250_1010	13	21	8	1.00	-55	135	30	738187.88	1288248.7	275.478	Kiaka South
KSGC_2250_1011	22	30	8	0.75	-55	135	30	738183.51	1288253	275.337	Kiaka South

Table 1
Kiaka South RC Grade Control
Significant Intercepts > 0.4 g/t

Hole ID	From	To	Interval	Au g/t	Dip	Azi	EOH	Easting	Northing	RL	Prospect
KSGC_2250_1012	0	1	1	0.67	-55	135	26	738355.62	1288708.7	273.187	Kiaka South
KSGC_2250_1013	13	16	3	2.90	-55	135	26	738360.12	1288704.3	273.252	Kiaka South
KSGC_2250_1028	16	17	1	0.45	-55	135	27	738395.21	1288545.5	274.234	Kiaka South
KSGC_2250_1028	24	25	1	0.61							Kiaka South
KSGC_2250_1029	19	20	1	0.98	-55	135	27	738399.59	1288541.1	274.081	Kiaka South
KSGC_2250_1030	3	4	1	4.28	-55	135	27	738403.77	1288536.8	274.144	Kiaka South
KSGC_2250_1030	9	10	1	1.73							Kiaka South
KSGC_2250_1031	0	1	1	0.45	-55	135	27	738408.11	1288532.5	274.147	Kiaka South
KSGC_2250_1031	5	11	6	16.63							Kiaka South
KSGC_2250_1031	23	24	1	0.46							Kiaka South
KSGC_2250_1032	0	1	1	0.60	-55	135	27	738426.92	1288443.2	275.377	Kiaka South
KSGC_2250_1036	0	1	1	0.59	-55	135	27	738413.84	1288420.8	275.603	Kiaka South
KSGC_2250_1036	10	12	2	0.74							Kiaka South
KSGC_2250_1037	0	6	6	0.64	-55	135	27	738418.34	1288416.5	275.54	Kiaka South
KSGC_2250_1040	0	1	1	0.53	-55	135	28	738421.97	1288394.8	275.496	Kiaka South
KSGC_2250_1042	0	1	1	1.11	-55	135	29	738332.89	1288386.7	275.218	Kiaka South
KSGC_2250_1042	18	24	6	0.42							Kiaka South
KSGC_2250_1043	4	5	1	0.72	-55	135	30	738350.87	1288386.5	274.974	Kiaka South
KSGC_2250_1044	0	1	1	0.49	-55	135	29	738377.68	1288342	275.716	Kiaka South
KSGC_2250_1044	25	29	4	0.59							Kiaka South
KSGC_2250_1046	10	11	1	0.94	-55	135	31	738314.44	1288299.4	276.584	Kiaka South
KSGC_2250_1049	1	2	1	1.05	-55	135	31	738362.3	1288261.2	276.897	Kiaka South
KSGC_2250_1050	16	21	5	0.79	-55	135	31	738344.55	1288252.3	276.846	Kiaka South
KSGC_2250_1050	27	28	1	0.44							Kiaka South
KSGC_2250_1051	1	5	4	1.09	-55	135	31	738353.31	1288243.6	276.878	Kiaka South
KSGC_2250_1051	19	20	1	0.47							Kiaka South
KSGC_2250_1052	12	17	5	0.83	-55	135	31	738344.55	1288243.5	276.883	Kiaka South
KSGC_2250_1053	0	7	7	0.85	-55	135	31	738344.51	1288234.7	276.879	Kiaka South
KSGC_2250_1054	0	1	1	1.95	-55	135	30	738199.95	1288316.2	274.896	Kiaka South
KSGC_2250_1054	24	30	6	0.79							Kiaka South
KSGC_2250_1055	0	1	1	0.51	-55	135	30	738208.85	1288307.4	275.543	Kiaka South
KSGC_2250_1055	8	30	22	0.59							Kiaka South
KSGC_2250_1056	1	2	1	0.43	-55	135	29	738297.49	1288245.2	276.488	Kiaka South
KSGC_2250_1056	9	11	2	0.72							Kiaka South
KSGC_2250_1058	0	16	16	2.66	-55	135	30	738332.76	1288210.1	276.933	Kiaka South
KSGC_2250_1058	29	30	1	1.40							Kiaka South
KSGC_2250_1059	0	1	1	0.55	-55	135	30	738199.89	1288307.3	275.255	Kiaka South
KSGC_2250_1059	22	29	7	0.73							Kiaka South

Table 1
Kiaka South RC Grade Control
Significant Intercepts > 0.4 g/t

Hole ID	From	To	Interval	Au g/t	Dip	Azi	EOH	Easting	Northing	RL	Prospect
KSGC_2250_1060	0	1	1	0.46	-55	135	30	738208.93	1288298.2	275.146	Kiaka South
KSGC_2250_1060	14	18	4	0.57							Kiaka South
KSGC_2250_1062	0	1	1	0.44	-55	135	30	738226.63	1288280.7	275.274	Kiaka South
KSGC_2250_1062	11	12	1	0.45							Kiaka South
KSGC_2250_1062	27	29	2	0.89							Kiaka South
KSGC_2250_1063	10	14	4	0.85	-55	135	30	738235.42	1288272	275.636	Kiaka South
KSGC_2250_1065	0	1	1	0.43	-55	135	30	738200.09	1288298.4	275.28	Kiaka South
KSGC_2250_1065	14	15	1	1.90							Kiaka South
KSGC_2250_1065	22	23	1	0.75							Kiaka South
KSGC_2250_1066	19	23	4	0.51	-55	135	30	738208.93	1288289.6	275.092	Kiaka South
KSGC_2250_1067	3	8	5	0.98	-55	135	30	738217.8	1288280.8	275.182	Kiaka South
KSGC_2250_1067	23	25	2	0.50							Kiaka South
KSGC_2250_1068	13	14	1	0.42	-55	135	30	738226.54	1288272	275.535	Kiaka South
KSGC_2250_1069	20	21	1	0.45	-55	135	30	738205.36	1288275.6	275.486	Kiaka South
KSGC_2250_1069	29	30	1	2.65							Kiaka South
KSGC_2250_1070	4	7	3	0.56	-55	135	30	738214.2	1288266.6	275.498	Kiaka South
KSGC_2250_1071	26	27	1	0.49	-55	135	30	738196.21	1288266.7	275.234	Kiaka South
KSGC_2250_1072	7	11	4	0.61	-55	135	30	738174.44	1288253.4	275.32	Kiaka South
KSGC_2250_1072	28	29	1	0.44							Kiaka South
KSGC_2250_1073	25	29	4	0.42	-55	135	30	738183.33	1288244.4	275.288	Kiaka South
KSGC_2250_1074	6	8	2	0.47	-55	135	30	738174.64	1288244.4	275.312	Kiaka South
KSGC_2250_1075	0	1	1	0.72	-55	135	30	738183.27	1288235.8	275.623	Kiaka South
KSGC_2250_1076	15	16	1	0.47	-55	135	30	738165.74	1288244.4	275.44	Kiaka South
KSGC_2250_1077	0	1	1	0.68	-55	135	30	738174.57	1288235.6	275.386	Kiaka South
KSGC_2250_1080	4	5	1	3.88	-55	135	30	738262.25	1288130	277.08	Kiaka South
KSGC_2250_1084	27	28	1	2.11	-55	135	30	738192.2	1288120.6	276.302	Kiaka South
KSGC_2250_1085	3	5	2	1.09	-55	135	30	738200.96	1288111.8	276.55	Kiaka South
KSGC_2250_1086	14	17	3	2.66	-55	135	30	738191.9	1288112	276.457	Kiaka South
KSGC_2250_1087	2	3	1	3.48	-55	135	30	738288.16	1288236.8	276.422	Kiaka South
KSGC_2250_1087	12	13	1	0.52							Kiaka South
KSGC_2250_1091	0	5	5	0.51	-55	135	30	738253.4	1288182.8	276.451	Kiaka South
KSGC_2250_1091	13	19	6	1.23							

- All reported intersections from the drilling program are assayed at 1m intervals.
- Sample preparation and fire assay conducted by SGS Laboratory in Ouagadougou. Assayed by 50g fire assay with AAS finish.
- Mineralised intervals for drilling reported with a maximum of 4 m of consecutive internal dilution of less than 0.4g/t gold. No top cut applied.
- QA/QC protocol: one blank, one standard and one duplicate are inserted for every 17 samples (3 QA/QC within every 20 samples).

Appendix 1: JORC Table 1 Kiaka

Section 1 Sampling Techniques and Data

Criteria	JORC Code Explanation	Commentary
Sampling Techniques	<ul style="list-style-type: none"> Nature and quality of sampling (e.g. cut channels, random chips, or specific specialised industry standard measurement tools appropriate to the minerals under investigation, such as downhole gamma sondes, or handheld XRF instruments, etc.). These examples should not be taken as limiting the broad meaning of sampling. Include reference to measures taken to ensure sample representivity and the appropriate calibration of any measurement tools or systems used. Aspects of the determination of mineralisation that are Material to the Public Report. In cases where 'industry standard' work has been done this would be relatively simple (e.g. 'reverse circulation drilling was used to obtain 1 m samples from which 3 kg was pulverised to produce a 30 g charge for fire assay'). In other cases more explanation may be required, such as where there is coarse gold that has inherent sampling problems. Unusual commodities or mineralisation types (e.g. submarine nodules) may warrant disclosure of detailed information. 	<ul style="list-style-type: none"> The area of the Kiaka resource was drilled using Reverse Circulation (RC) and Diamond drillholes (DD) on a nominal 50 m x 50 m grid spacing. A total of 351 DD holes (110,626 m), 394 RC holes (28,337 m) and 124 combined RC/DD holes (21,140 m) were drilled between 2005 and 2019. Holes were predominantly angled toward 135° (UTM) at declinations of -55° to optimally intersect the mineralised zones. A total of 532 RC Holes (17,315m) have been drilled by WAF in 2024 for Grade Control Purposes. All holes were drilled on a nominal 12.5m x 12.5m drill hole spacing and were angled at 135° (UTM) at declinations of -55° to optimally intersect mineralised zones. The area of the Kiaka South resource was drilled using Reverse Circulation (RC) and Diamond drillholes (DD) on a nominal 25 m x 12.5 m grid spacing. A total of 74 DD holes (13,512 m), 307 RC holes (23,645 m) and 21 combined RC/DD holes (2,509 m) were drilled between 2005 and 2012. Holes have been were predominantly angled toward 135° (local grid) at declinations of -55° to optimally intersect the mineralised zones. A total of 975 RC Holes (27,559m) have been drilled by WAF in 2024 for Grade Control Purposes. All holes were drilled on a nominal 12.5m x 6.25m drill hole spacing and were angled at 135° (UTM) at declinations of -55° to optimally intersect mineralised zones. All RC samples were weighed to determine recoveries. RC samples were split and sampled at 1 m intervals using a cyclone splitter. Diamond core is a combination of HQ and NQ sizes and all Diamond core was logged for lithological, alteration, geotechnical, density and other attributes. Half-core sampling was completed at predominantly 1 m intervals. QA/QC procedures were completed as per industry standard practices (i.e. certified standards, blanks and duplicate sampling were sent with laboratory sample dispatches). Core and RC samples were assayed at the ALS Chemex laboratory in Ouagadougou, using laboratory code Au-AA26. Due to slow reporting times, SGS (Ouagadougou, AU_FAA505) and BIGS (Ouagadougou, AU_FPF500) were utilised, while a portion of the submissions were prepared in Burkina Faso before being shipped to the ALS laboratory in Johannesburg, South Africa. Diamond core samples were crushed, dried and pulverised (total prep) to produce a sub sample for analysis for gold by 50 g standard fire assay method (FA) followed by an atomic absorption spectrometry (AAS) finish with a detection limit of 0.01 g/t Au. Samples from the 2024 Grade Control program have been assayed at SGS (Ouagadougou, AU_FAA505). Samples were dried, crushed and pulverised to produce a sub sample for analysis for gold by 50 g standard fire assay method (FA) followed by an atomic absorption spectrometry (AAS) finish with a detection limit of 0.01 g/t Au.
Drilling Techniques	<ul style="list-style-type: none"> Drill type (e.g. core, reverse circulation, open-hole hammer, rotary air blast, auger, Bangka, sonic, etc.) and details (e.g. core diameter, triple or standard tube, depth of diamond tails, face-sampling bit or other type, whether core is oriented and if so, by what method, etc.). 	<ul style="list-style-type: none"> Diamond drilling in the resource area comprises HQ sized core for the softer saprolite, switching to NQ diameter in fresh rock. RC depths range from 13 m to 166 m and DD depths range from 15 m to 706 m. Diamond core was oriented using a digital Reflex Ez-shot orientation system. Downhole surveys were completed on all holes at intervals of 30-50 m. RC drilling within the resource area comprises 5.5 inch diameter face sampling hammer. Holes drilled for the 2024 WAF Grade Control program were drilled to an average depth of 28m and utilised a 5.5 inch face sampling hammer. No downhole surveys were completed for holes <40m. Holes >40 depth were survey using a Reflex EZ-Gyro at intervals of 5m downhole.
Drill Sample Recovery	<ul style="list-style-type: none"> Method of recording and assessing core and chip sample recoveries and results assessed. Measures taken to maximise sample recovery and ensure representative nature of the samples. Whether a relationship exists between sample recovery and grade and whether sample bias may have occurred due to preferential loss/gain of fine/coarse material. 	<ul style="list-style-type: none"> Diamond core and RC recoveries are logged and recorded in the database. Overall recoveries are >90 % for the diamond core and >70 % for the RC; there are no core loss issues or significant sample recovery problems. A technician is always present at the rig to monitor and record recovery. Diamond core is reconstructed into continuous runs on an angle iron cradle for orientation marking. Depths are checked against the depth given on the core blocks and rod counts are routinely carried out by the drillers. RC samples were visually checked for recovery, moisture and contamination. The resource is defined by DD and RC drilling, which have high sample recoveries. No relationship between sample recovery and grade have been identified at the project. The consistency of the mineralised intervals and density of drilling is considered to preclude any issue of sample bias due to material loss or gain.
Logging	<ul style="list-style-type: none"> Whether core and chip samples have been geologically and geotechnically logged to a level of detail to support appropriate Mineral Resource estimation, mining studies and metallurgical studies. Whether logging is qualitative or quantitative in nature. Core (or costean, channel, etc.) photography. The total length and percentage of the relevant intersections logged. 	<ul style="list-style-type: none"> Geotechnical logging was carried out on all diamond drillholes for recovery, RQD and number of defects (per interval). Information on structure type, dip, dip direction, alpha angle, beta angle, texture, shape, roughness and fill material is stored in the structure/geotechnical table of the database. Logging of diamond core and RC samples recorded lithology, mineralogy, mineralisation, structural (DD only), weathering, alteration, colour and other features of the samples. Core was photographed in both dry and wet form.

Criteria	JORC Code Explanation	Commentary
		<ul style="list-style-type: none"> All drilling has been logged to a standard that is appropriate for the category of Resource which is being reported.

Criteria	JORC Code Explanation	Commentary
Sub-Sampling Techniques and Sample Preparation	<ul style="list-style-type: none"> If core, whether cut or sawn and whether quarter, half or all core taken. If non-core, whether riffled, tube sampled, rotary split, etc. and whether sampled wet or dry. For all sample types, the nature, quality and appropriateness of the sample preparation technique. Quality control procedures adopted for all sub-sampling stages to maximise representivity of samples. Measures taken to ensure that the sampling is representative of the in situ material collected, including for instance results for field duplicate/second-half sampling. Whether sample sizes are appropriate to the grain size of the material being sampled. 	<ul style="list-style-type: none"> Core was cut in half onsite using a TS-650 core cutter. All samples were collected from the same side of the core. RC samples were collected on the rig using a cyclone splitter. All samples were dry. The sample preparation for all samples follows industry standard practice. The samples were dispatched to the laboratory (as per section 'Sampling Techniques') where they were crushed, dried and pulverised to produce a sub sample for analysis. Sample preparation involved oven drying, coarse crushing, followed by total pulverisation LM2 grinding mills to a grind size of 85 % passing 75 microns. Field QC procedures involve the use of certified reference material as assay standards, blanks and duplicates. The insertion rate of these averaged 3:20. Field RC duplicates were taken on 1 m composites at the rig, using a riffle splitter. The sample sizes are considered to be appropriate to correctly represent the style of mineralisation, the thickness and consistency of the intersections.
Quality of Assay Data and Laboratory Tests	<ul style="list-style-type: none"> The nature, quality and appropriateness of the assaying and laboratory procedures used and whether the technique is considered partial or total. For geophysical tools, spectrometers, handheld XRF instruments, etc., the parameters used in determining the analysis including instrument make and model, reading times, calibrations factors applied and their derivation, etc. Nature of quality control procedures adopted (e.g. standards, blanks, duplicates, external laboratory checks) and whether acceptable levels of accuracy (i.e. lack of bias) and precision have been established. 	<ul style="list-style-type: none"> The laboratory used a standard 50g fire assay method (FA) followed by an atomic absorption spectrometry (AAS) finish No geophysical tools were used to determine any element concentrations used in this Resource Estimate. Sample preparation checks for fineness were carried out by the laboratory as part of their internal procedures to ensure the grind size of 85 % passing 75 micron was being attained. Laboratory QAQC involves the use of internal lab standards using certified reference material, blanks, splits and duplicates as part of the in house procedures. Certified reference materials, having a good range of values, were inserted blindly and randomly. Results highlight that sample assay values are accurate and that contamination has been contained. Repeat or duplicate analysis for samples reveals that precision of samples is within acceptable limits. For on-site QAQC checking, certified standards and blank samples represented 6 % of the total samples submitted for Kiaka Main, and 9 % for Kiaka South.
Verification of Sampling and Assaying	<ul style="list-style-type: none"> The verification of significant intersections by either independent or alternative company personnel. The use of twinned holes. Documentation of primary data, data entry procedures, data verification, data storage (physical and electronic) protocols. Discuss any adjustment to assay data. 	<ul style="list-style-type: none"> Between 2014 and 2019 B2Gold drilled 56 verification diamond core holes (16,675 m) including 6 metallurgical test work holes (2,485 m). Some areas of the resource have been drilled in < than 25 m x 25 m patterns providing verification of mineralised zones. Primary data was collected using a set of company standard templates in an acQuire database with data management completed under the guidance of the Senior Exploration Geologist and the Database Administrator. From 2024, Primary data was collected using Max Geo Logchief Software on Toughbook™ laptop computers. The information was validated on-site by the Company's database technicians and then merged and validated into an SQL database by the company's database manager. The results confirmed the initial intersection geology. No adjustments or calibrations were made to any assay data used in this estimate.
Location of Data Points	<ul style="list-style-type: none"> Accuracy and quality of surveys used to locate drillholes (collar and down-hole surveys), trenches, mine workings and other locations used in Mineral Resource estimation. Specification of the grid system used. Quality and adequacy of topographic control. 	<ul style="list-style-type: none"> All drillholes drilled prior to 2024 were located by a theodolite in UTM grid WGS84 Z30N and a local grid. Local grid is rotated -45°E from UTM, the rotation origin is 738961.00E / 1289304.63N (2000E / 5000N in local grid). Downhole surveys were completed at nominally every 30 m, after surface and 6 m, and at the end of hole using a Reflex EZ-Shot downhole survey tool. Drillhole collars and DTM surveys were carried out on contract using the company's Total Station (Power Set 2C) with Sokkia Data Logger (SDR33) survey equipment. From 2024, all drillholes are located by a DGPS in UTM grid WGS84 Z30N by WAF survey department. Ground DGPS, Real time topographical survey and a drone survey was used for topographic control.
Data Spacing and Distribution	<ul style="list-style-type: none"> Data spacing for reporting of Exploration Results. Whether the data spacing and distribution is sufficient to establish the degree of geological and grade continuity appropriate for the Mineral Resource and Ore Reserve estimation procedure(s) and classifications applied. Whether sample compositing has been applied. 	<ul style="list-style-type: none"> The nominal drillhole spacing is 50 m (north) by 20 m (east) for the Kiaka Main prospect, 25 m (north) by 12.5 m (east) for the Kiaka South prospect. WAF Grade Control drillhole spacing at the Kiaka Main Deposit was conducted at nominal spacing of 12.5m x 12.5m WAF Grade Control drillhole spacing at the Kiaka South Deposit was conducted a nominal spacing of 12.5m x 6.25m

Criteria	JORC Code Explanation	Commentary
		<ul style="list-style-type: none"> The mineralised domains have demonstrated sufficient continuity in both geology and grade to support the definition of Inferred and Indicated Mineral Resources as per the guidelines of the 2012 JORC Code.
Orientation of Data in Relation to Geological Structure	<ul style="list-style-type: none"> Whether the orientation of sampling achieves unbiased sampling of possible structures and the extent to which this is known, considering the deposit type. If the relationship between the drilling orientation and the orientation of key mineralised structures is considered to have introduced a sampling bias, this should be assessed and reported if material. 	<ul style="list-style-type: none"> The majority of the data is drilled to 135° (UTM) at Kiaka Main and South Deposits, which is orthogonal/perpendicular to the orientation of the mineralised trend. The bulk of the drilling is almost perpendicular to the mineralised domains. At least one scissor hole on every alternating section is drilled to 270° (local grid). Structural logging based on oriented core indicates that the main mineralisation controls are largely perpendicular to drill direction. No orientation based sampling bias has been identified in the data at this point.
Sample Security	<ul style="list-style-type: none"> The measures taken to ensure sample security. 	<ul style="list-style-type: none"> For drilling prior to 2024, Chain of custody on site was managed by B2Gold technicians and geologists. Samples were stored on site at the Kiaka Camp and delivered by B2 personnel to ALS Ouagadougou for sample preparation. Whilst in storage, they were kept under guard in a locked yard. Tracking sheets were used to track the progress of batches of samples. For the 2024 drilling, chain of custody on site was managed by WAF geologists and technicians. Samples were stored in a secure area within the Kiaka Gold Project Site in preparation for transportation the SGS laboratory in Ouagadougou. Whilst in storage, they were kept under guard in a locked yard. Tracking sheets were used to track the progress of batches of samples
Audits or Reviews	<ul style="list-style-type: none"> The results of any audits or reviews of sampling techniques and data. 	<ul style="list-style-type: none"> WAF personnel completed extensive reviews of the available data associated with the Kiaka project and a site visit was completed by Senior WAF personnel and the CP in October 2021.

Section 2 Reporting of Exploration Results

Criteria	JORC Code Explanation	Commentary
Mineral Tenement and Land Tenure Status	<ul style="list-style-type: none"> Type, reference name/number, location and ownership including agreements or material issues with third parties such as joint ventures, partnerships, overriding royalties, native title interests, historical sites, wilderness or national park and environmental settings. The security of the tenure held at the time of reporting along with any known impediments to obtaining a licence to operate in the area. 	<ul style="list-style-type: none"> Kiaka SA was granted an industrial gold mine operation permit in 2016 by Decree No. 2016-590/PRES/PM/MEMC/MINEFID/MEEVCC, valid for a period of 20 years and renewable for consecutive periods of 5 years. All permits granted to WAF subsidiaries are for gold. All fees in respect of the permit referred to above have been paid and the permit is valid and up to date with the Burkinabe authorities. The Mining Code of Burkina Faso requires the payment of gross production royalties to the government as follows: 3 % up to \$1000/oz; 4 % up to \$1300/oz; 5% up to \$1500/oz; 6% up to \$1700/oz; 6.5% up to \$2000/oz; and >\$2000/oz 7 %. An additional 1% community development levy is also payable to the Burkina Faso government.
Exploration Done by Other Parties	<ul style="list-style-type: none"> Acknowledgment and appraisal of exploration by other parties. 	<ul style="list-style-type: none"> Exploration activities on the original Kiaka permit by previous workers have included geological mapping, rock and chip sampling, geophysical surveys, geochemical sampling and drilling, both reverse circulation and core. This work was undertaken by Randgold Resources and Volta Resources personnel and their consultants from 2004 until 2012.
Geology	<ul style="list-style-type: none"> Deposit type, geological setting and style of mineralisation. 	<ul style="list-style-type: none"> The project is located at the intersection of the Tenkodogo belt and the Markoye Fault Zone within Lower Proterozoic rocks of the Birimian Orogeny. Amphibole-rich mafic volcanic rocks are predominant in the lower (southern) portion of the deposit area, overlain by a sequence of clastic sediments. Several quartz-feldspar porphyritic sills intrude through the sequence at the northern end, the most significant of which is 90 m thick, interpreted to be an important rheological barrier to gold mineralisation. At least two generations of post-mineralisation mafic intrusions occur: steeply dipping, medium to coarse grained diorite dykes up to 80 m wide, and fine grained dolerite dykes 2-3 m wide, with well defined, sharp contacts. Structural patterns are the product of protracted northwest-southeast directed shortening, producing a major F2 antiform several hundred meters wide, that is thought to be a primary control on localisation of gold mineralisation, evidenced by steep north-easterly plunging mineralisation zones. Gold mineralisation at Kiaka occurs within the subvertical southwest dipping Kiaka Shear Zone (KSZ), comprising an anastomosing network of ductile to brittle-ductile shears, localised along the axial surface of the Kiaka antiform. The KSZ ranges from 100-260 m, with a strike length of approximately 2.3 km. Gold mineralisation exhibits both disseminated and vein-related characteristics, and is spatially associated with fine grained disseminated pyrrhotite, lesser pyrite and rare chalcopyrite and arsenopyrite. Higher gold grades are frequently associated with the presence of quartz, both as veins, and wall rock silicification.
Drillhole Information	<ul style="list-style-type: none"> A summary of all information material to the understanding of the exploration results including a tabulation of the following information for all Material drillholes: <ul style="list-style-type: none"> easting and northing of the drillhole collar 	<ul style="list-style-type: none"> Significant intercepts that form the basis of this Resource Estimate have been released to the ASX in previous announcements with appropriate tables incorporating Hole ID, Easting, Northing, Dip, Azimuth, Depth and

Criteria	JORC Code Explanation	Commentary
	<ul style="list-style-type: none"> elevation or RL (Reduced Level - elevation above sea level in metres) of the drillhole collar dip and azimuth of the hole downhole length and interception depth hole length. If the exclusion of this information is justified on the basis that the information is not Material and this exclusion does not detract from the understanding of the report, the Competent Person should clearly explain why this is the case. 	<p>Assay Data. Appropriate maps and plans also accompany this Resource Estimate announcement.</p> <ul style="list-style-type: none"> Drilling completed by Volta Resources is documented in the publicly available report "An Updated Mineral Resource Estimate on the Kiaka Gold Project, Burkina Faso, October 2012", prepared by SRK, published November 2012. A complete listing of all drillhole details is not necessary for this report which describes the Kiaka Gold Resource and in the Competent Person's opinion the exclusion of this data does not detract from the understanding of this report.
Data Aggregation Methods	<ul style="list-style-type: none"> In reporting Exploration Results, weighting averaging techniques, maximum and/or minimum grade truncations (e.g. cutting of high grades) and cutoff grades are usually Material and should be stated. Where aggregate intercepts incorporate short lengths of high grade results and longer lengths of low grade results, the procedure used for such aggregation should be stated and some typical examples of such aggregations should be shown in detail. The assumptions used for any reporting of metal equivalent values should be clearly stated. 	<ul style="list-style-type: none"> All intersections were assayed on predominantly one meter intervals. No top cuts have been applied to exploration results. At Kiaka South, mineralised intervals are reported with a maximum of 4 m of consecutive internal dilution of less than 0.4 g/t Au. At Kiaka Main, mineralised intervals are reported with a maximum of 4 m of consecutive internal dilution of less than 0.3 g/t Au. Mineralised intervals are reported on a weighted average basis.
Relationship Between Mineralisation Widths and Intercept Lengths	<ul style="list-style-type: none"> These relationships are particularly important in the reporting of Exploration Results. If the geometry of the mineralisation with respect to the drillhole angle is known, its nature should be reported. If it is not known and only the downhole lengths are reported, there should be a clear statement to this effect (e.g. 'downhole length, true width not known'). 	<ul style="list-style-type: none"> The orientation of the mineralised zone has been established and the majority of the drilling was planned in such a way as to intersect mineralisation in a perpendicular manner or as close as practicable. Topographic limitations were evident for some holes and these were drilled from less than ideal orientations. However, where possible, earthworks were carried out in order to accomplish drilling along optimum orientations.
Diagrams	<ul style="list-style-type: none"> Appropriate maps and sections (with scales) and tabulations of intercepts should be included for any significant discovery being reported. These should include, but not be limited to a plan view of drillhole collar locations and appropriate sectional views. 	<ul style="list-style-type: none"> The appropriate plans and sections have been included in the body of this document.
Balanced Reporting	<ul style="list-style-type: none"> Where comprehensive reporting of all Exploration Results is not practicable, representative reporting of both low and high grades and/or widths should be practiced to avoid misleading reporting of Exploration Results. 	<ul style="list-style-type: none"> All grades, high and low, are reported accurately with "from" and "to" depths and "hole identification" shown.
Other Substantive Exploration Data	<ul style="list-style-type: none"> Other exploration data, if meaningful and material, should be reported including (but not limited to): geological observations; geophysical survey results; geochemical survey results; bulk samples – size and method of treatment; metallurgical test results; bulk density, groundwater, geotechnical and rock characteristics; potential deleterious or contaminating substances. 	<ul style="list-style-type: none"> Detailed metallurgical test work has been carried out as part of the B2Gold's feasibility studies. Test work shows that the ore is amenable to conventional crushing, grinding and CIP processing. LOM recoveries have been determined to be 90 %
Further Work	<ul style="list-style-type: none"> The nature and scale of planned further work (e.g. tests for lateral extensions or depth extensions or large-scale step-out drilling). Diagrams clearly highlighting the areas of possible extensions, including the main geological interpretations and future drilling areas, provided this information is not commercially sensitive. 	<ul style="list-style-type: none"> WAF has commenced construction of the Kiaka gold project and is anticipating first gold in Q3 2025. Findings of the updated feasibility study can be found under the 02/07/2024 ASX release titled "Kiaka Feasibility Update Delivers 4.8moz Gold Ore Reserve 20 Year Mine Life".