

ASX  
ANNOUNCEMENT  
12 JANUARY 2020

**CORPORATE DIRECTORY**

NON EXECUTIVE CHAIRMAN  
Terry Streeter

MANAGING DIRECTOR  
Shane Sadleir

COMMERCIAL DIRECTOR  
Ralph Winter

NON EXECUTIVE DIRECTOR  
Adrian Larking

COMPANY SECRETARY  
Ralph Winter

ASX: MOH

CORPORATE ADDRESS  
L11/216 ST GEORGES TCE  
PERTH 6000

T +61 (08) 9481 0389  
+61 (08) 9463 6103

E [admin@mohoresources.com.au](mailto:admin@mohoresources.com.au)

[mohoresources.com.au](http://mohoresources.com.au)

**HIGHLIGHTS:**

- Multiple zones of high-grade gold mineralisation intersected in diamond drill hole SSMH0100:

7m @ 4.78 g/t Au from 51m  
*incl. 1m @ 22.2 g/t Au from 53m*

5m @ 8.01 g/t Au from 59m  
*incl. 1m @ 23.5 g/t Au from 60m*

2m @ 6.91 g/t Au from 77m

3m @ 0.79 g/t Au from 72m

- Intersections extend previously discovered high-grade gold mineralisation into new area
- All assays from diamond drilling have been received
- Expanded Phase 2 RC drill program (45 holes for 3,850m) to infill current resource drilling and test for mineralised extensions to the north and south now completed

**NEXT STEPS:**

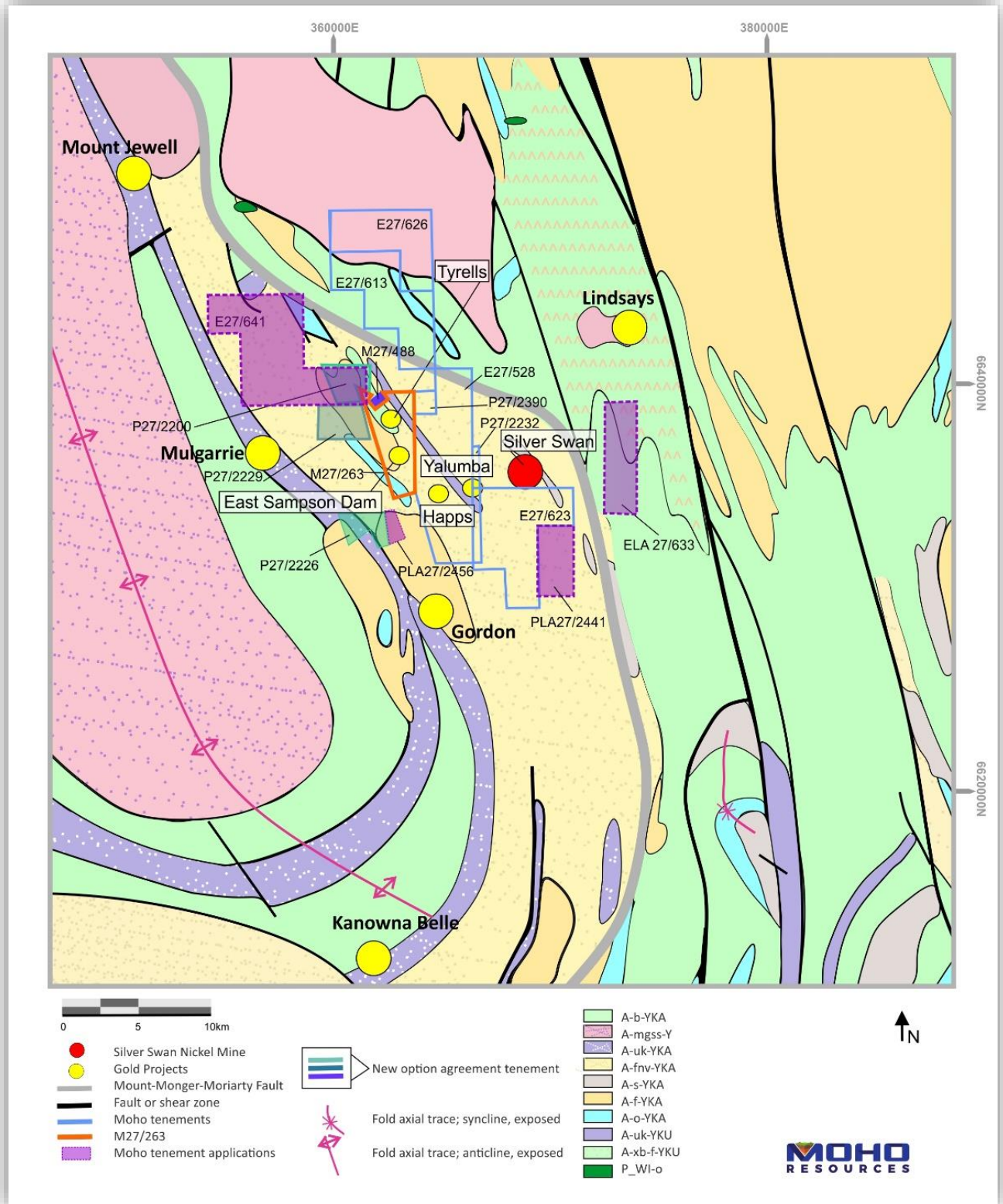
- Receive assay results for Phase 2 RC drilling – Jan/Feb 2021
- Review downhole logging & diamond drill data to define structural controls on gold mineralisation – Q1 2021
- Aircore drilling of auger gold anomalies adjacent and north of ESD – H1 2021
- Resource model and JORC resource - H1 2021

*"These unexpected diamond drilling results are very encouraging and highlight the potential to discover additional high grade gold zones at Moho's 100%-owned East Sampson Dam prospect"*

- Mr Shane Sadleir, Moho Managing Director



Moho Resources Ltd (ASX:MOH) (**Moho** or **Company**) is pleased to announce additional unexpected high-grade gold assay results from the recently completed diamond drilling (DD) campaign to infill and extend gold mineralisation at the East Sampson Dam (ESD) gold prospect on M27/263 (Figure 1).



**DIAMOND DRILLING RESULTS**

This release details newly received assay results for SSMH0100, a diamond drill hole designed to explore the western preliminary Whittle pit shell area for geotechnical investigation purposes (Figure 2). The hole was designed to test for interpreted NE structures that were postulated to truncate mineralisation (see Figure 2 for hole trace and mineralised shell outlines).

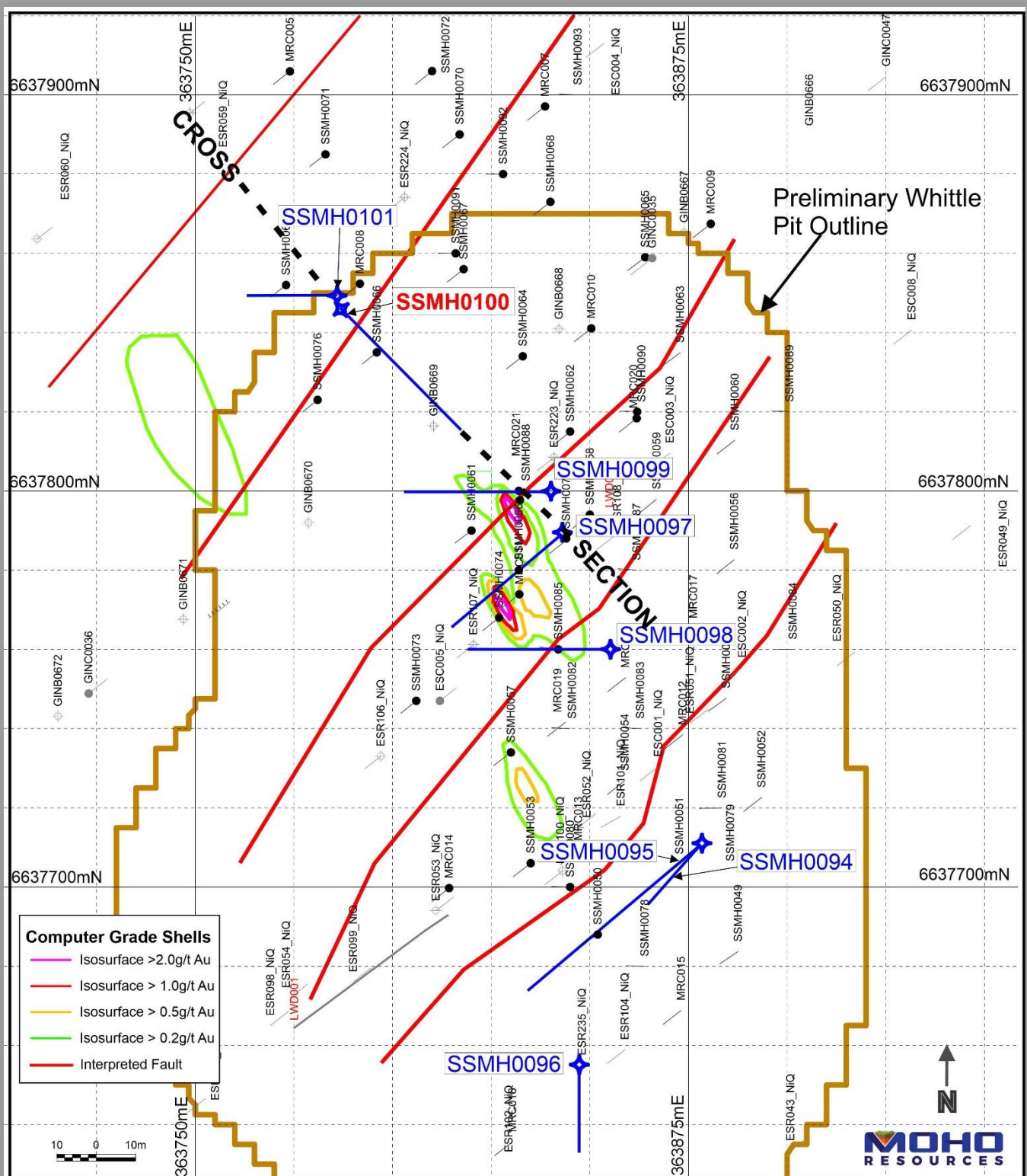
An initial structural interpretation of SSMH0100 and surrounding RC holes highlights the potential for at least four close spaced NE structures in this area. In general, mineralised gold shoots are interpreted to be offset to the NE on the northern side of these structures. Interpreting where these structures are situated should aid in improving future drill targeting.

One metre samples were taken of SSMH0100 with duplicate samples collected every 50m. Quality Control (QA/QC) reference standard and blank samples were inserted into the sampling stream, as per industry standard. Samples were analysed at Bureau Veritas Laboratories, Perth by 40g fire assay with AAS finish. Results for the final diamond hole SSMH0101, which was drilled just to the north of SSMH0100, were also received. The hole successfully explored important structures in the area that appear to offset mineralisation.

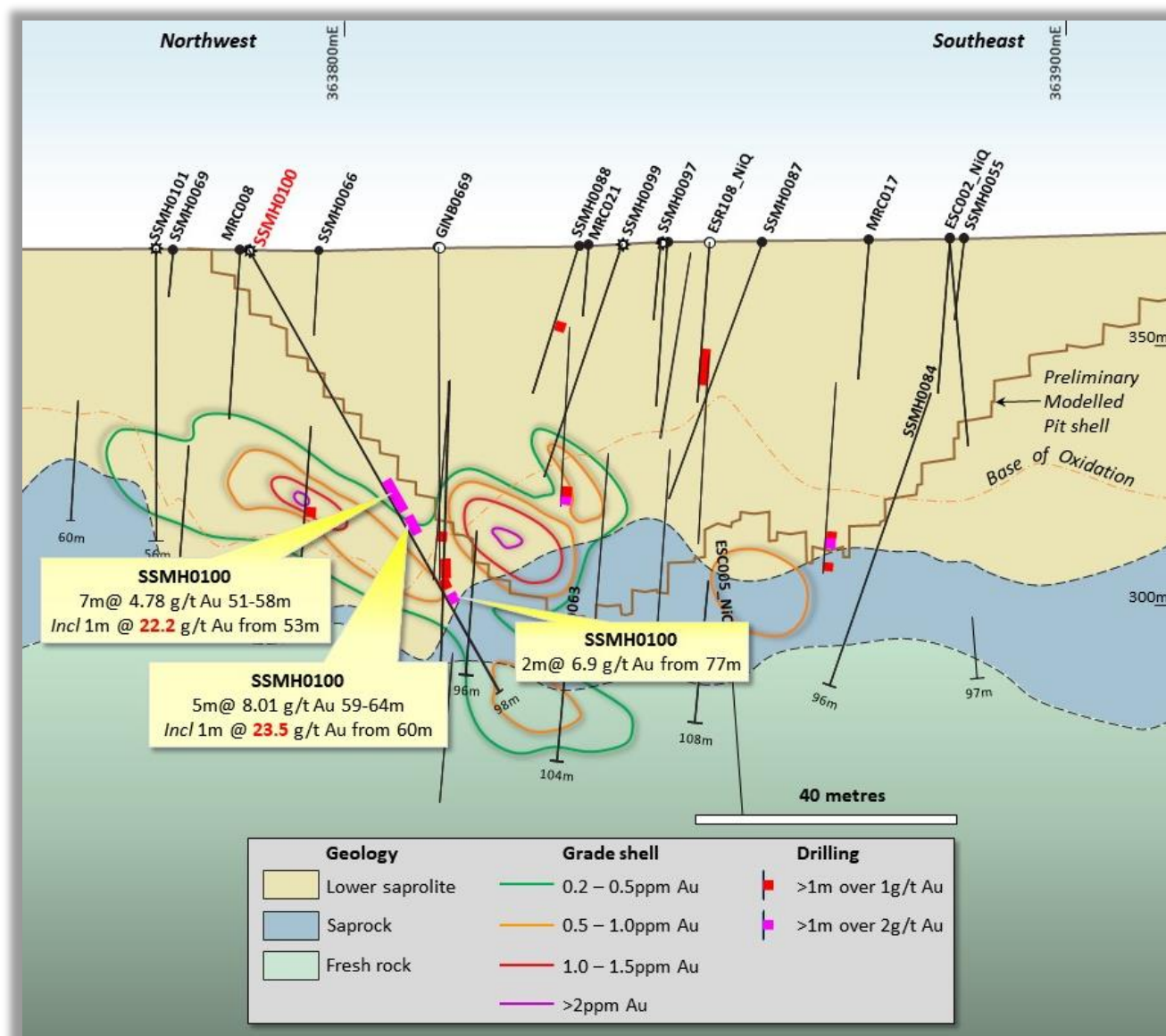
SSMH0100 discovered four new unexpected and significant gold intercepts outside of known mineralised zones (Table 1, Figure 3). These predominantly high grade gold intersections appear to extend high grade mineralisation previously discovered in MRC008, SSMH0067 and SSMH0091 into new areas. This new mineralisation is found in saprolitic tuff with minor quartz veining and is in line with previous observations of there being no visible high grade gold in the drill core.

In general, quartz veining is not a reliable predictor of mineralised intervals. Moho geologists have now characterised and have confidence in the visible characteristics of key offsetting structures previously reported in ASX announcements. A good example of one of these structures can be seen in the drill core of SSMH0101 where chaotic sedimentary bedding is adjacent to a steep NNW trending fault at 43.0m depth (Figure 4).





**Figure 2: Surface 365m RL plan with SSMH0100 collar, Figure 3 cross-section trace, interpreted structures, Au grade shells, & preliminary modelled Whittle pit outline**



**Figure 3: Section 6637760N – DD hole SSMH0100 - Significant intersections with preliminary modelled gold grade shells**

**Table 1: East Sampson Dam – SSMH0100 significant gold assay results**

PROSPECT	Hole_ID	Depth From (m)	Depth To (m)	Interval (m)	Significant Intercept
ESD	SSMH0100	51	58	7	7m @ 4.78 g/t Au
		53	54	1	<b>1m @ 22.2 g/t Au</b>
ESD	SSMH0100	59	64	5	5m @ 8.01 g/t Au
		60	61	1	<b>1m @ 23.5 g/t Au</b>
ESD	SSMH0100	72	75	3	3m @ 0.79 g/t Au
ESD	SSMH0100	77	79	2	<b>2m @ 6.91 g/t Au</b>



**Notes:**

1. Results are based on assays of 1m samples from half core HQ.
2. Samples were assayed for gold using 40g charge fire assay with AAS finish.
3. Sample intervals are down-hole and true widths are yet to be determined.
4. Significant intercepts shown are >0.5 g/t Au with up to 1m internal dilution



**Figure 4: Fault (green line) at 43.0m in SSMH0101**

The eight diamond drill holes successfully explored a number of interpreted structures that Moho believes may be controlling the distribution of gold mineralisation at ESD (Figure 2). An understanding of the distribution of these structures has assisted field crews during the current RC drill campaign to identify and delineate them, which could lead to further gold mineralisation discoveries from assay results awaited from the Phase 2 RC drilling.

#### **EXPANDED PHASE 2 RC DRILLING PROGRAM COMPLETED**

Phase 2 of the infill resource RC drill program has now finished and assays are anticipated in January and February 2021 due to extensive delays at Perth assay laboratories. This final drill program of 45 RC holes (3,850m) was designed to infill the current resource drilling density at East Sampson Dam as well as test for mineralised extensions to the north and south where it remains open.

#### **NEXT STEPS**

- Receive RC drill assays and collate Jan/Feb 2021
- Review of downhole DD logging drill data to define structural controls on gold mineralisation – Q1 2021
- Targeting further gold mineralisation north of ESD by aircore drilling of auger gold anomalies– H1 2021
- Calculate JORC compliant resource by CSA Global – H1 2021

#### **COMPETENT PERSONS STATEMENT**

The information in this announcement that relates to Exploration Results is based on information and supporting documentation compiled by Mr Robert Affleck, a Competent Person who is a RPGeo of The Australian Institute of Geoscientists. Mr Affleck is Exploration Manager and a full-time employee of Moho Resources and holds shares in the Company.

Mr Affleck has sufficient experience relevant to the style of mineralisation under consideration and to the activity which he is undertaking to qualify as a Competent Person as defined in the 2012 edition of the "Australasian Code for Reporting of Exploration Results, Mineral Resources and Ore Reserves". Mr Affleck consents to the inclusion in this announcement of the matters based on this information in the form and context in which it appears.

#### **MOHO'S INTEREST IN SILVER SWAN NORTH TENEMENTS**

Moho is the 100% registered owner of granted tenements M27/263, E27/528, E27/626, P27/2232, P27/2390 & E27/613 and applications for E27/623, E27/633, E27/641, P27/2441, & P27/2456 all of which comprise the Silver Swan North Project. The Company has also signed option agreements to acquire M27/488, P27/2200, P27/2216, P27/2217, P27/2218, P27/2226 and P27/2229.

**Table 2: Collar Coordinate details – Diamond Drilling Sept-Nov 2020, East Sampson Dam Gold Prospect, Silver Swan North Project (M27/263)**

Hole_ID	Easting	Northing	RL	Depth	Dip	Azimuth	Core Size	Target
SSMH0094	363878	6637711	370.8	64	-65	230	PQ	HG min in SSMH0051 & structures
SSMH0095	363877	6637710	370.8	114	-58	230	PQ	Twin SSMH0051
SSMH0096	363846	6637653	370.8	59.3	-65	180	HQ	Geotech
SSMH0097	363843	6637789	370	90.7	-60	230	PQ	Twin SSMH0075
SSMH0098	363855	6637760	370.2	92.1	-55	270	PQ	Min and structures
SSMH0099	363843	6637799	370	78.8	-65	270	PQ	HG min in SSMH0062
SSMH0100	363787	6637846	368.2	97.9	-60	135	HQ	Geotech
SSMH0101	363787	6637856	368	55.9	-60	270	PG	HG ext MRC008 min

**Notes:**

1. Drill hole coordinates MGA94 Zone 51 (GDA94).
2. Collars located with Differential GPS (+/- 0 30cm accuracy).
3. SSMH 0095 was a redrill of SSMH0094 which was abandoned due to pronounced deviation



**About Moho Resources Ltd**

Moho Resources Ltd is an Australian mining company which listed on the ASX in November 2018. The Company is focused on gold and nickel exploration at Empress Springs, Silver Swan North and Burracoppin.

Moho's Board is chaired by Mr Terry Streeter, a well-known and highly successful West Australian businessman with extensive experience in funding and overseeing exploration and mining companies, including Jubilee Mines NL, Western Areas NL and Midas Resources Ltd.

Moho has a strong and experienced Board lead by geoscientist Shane Sadleir as Managing Director, Commercial Director Ralph Winter and Adrian Larking, lawyer and geologist, as Non-Executive Director.

Highly experienced geologists Bob Affleck (Exploration Manager) and Max Nind (Principal Geologist) are supported by leading industry consultant geophysicist Kim Frankcombe (ExploreGeo Pty Ltd) and experienced consultant geochemists Richard Carver (GCXplore Pty Ltd) and Dr Carl Brauhart (CSA Global Pty Ltd).

Moho's geophysical programs and processing and analysis of the results are supervised by Kim Frankcombe (ExploreGeo Pty Ltd) who is a geologist and geophysicist with 40 years' experience in mineral exploration. He has worked for major mining companies, service companies and for over 20 years as an independent geophysical consultant. He was a member of the discovery team for several significant deposits including one Tier 1 deposit. He manages the ExploreGeo consulting group which provides specialist geophysical advice to explorers.

Dr Jon Hronsky (OA) provides high level strategic and technical advice to Moho. Jon has more than thirty years of experience in the global mineral exploration industry, primarily focused on project generation, technical innovation and exploration strategy development. He has worked across a diverse range of commodities and geographies, and has particular expertise in targeting nickel sulphide and gold deposits.

**ENDS**

The Board of Directors of Moho Resources Ltd authorised this announcement to be given to ASX.

**For further information please contact:**

Shane Sadleir, Managing Director

T: +61 411 704 498

E: [shane@mohoresources.com.au](mailto:shane@mohoresources.com.au)

Ralph Winter, Commercial Director

T: +61 435 336 538

E: [ralph@mohoresources.com.au](mailto:ralph@mohoresources.com.au)

## JORC Code, 2012 Edition – Table 1 report template

### Section 1 Sampling Techniques and Data – East Sampson Dam RC Drilling

Criteria	JORC Code explanation	Commentary
Sampling techniques	<ul style="list-style-type: none"> <li><i>Nature and quality of sampling (e.g. cut channels, random chips, or specific specialised industry standard measurement tools appropriate to the minerals under investigation, such as down hole gamma sondes, or handheld XRF instruments, etc.). These examples should not be taken as limiting the broad meaning of sampling.</i></li> <li><i>Include reference to measures taken to ensure sample representivity and the appropriate calibration of any measurement tools or systems used.</i></li> <li><i>Aspects of the determination of mineralisation that are Material to the Public Report.</i></li> <li><i>In cases where ‘industry standard’ work has been done this would be relatively simple (e.g. ‘reverse circulation drilling was used to obtain 1 m samples from which 3 kg was pulverised to produce a 30 g charge for fire assay’). In other cases, more explanation may be required, such as where there is coarse gold that has inherent sampling problems. Unusual commodities or mineralisation types (e.g. submarine nodules) may warrant disclosure of detailed information.</i></li> </ul>	<ul style="list-style-type: none"> <li>The results in this ASX release relates to DD hole SSMH0100 (HQ) and SSMH0101 (PQ) at the East Sampson Dam Gold Prospect, Silver Swan North Project.</li> <li>1metre samples were taken from PQ core with one quarter cut for assay or one-half core sampled for HQ holes.</li> <li>In clayey horizons core was manually split using a putty knife and more competent zones were cut using an industry standard mechanised core saw.</li> </ul>
Drilling techniques	<ul style="list-style-type: none"> <li><i>Drill type (e.g. core, reverse circulation, open-hole hammer, rotary air blast, auger, Bangka, sonic, etc.) and details (e.g. core diameter, triple or standard tube, depth of diamond tails, face-sampling bit or other type, whether core is oriented and if so, by what method, etc.).</i></li> </ul>	<ul style="list-style-type: none"> <li>PQ triple tube (PQ3) was used for all mineralisation holes and HQ3 triple tube (HQ3) was used for geotechnical data holes.</li> </ul>
Drill sample recovery	<ul style="list-style-type: none"> <li><i>Method of recording and assessing core and chip sample recoveries and results assessed.</i></li> <li><i>Measures taken to maximise sample recovery and ensure representative nature of the samples.</i></li> </ul>	<ul style="list-style-type: none"> <li>Sample recoveries were monitored by the logging geologist and were very high for the program.</li> <li>Drillers focused on steady advance rather than chasing metres, with extensive use of</li> </ul>

	<ul style="list-style-type: none"> <li>• <i>Whether a relationship exists between sample recovery and grade and whether sample bias may have occurred due to preferential loss/gain of fine/coarse material.</i></li> </ul>	<p>drilling muds in clayey horizons to maximise recovery</p> <ul style="list-style-type: none"> <li>• No relationship between recovery and grade was observed although highly clay altered vein selvages often have poorer recovery.</li> </ul>
Logging	<ul style="list-style-type: none"> <li>• <i>Whether core and chip samples have been geologically and geotechnically logged to a level of detail to support appropriate Mineral Resource estimation, mining studies and metallurgical studies.</i></li> <li>• <i>Whether logging is qualitative or quantitative in nature. Core (or costean, channel, etc.) photography.</i></li> <li>• <i>The total length and percentage of the relevant intersections logged.</i></li> </ul>	<ul style="list-style-type: none"> <li>• All holes were thoroughly logged by an experienced senior geologist and project geologist as per industry standard.</li> <li>• Logging is qualitative but core trays are photographed for reference purposes.</li> </ul>
Sub-sampling techniques and sample preparation	<ul style="list-style-type: none"> <li>• <i>If core, whether cut or sawn and whether quarter, half or all core taken.</i></li> <li>• <i>If non-core, whether riffled, tube sampled, rotary split, etc. and whether sampled wet or dry.</i></li> <li>• <i>For all sample types, the nature, quality and appropriateness of the sample preparation technique.</i></li> <li>• <i>Quality control procedures adopted for all sub-sampling stages to maximise representivity of samples.</i></li> <li>• <i>Measures taken to ensure that the sampling is representative of the in-situ material collected, including for instance results for field duplicate/second-half sampling.</i></li> <li>• <i>Whether sample sizes are appropriate to the grain size of the material being sampled.</i></li> </ul>	<ul style="list-style-type: none"> <li>• 1metre samples were taken from PQ core with one quarter cut for assay and half core cut for HQ core.</li> <li>• In clayey horizons core was manually split using a putty knife and more competent zones were cut using an industry standard mechanised core saw.</li> <li>• Field duplicates were collected from drill core every 50m during the program, as per industry standards.</li> </ul>
Quality of assay data and laboratory tests	<ul style="list-style-type: none"> <li>• <i>The nature, quality and appropriateness of the assaying and laboratory procedures used and whether the technique is considered partial or total.</i></li> <li>• <i>For geophysical tools, spectrometers, handheld XRF instruments, etc., the parameters used in determining the analysis including instrument make and model, reading times, calibrations factors applied and their derivation, etc.</i></li> <li>• <i>Nature of quality control</i></li> </ul>	<ul style="list-style-type: none"> <li>• Samples submitted to the assay laboratory were weighed, crushed and pulverized to +95% passing -75 micron. A 40g charge was selected for Fire Assay and AAS finish with a detection limit of 0.01ppm Au.</li> <li>• Assay reference standard material was inserted every 33 samples and showed good agreement with specifications. Blanks were also inserted as per industry standards.</li> <li>• Internal laboratory assay repeats</li> </ul>



	<i>procedures adopted (e.g. standards, blanks, duplicates, external laboratory checks) and whether acceptable levels of accuracy (i.e lack of bias) and precision have been established.</i>	showed good agreement with first results and internal standards were in line with specifications.
Verification of sampling and assaying	<ul style="list-style-type: none"> <li>• The verification of significant intersections by either independent or alternative company personnel.</li> <li>• The use of twinned holes.</li> <li>• Documentation of primary data, data entry procedures, data verification, data storage (physical and electronic) protocols.</li> <li>• Discuss any adjustment to assay data.</li> </ul>	<ul style="list-style-type: none"> <li>• Significant intersections were checked by alternative company personnel prior to announcement.</li> <li>• Neither SSMH0100 or SSMH0101 were twinned holes.</li> <li>• Geological logging was on laptop using Ocris logging software which was then incorporated into Moho's SQL database.</li> <li>• No assay data are adjusted.</li> </ul>
Location of data points	<ul style="list-style-type: none"> <li>• Accuracy and quality of surveys used to locate drill holes (collar and down-hole surveys), trenches, mine workings and other locations used in Mineral Resource estimation.</li> <li>• Specification of the grid system used.</li> <li>• Quality and adequacy of topographic control.</li> </ul>	<ul style="list-style-type: none"> <li>• All collars were pegged using a DGPS with an accuracy of 0.3m.</li> <li>• MGA94 Zone 51.</li> <li>• Topographic control was by DGPS.</li> </ul>
Data spacing and distribution	<ul style="list-style-type: none"> <li>• Data spacing for reporting of Exploration Results.</li> <li>• Whether the data spacing and distribution is sufficient to establish the degree of geological and grade continuity appropriate for the Mineral Resource and Ore Reserve estimation procedure(s) and classifications applied.</li> <li>• Whether sample compositing has been applied.</li> </ul>	<ul style="list-style-type: none"> <li>• Drill holes were variably spaced and designed to target either mineralisation, structures offsetting the mineralisation or geotechnical investigations.</li> <li>• No resource estimates are quoted.</li> <li>• Individual 1m samples are not composited for reporting purposes.</li> </ul>
Orientation of data in relation to geological structure	<ul style="list-style-type: none"> <li>• Whether the orientation of sampling achieves unbiased sampling of possible structures and the extent to which this is known, considering the deposit type.</li> <li>• If the relationship between the drilling orientation and the orientation of key mineralised structures is considered to have introduced a sampling bias, this should be assessed and reported if material.</li> </ul>	<ul style="list-style-type: none"> <li>• The orientation of structures controlling grade distribution are not known at this stage.</li> <li>• At this stage, the relationship between drilling orientation and possible mineralising structures is unknown but it is expected that forthcoming analysis of structural data collected as part of this program will clarify this.</li> </ul>
Sample security	<ul style="list-style-type: none"> <li>• The measures taken to ensure sample security.</li> </ul>	<ul style="list-style-type: none"> <li>• Samples were delivered by company personnel to assay labs and core is secured in the field.</li> </ul>
Audits or reviews	<ul style="list-style-type: none"> <li>• The results of any audits or reviews of sampling techniques and data.</li> </ul>	<ul style="list-style-type: none"> <li>• Inhouse and consultant audits of standards and duplicate results was carried out which showed a</li> </ul>

## Section 2 Reporting of Exploration Results

(Criteria listed in the preceding section also apply to this section.)

Criteria	JORC Code explanation	Commentary
<i>Mineral tenement and land tenure status</i>	<ul style="list-style-type: none"> <li>Type, reference name/number, location and ownership including agreements or material issues with third parties such as joint ventures, partnerships, overriding royalties, native title interests, historical sites, wilderness or national park and environmental settings.</li> <li>The security of the tenure held at the time of reporting along with any known impediments to obtaining a license to operate in the area.</li> </ul>	<ul style="list-style-type: none"> <li>Moho is the 100% registered owner of granted tenements M27/263, E27/528, P27/2232, P27/2390, E27/613 &amp; E27/626 and the applicant for ELA27/623, ELA27/633, ELA27/641, PLA27/2441 &amp; PLA27/2456 all of which comprise the Silver Swan North Project.</li> </ul>
<i>Exploration done by other parties</i>	<ul style="list-style-type: none"> <li>Acknowledgment and appraisal of exploration by other parties.</li> </ul>	<p>Historical exploration has been completed over various areas covered by Moho's tenements. Companies who have worked in the area include:</p> <ul style="list-style-type: none"> <li>Australian-Anglo American JV (1969–1976)</li> <li>Union Miniere/WMC Resources Ltd JV (1974–1975)</li> <li>Eso Australia Ltd (1979–1981)</li> <li>Amax Resources Ltd (1982–1984)</li> <li>CRA Exploration Pty Ltd (1985–1989)</li> <li>Mount Kersey Mining (1990–1999)</li> <li>Aurora Gold (1991–1994)</li> <li>Fodina (MPI/Outokumpu) (1994–1995)</li> <li>NiQuest (2000–2005)</li> <li>Mithril Resources (2006–2007)</li> <li>Lawson Gold (2010–2012)</li> <li>Moho Resources (2015 to present).</li> </ul>
<i>Geology</i>	<ul style="list-style-type: none"> <li>Deposit type, geological setting and style of mineralisation.</li> </ul>	<ul style="list-style-type: none"> <li>The East Sampson Dam gold mineralisation is spatially related to late-stage porphyry (leucotonalite) dykes which intrude an east-dipping sequence of volcanic sediments, tuffs, black shale and diorite. The detailed controls on gold mineralisation are still unclear but high-grade intersections are within sedimentary and tuffaceous units close to porphyry margins.</li> </ul>
<i>Drill hole Information</i>	<ul style="list-style-type: none"> <li>A summary of all information material to the understanding of the exploration results including a tabulation of the following information for all Material drill holes: <ul style="list-style-type: none"> <li>easting and northing of the drill hole collar</li> <li>elevation or RL (Reduced Level – elevation above sea level in meters) of the drill hole collar</li> <li>dip and azimuth of the hole</li> <li>down hole length and interception depth</li> <li>hole length.</li> </ul> </li> <li>If the exclusion of this information is justified on the basis that the information is not Material and this exclusion does not detract from the understanding of the report, the Competent Person should clearly explain why this is the case.</li> </ul>	<ul style="list-style-type: none"> <li>A summary of all relevant drill hole information and intersections for the East Sampson Dam gold prospect are shown in Table 1 and Table 2 in this announcement.</li> </ul>

Criteria	JORC Code explanation	Commentary
<i>Data aggregation methods</i>	<ul style="list-style-type: none"> <li><i>In reporting Exploration Results, weighting averaging techniques, maximum and/or minimum grade truncations (eg: cutting of high grades) and cut-off grades are usually Material and should be stated.</i></li> <li><i>Where aggregate intercepts incorporate short lengths of high-grade results and longer lengths of low-grade results, the procedure used for such aggregation should be stated and some typical examples of such aggregations should be shown in detail.</i></li> <li><i>The assumptions used for any reporting of metal equivalent values should be clearly stated.</i></li> </ul>	<ul style="list-style-type: none"> <li>No averaging or cut offs have been applied to the data.</li> <li>Aggregation of intersections was undertaken on the latest East Sampson Dam drill holes. All intervals aggregated were of variable length and variable grades. Intervals quoted contain gold values &gt;0.5 g/t Au with up to 1m of internal dilution and quoted such as SSMH0097 6m @ 5.63 g/t Au from 34m <i>including</i> 1m @ 5.17 g/t Au from 34m.</li> <li>No metal equivalents have been reported.</li> </ul>
<i>Relationship between mineralisation widths and intercept lengths</i>	<ul style="list-style-type: none"> <li><i>These relationships are particularly important in the reporting of Exploration Results.</i></li> <li><i>If the geometry of the mineralisation with respect to the drill hole angle is known, its nature should be reported.</i></li> <li><i>If it is not known and only the down hole lengths are reported, there should be a clear statement to this effect (e.g. 'down hole length, true width not known').</i></li> </ul>	<ul style="list-style-type: none"> <li>All results quoted herein are down hole lengths and the true width is not known.</li> <li>The geometry of high-grade mineralisation will be elucidated following analysis of structural measurements collected as part of this program.</li> </ul>
<i>Diagrams</i>	<ul style="list-style-type: none"> <li><i>Appropriate maps and sections (with scales) and tabulations of intercepts should be included for any significant discovery being reported These should include, but not be limited to a plan view of drill hole collar locations and appropriate sectional views.</i></li> </ul>	<ul style="list-style-type: none"> <li>Refer to drill hole plan and sections within this release.</li> </ul>
<i>Balanced reporting</i>	<ul style="list-style-type: none"> <li><i>Where comprehensive reporting of all Exploration Results is not practicable, representative reporting of both low and high grades and/or widths should be practiced to avoid misleading reporting of Exploration Results.</i></li> </ul>	<ul style="list-style-type: none"> <li>All results &gt; 0.5 g/t Au are quoted in Table 2 in this release.</li> </ul>
<i>Other substantive exploration data</i>	<ul style="list-style-type: none"> <li><i>Other exploration data, if meaningful and material, should be reported including (but not limited to): geological observations; geophysical survey results; geochemical survey results; bulk samples – size and method of treatment; metallurgical test results; bulk density, groundwater, geotechnical and rock characteristics; potential deleterious or contaminating substances.</i></li> </ul>	<ul style="list-style-type: none"> <li>No other significant unreported exploration data for the East Sampson Dam gold prospect is available at this time.</li> </ul>
<i>Further work</i>	<ul style="list-style-type: none"> <li><i>The nature and scale of planned further work (e.g. tests for lateral extensions or depth extensions or large-scale step-out drilling).</i></li> <li><i>Diagrams clearly highlighting the areas of possible extensions, including the</i></li> </ul>	<ul style="list-style-type: none"> <li>Future studies will include; metallurgical &amp; geotechnical testwork, &amp; mining studies including resource modelling.</li> <li>Exact sites of future drilling are still to be assessed.</li> </ul>



Criteria	JORC Code explanation	Commentary
	<i>main geological interpretations and future drilling areas, provided this information is not commercially sensitive.</i>	