
QUARTERLY ACTIVITIES REPORT FOR THE PERIOD ENDED 31 MARCH 2022

Feather Cap Project, Bryah Basin (100% AUR)

- Maiden RC drilling programme at Durack East Prospect completed - 4 holes for 709m
- Best results from RC drilling programme include:
 - *1m @ 2.37g/t Au from 32m within DERC0002*
 - *5m @ 1.87g/t Au from 30m within DERC0003*
- Preliminary interpretations of drilling completed to date at the Durack East Prospect has highlighted the potential for two mineralised structures
- Five Air Core drill holes completed for 481m to further test mineralised structures at Durack East Gold Prospect – results pending
- Feather Cap Project is prospective for both orogenic gold and Horseshoe Lights style Cu-Au VHMS mineralisation - located 2km along strike to the east of Westgold Resources Limited's 112k oz Durack Gold Resource
- Exploration completed to date continues to support the potential existence of an anomalous gold zone stretching 6.2km between the Morck Well and Feather Cap projects

Forrest Project, Bryah Basin (80% AUR)

- 60 Air Core drill holes for 4,186m completed to further evaluate regional targets outside existing JORC resources at Forrest Copper Project – results pending
- Priority targets tested at the Forrest Copper Project included:
 - *Significant copper/gold drill intercepts within previous Air Core drilling*
 - *Chargeability/conductivity targets identified by previously completed IP surveying; and/or*
 - *Structural targets with similarities to the DeGrussa Copper Deposit*
- Forrest Copper Project contains an existing JORC Resource of 2.4 Mt @ 1.7% Cu for 41,500t copper metal

Morck Well JV, Bryah Basin (SFR earning 70%)

- Two RC drill holes for 327m completed to further evaluate interpreted supergene enrichment intersected within previous air core drilling including:
 - *10m @ 0.42% Cu from 40m incl 5m @ 0.64% Cu from 40m - MWAC2870*
 - *15m at 0.46% Cu from 55m incl 5m at 0.89% Cu from 65m – MWAC3356*
- Best results from the completed RC drilling include:
 - *11 m @ 0.12% Cu from 103m – MWRC0052*
 - *2m @ 0.12% Cu from 44m – MWRC0052*

Cheroona JV, Bryah Basin (SFR earning 70%)

- RC precollar and 392.9m diamond tail completed – diamond tail results pending
- Drilling was designed to target DeGrussa host stratigraphy and prospective structures

Corporate

- Cash balance at 31 March 2022 of \$3.9M
- Auris continues to assess new strategic project opportunities that align with the Company's focus on gold and copper exploration

Gold and base metals explorer **Auris Minerals Limited** (“**Auris**” or “**the Company**”) (ASX: AUR) is pleased to provide its Quarterly Activities Report for the period ended 31 March 2022.

Commenting on the March quarter, Auris Managing Director, Mike Hendriks said: “Auris continued to make solid exploration progress during the March quarter, highlighted by the completion of our maiden drilling programme at the Durack East gold target. This maiden programme demonstrated the potential for two mineralised structures and allows our team to further refine our planning for follow-up drill programmes later this year. Importantly, exploration continues to support our broader objective, which is a potential anomalous gold zone stretching 6.2km between the Morck Well and Feather Cap projects. Drilling was also completed at the Forrest Copper Project to further evaluate regional targets outside existing JORC resource of 2.4 Mt @ 1.7% Cu for 41,500t Cu metal, with results pending.

With further results pending and a busy pipeline of exploration work planned for the coming months, we look forward to providing further updates on exploration progress from both our 100% owned and JV portfolios this quarter.”

Company Overview & Background on Joint Ventures

Auris is exploring for base metals and gold in the Bryah Basin of Western Australia. Auris has consolidated a tenement portfolio of 1,385km², which is divided into eight well-defined project areas: **Forrest, Cashman, Cheroona, Doolgunna, Morck Well, Feather Cap, Milgun** and **Horseshoe Well**, (Figure 1).

In February 2018, Auris entered a Farm-in Agreement with Sandfire Resources Limited (“Sandfire”; ASX: SFR) in relation to the Morck Well and Doolgunna Projects which covers ~430km² (the Morck Well JV). During September 2019, Auris entered into a Farm-in with Sandfire in relation to the Cashman Project tenements, E51/1053 and E51/1120, (the Cashman JV). On 4 February 2020 Auris and Northern Star Resources Limited (NST) entered into a Farm-in with Sandfire in relation to the Cheroona Project tenements, E51/1391, E51/1837 and E51/1838, (the Cheroona JV). Sandfire has the right to earn a 70% interest in each of above projects upon completion of a Feasibility Study on a discovery of not less than 50,000t contained copper (or metal equivalent) on the project. Auris manages exploration on all other tenements, including those that are subject to arrangements with third parties.

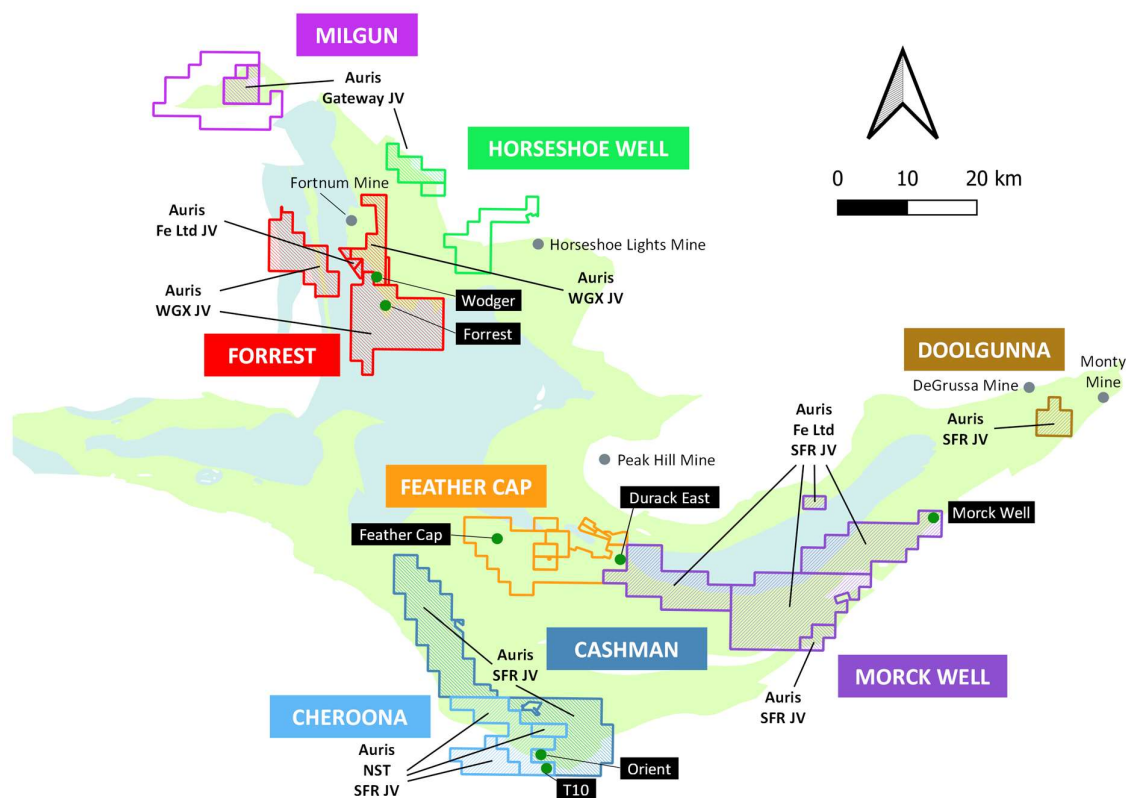


Figure 1. Auris' copper-gold exploration tenement portfolio, with Sandfire (SFR), Northern Star (NST), Westgold (WGX), Fe Ltd and Gateway JV areas indicated

Notes:

- The Forrest Project tenements E52/1659 and E52/1671 have the following outside interests:
 - Auris 80%; Westgold Resources Ltd 20% (ASX:WGX). Westgold Resources Ltd interest is free carried until a Decision to Mine
 - Westgold Resources Ltd own the gold rights over the Auris interest.
- The Forrest Project tenements P52/1494-1496 have the following outside interests:
 - Auris 80%; Fe Ltd 20% (ASX:FEL). Fe Ltd interest is free carried until a Decision to Mine
- The Forrest Project tenements P52/1493 has the following outside interests:
 - Westgold Resources Ltd own the gold rights over the Auris interest.
- The Cheroona Project tenements E51/1391, E51/1837-38 have the following outside interests:
 - Auris 70%; Northern Star Resources Ltd 30% (ASX:NST)
- The Horseshoe Well Project tenement E52/3291 has the following outside interests:
 - Auris 85%; Gateway Projects WA Pty Ltd (formerly OMNI Projects Pty Ltd) 15% (Gateway Projects free carried until a Decision to Mine)
- The Milgun Project tenement E52/3248 has the following outside interests:
 - Auris 85%; Gateway Projects WA Pty Ltd (formerly OMNI Projects Pty Ltd) 15% (Gateway Projects free carried until a Decision to Mine)
- The Morck Well Project tenements E51/1033, E52/1613 and E52/1672 have the following outside interests:
 - Auris 80%; Fe Ltd 20% (ASX:FEL). Fe Ltd interest is free carried until a Decision to Mine

EXPLORATION

1. FEATHER CAP PROJECT (Auris 100%)

Project Summary

The Feather Cap Project is 100% Auris and includes tenement E52/1910 which hosts both the Feather Cap and Durack East gold Prospects.

RC Drilling

An RC drilling programme was completed at the Durack East Prospect, comprising four holes for 709m (DERC0001 – DERC0004), to further evaluate high-grade gold mineralisation received from previously completed Air Core drilling including:

- 8m @ 5.44g/t Au from 87m, including 1m @ 26.7g/t Au from 87m (DEAC0089) ¹
- 10m @ 1.22g/t Au from 85m (DEAC0075) ²

¹ Refer ASX Announcement 13 October 2021

² Refer ASX announcement 2 November 2021

All results from the programme were received during the quarter, with significant gold results including **1m @ 2.37g/t Au from 32m** within DERC0002 and **5m @ 1.87g/t Au from 30m** within DERC0003 (5m composite, Refer ASX Announcement 7 February 2022).

Preliminary Interpretations

Preliminary interpretations of the drilling completed to date at the Durack East Prospect has highlighted the potential for two mineralised structures. One of the structures has an interpreted apparent dip of approximately -40° to the north, subparallel and adjacent to the dip of the Narracoota/Ravelstone Formations contact. The other mineralised trend has an interpreted apparent dip of between -45° to -70° to the south on the two RC drill lines. Mineralisation along the two trends to date, is predominantly low grade and patchy with interpreted high-grade mineralisation occurring where the two mineralised structures intersect or the structures intersection with favourable regolith boundaries.

Table 1- Durack East RC Drilling Significant Intersections

Hole Number	Depth From (m)	Depth To (m)	Interval (m)	Au (g/t)
DERC0001	No Significant Intersection			
DERC0002	32	33	1	2.37
DERC0003	30	35	5*	1.87
DERC0004	No Significant Intersection			

* - 5m composite sample

All intercepts ≥1m @ ≥1g/t Au reported as significant

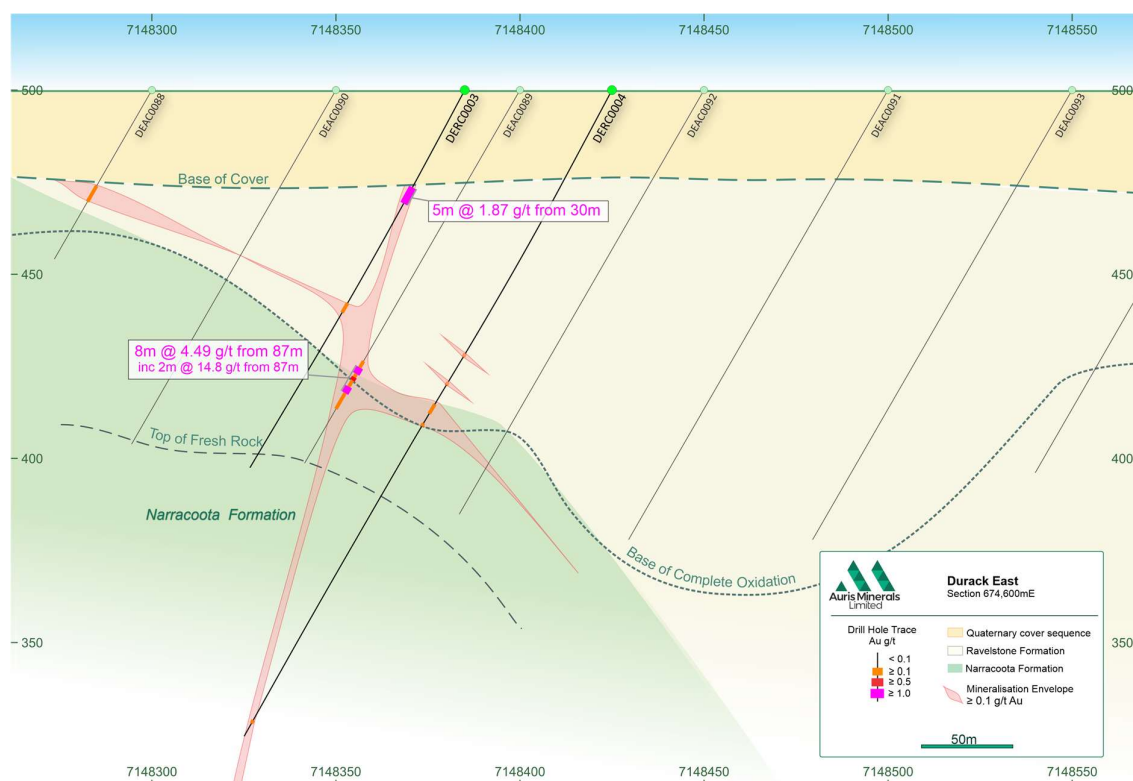


Figure 2. Durack East Cross Section 674600mN – Interpreted Geology and mineralisation – February 2022

Composite Air Core one metre Sampling

A total of 25 samples were taken from Air Core drilling at the Durack East Prospect completed in 2021. The sampling was restricted to one metre samples of the five metre composite samples from the initial analysis which returned gold results greater than 0.5g/t gold. Assays returned from the one metre sampling resulted in revised significant intercepts of the high-grade zones within DEAC0075 and DEAC0089 as follows (Refer ASX Announcement 7 February 2022):

- DEAC0075 – 5m @ 2.21g/t Au from 87m
- DEAC0089 – 8m @ 4.49g/t Au from 87m including 2m @ 14.8g/t Au from 87m

The completed sampling of the significant five metre composite within DEAC0095 which returned 14.3g/t Au returned a maximum result of 0.15g/t Au within the base of the transported cover. The difference in the tenor of results from the sampling is potentially due to the nuggetty nature associated with paleochannel mineralisation.

Air Core Drilling

Five Air Core drill holes (DEAC0104-0108) for 481m were completed at the Durack East Gold Prospect within the Feather Cap Project to further assist with the understanding of the controls to mineralisation.

Results from the completed Air Core drilling are pending and are expected late April / early May 2022.

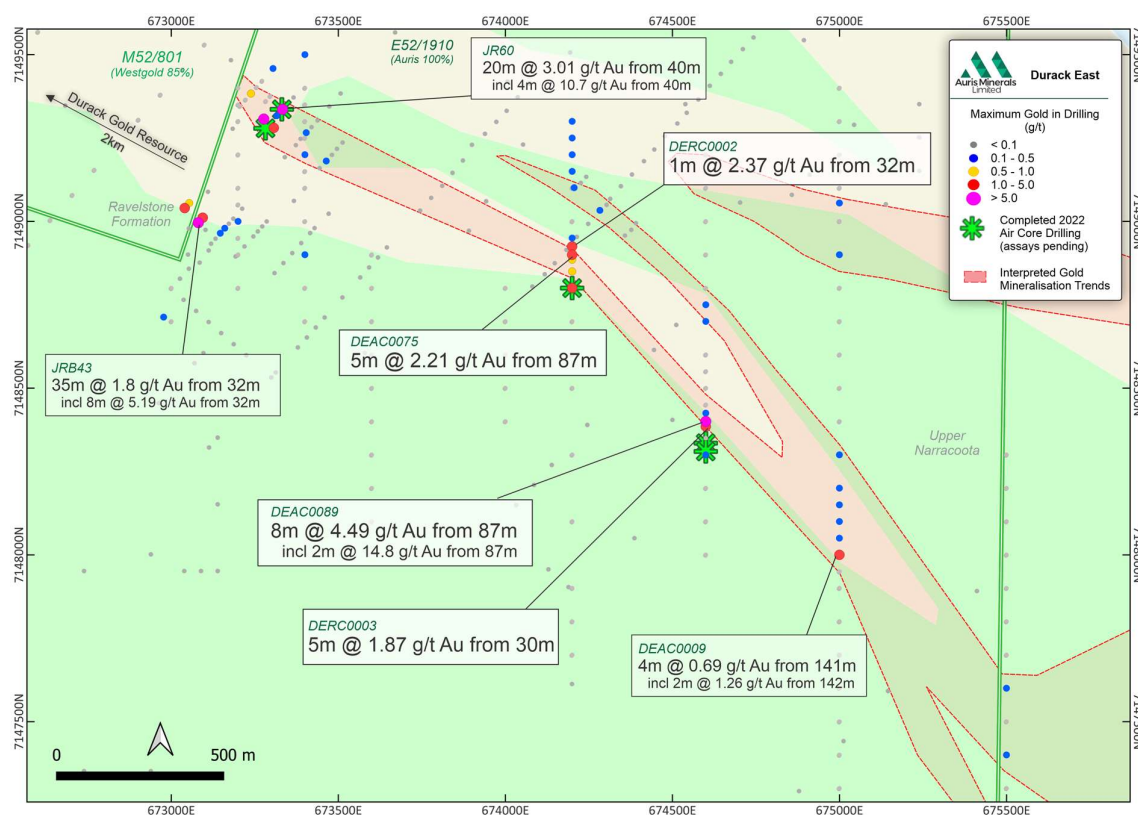


Figure 3. Durack East Geology and Drilling

Notes - Durack Gold Resource – Refer WGX announcement dated 4 September 2017
All other results - Refer ASX announcement 20 April 2020, 17 July 2020, 23 October 2020, 28 October 2021, 28 January 2021, 20 April 2021, 13 October 2021, 2 November 2021, 17 December 2021, 7 February 2022.

2. FORREST PROJECT (Auris 80% Interest, Westgold 20% Interest and 100% Gold Rights)

Project Summary

The Forrest Project includes tenements E52/1659 and E52/1671, which host the Wodger and Forrest deposits respectively and fall under an agreement with Westgold Resources Limited (“WGX”) whereby WGX own all gold rights and a 20% free carried interest until a decision to mine for all copper rights.

The Forrest Copper Project contains an existing **JORC Resource of 2.4 Mt @ 1.7% Cu for 41,500t copper metal**.

Air Core Drilling

A total of 60 Air Core drill holes (FTAC0001-0060) for 4,186m were completed to further evaluate select regional targets located outside of the existing JORC resource.

Regional targets tested within the Forrest Copper Project comprised:

- **Significant copper/gold drill intercepts within previous Air Core drilling,**
- **Chargeability/conductivity targets identified by previously completed IP surveying; and/or**
- **Structural targets with similarities to the DeGrussa Copper Deposit.**

The drill targets at the Forrest Copper Project are all located outside of the existing Forrest and Wodger resource areas, which have together produced a total copper resource of **2.4 Mt @ 1.7% Cu for 41,500 t Cu metal**, (Refer ASX Announcement 2 July 2020).

All samples from the drill programme have been submitted to the laboratory and results are expected during April 2022.

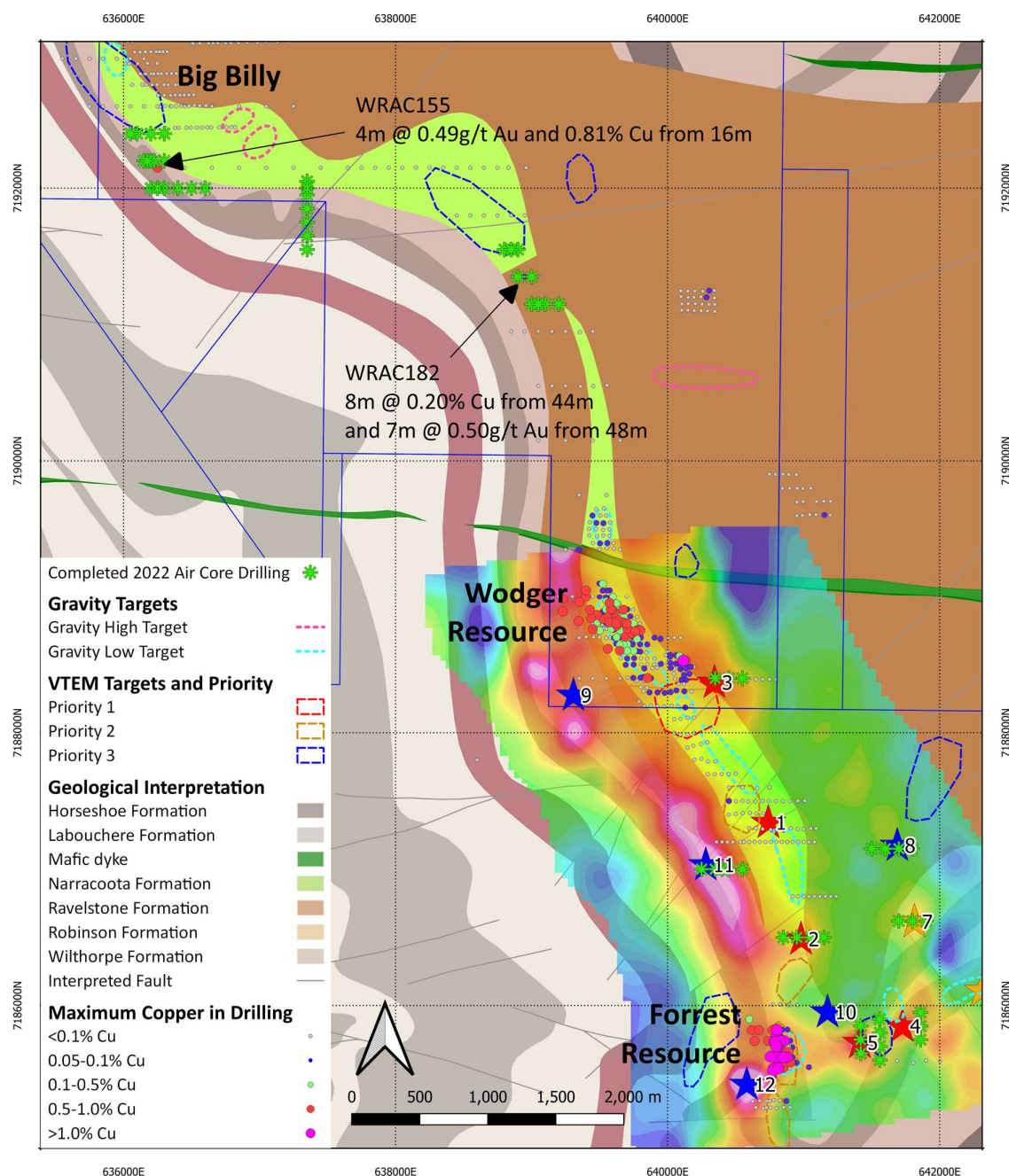


Figure 4. Forrest Project Summary Geology, Chargeability Model Slice (350mRL) and Drilling
(Refer ASX announcement 5 December 2018 – WRAC155 and WRAC182 results)

3. MORCK WELL JV (Sandfire earning 70% Interest)

Project Summary

In February 2018, Auris entered a Farm-in Agreement with Sandfire Resources (ASX: SFR) in relation to the Morck Well and Doolgunna Projects which covers ~430km². The Morck Well and Doolgunna Projects are strategically located 22km to the south-west and 4km to the southeast respectively, of Sandfire's DeGrussa Copper Mine in Western Australia. The Morck Well project is also located 8km

along strike from Sandfire's Old Highway gold deposit with comparable high-grade gold mineralisation being intersected associated within similar geology within regional Air Core drilling completed to date.

Air Core Drilling

Results were recently received for 15 holes (MWAC4242 – MWAC4256), completed in the December 2021 quarter. This programme was designed as a 400x100m infill pattern to provide high quality litho-geochemical data and key geological information to delineate the upper Narracoota stratigraphy, known to be host to VMS-style mineralisation.

No significant results were received.

RC Drilling

Two RC drill holes (MWRC0051 and MWRC0052) for 327m were completed to further evaluate interpreted supergene enrichment intersected at the base of complete oxidation within previous air core drilling (Refer ASX Announcements 23 September 2020 and 20 January 2021) including:

- **10m @ 0.42% Cu from 40m incl 5m @ 0.64% Cu from 40m - MWAC2870**
- **15m at 0.46% Cu from 55m incl 5m at 0.89% Cu from 65m – MWAC3356**

MWRC0051 was abandoned after 34m and the hole re-designed, MWRC00052, intersected significant copper, zinc and lead mineralisation (Table 2, Refer ASX Announcement 19 April 2022) and 2m of trace native copper between 118-120m. The drill hole encountered an extended weathered profile, intersecting weathered upper saprolite down to 136m, interpreted to be associated with preferential weathering along a structure. Further RC drilling is being planned to test down dip and along strike to further evaluate the mineralisation intersected to date.

Table 2. Significant RC Drill Results - Morck Well JV AC

Hole ID	From (m)	To (m)	Interval (m)	Intersection			
				Cu (ppm)	Au (ppm)	Zn (ppm)	Pb (ppm)
MWRC0052	34	73	38	577	<0.01	2,528	1,707
including	44	46	2	1,205	<0.01	4,250	5,175
	87	120	33	740	<0.01	2,502	240
including	103	114	11	1,215	<0.01	3,455	202

Diamond Drilling

The diamond drill rig was unable to re-enter MWRC0052 to complete a diamond tail due to adverse ground conditions.

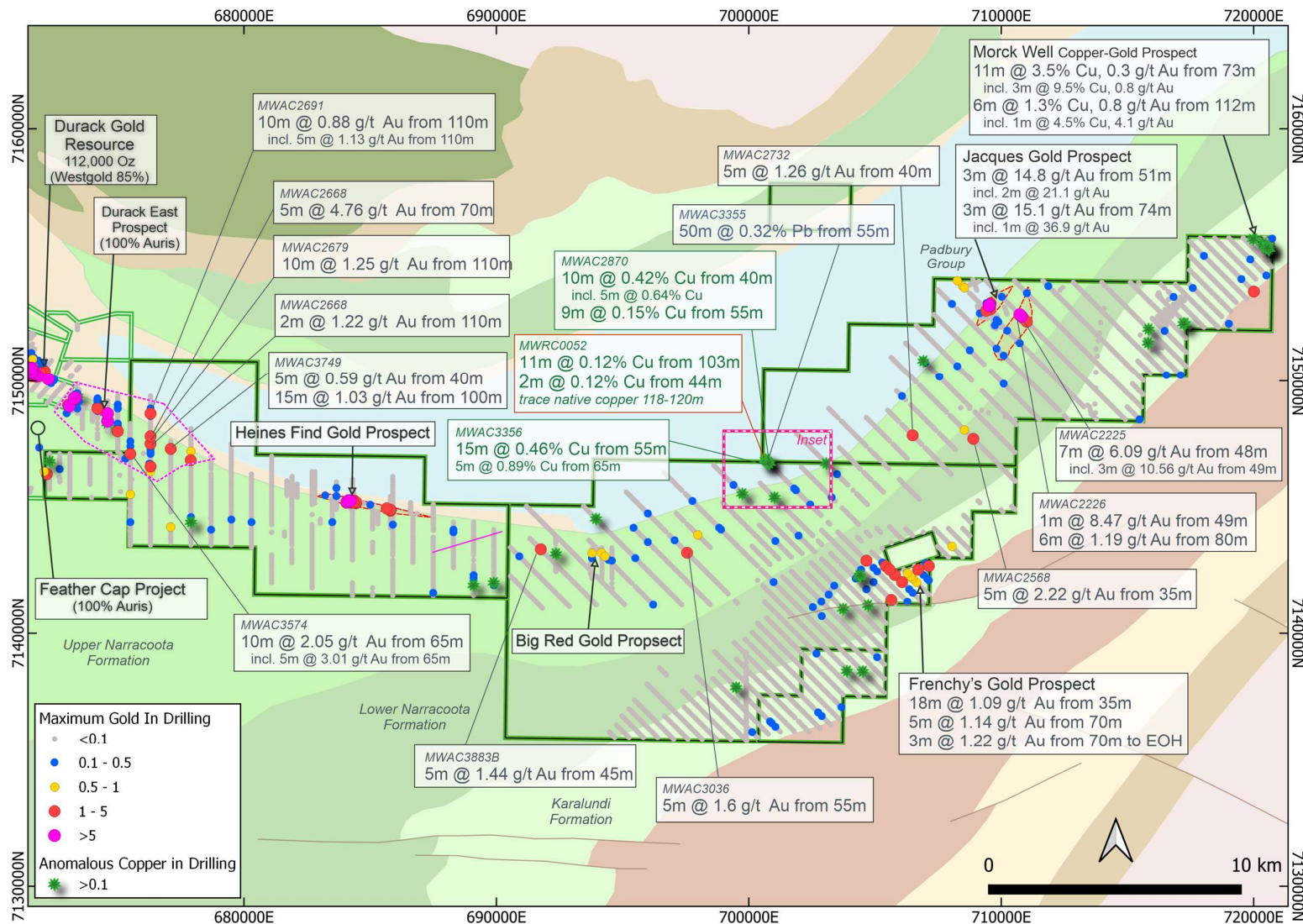


Figure 5. Drilling Summary Plan - Morck Well Project

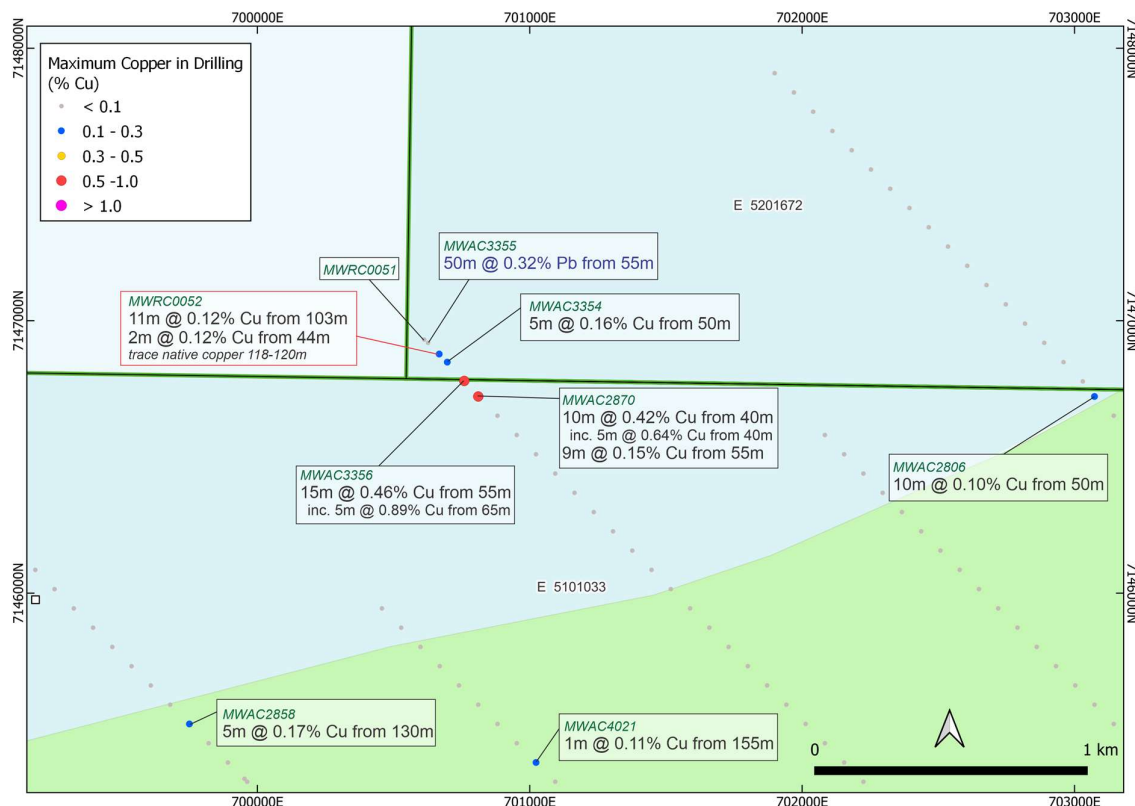


Figure 6. Drilling Summary Plan - Morck Well Project

Figure 5 and 6 Notes -

Morck Well Copper – Gold Prospect –SFR ASX announcement 6 June 2018

Jacques Gold Prospect –RNI ASX announcement 16 April 2013

Frenchy's Gold Prospect – AUR ASX announcement 16 April 2019

Durack Gold Resource – refer WGX announcement 4 September 2017

SFR (MWAC prefix) results refer ASX announcements 30 March 2020, 20 April 2020, 17 July 2020, 23 October 2020,

20 January 2021, 20 April 2021 and 9 June 2021

Geological Understanding

MWRC0052 intersected siliciclastic siltstone, shale and wackes interpreted to be of the Wilthorpe Formation before transitioning into quartzite, siltstone, shale, possible granular iron formation and chert. The drill hole was drilled to the south, however the lithologies observed indicate that the hole could have intersected rocks of the Robinson Range Formation. MWRC0052 intersected trace native copper at 118-120m.

Geological interpretation of the area is ongoing.

Geophysics

Moving loop electromagnetic surveying (MLEM) was completed at a 400mx100m spacing centred on the above completed RC drilling and previous anomalous Air Core drilling. MLEM anomalism has been identified on the northern half of the six lines completed of the programme to date. The response is interpreted as being sourced by a stratigraphic conductor, likely associated with the Robinson Range Formation.

MLEM has commenced on tenement E52/1613, (Morck Well West) at a 400mx100m spacing.

Ongoing and Forecast Work

A follow up RC drill programme is being designed to test the strike continuity of the mineralisation observed and to test the potential for mineralisation at depth. Currently a suitable drill rig will be available in July 2022.

Sandfire has advised that regional targeting and geological interpretations by Sandfire personnel and external consultants are ongoing.

4. CHEROONA JV (SFR earning a 70% interest)

Project Summary

On 4 February 2020 Auris and Northern Star Resources Limited (NST) entered into a Farm-in agreement with Sandfire in relation to tenements, E51/1391, E51/1837 and E51/1838, to advance exploration at the Cheroona Project located in the Bryah Basin of Western Australia. Under the agreement Sandfire are sole funding exploration until a Feasibility Study is completed on a discovery of >50,000t Copper or metal equivalent to earn a 70% interest.

Diamond Drilling

A single diamond hole for 840.9m was completed, comprising a 448m RC precollar and 392.9m diamond tail. The drill hole was designed to test an airborne EM anomaly, interpreted to be a fractionated dolerite or a jasperoidal chert and the potential for the prospective Karalundi Formation below this anomaly and the Narracoota Formation at depth.

Results for the RC precollar have been received with no significant results returned. Results from the diamond tail are pending.

Geological Understanding

CHRC0008 intersected massive to brecciated basalt and dolerite of the Narracoota Formation in the RC drill hole. Fine disseminations of pyrite and pyrrhotite were observed within quartz-carbonate-chlorite veins. A dark greenish black chloritoid alteration was observed between the clasts.

The diamond tail continued into the brecciated basalt of the Narracoota Formation with a combination of rounded and angular clasts implying a monomictic breccia or possible re-sedimentation of the basalt. Localised intervals of fractured core were often associated with a graphitic alteration. Fine disseminations of pyrite were observed from 720m – EOH.

The diamond drill hole did not intersect the Karalundi Formation.

Geophysics

The HQ casing from the diamond drilling became stuck down hole and was unable to be successfully removed prior to the DHEM survey being conducted. The DHEM survey was carried out from 448m to EOH. Results from the DHEM interpretations are pending.

Ongoing and Forecast Work

Sandfire has advised that regional targeting and geological interpretations by Sandfire personal and external consultants are ongoing.

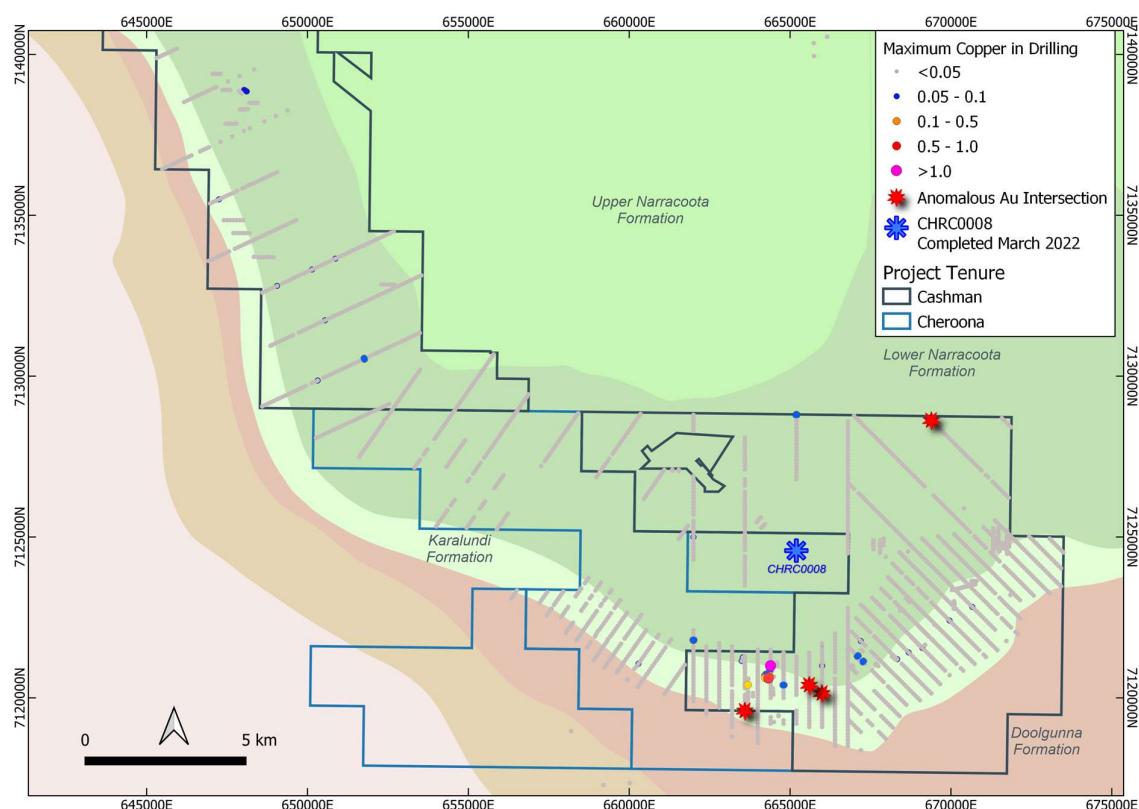


Figure 7. Drilling Summary Plan – Cashman / Cheroona JV's

4. Corporate Summary

Details of mining exploration activities

Details of exploration activities during the quarter are set out above.

The \$306,000 amount of exploration and evaluation expenditure capitalised is comprised of expenditure relating to geological staff salaries, tenement administration and maintenance, Air Core and RC drilling and assaying, exploration programme generation/administration and geological interpretations.

Details of mining production and development activities

No production and development activities were undertaken during the quarter.

Details of tenement activities

Application for extension of term for E52/2438 for a further 2 years lodged on 12 January 2022.
Application for extension of term for E51/1120 for a further 1 year granted on 12 January 2022.
Application for extension of term for E52/1659 for a further 1 year lodged on 13 January 2022.
Application for extension of term for E51/1053 for a further 1 year granted on 14 January 2022.
Application for extension of term for E51/1033 for a further 1 year granted on 3 February 2022.
Application for extension of term for E52/1613 for a further 1 year lodged on 21 February 2022.
Compulsory partial surrender of 5 blocks from E52/3291 registered 1 March 2022.

Details of related party payments

The aggregate amount of payments to related parties and their associates included in the current quarter Cash flows from operating activities was \$61,000, comprising Directors fees and superannuation.

This release is authorised by the Board.

-ENDS-

For Further information please contact:

Mike Hendriks
M: +61 419 920 287
Managing Director

Competent Person's Statement

Information in this announcement that relates to exploration results is based on and fairly represents information and supporting documentation prepared and compiled by Mr Matthew Svensson, who is a Member of the Australian Institute of Geoscientists. Mr Svensson is Exploration Manager for Auris Minerals Limited. Mr Svensson has sufficient experience, which is relevant to the style of mineralisation and type of deposit under consideration, and to the activity which he is undertaking to qualify as a Competent Person, as defined in the 2012 Edition of the Australasian Code for Reporting Exploration Results, Mineral Resources and Ore Reserves. Mr Svensson consents to the inclusion in the announcement of the matters based on this information in the form and context in which it appears.

No New Information

Except where explicitly stated, this announcement contains references to prior exploration results and Mineral Resource estimates, all of which have been cross-referenced to previous market announcements made by the Company. The Company confirms that it is not aware of any new information or data that materially affects the information included in the relevant market announcements and, in the case of estimates of Mineral Resources that all material assumptions and technical parameters underpinning the results and/or estimates in the relevant market announcement continue to apply and have not materially changed.

Forward Looking Statements

This announcement has been prepared by Auris Minerals Limited. This document contains background information about Auris Minerals Limited and its related entities current at the date of this announcement. This is in summary form and does not purport to be all inclusive or complete. Recipients should conduct their own investigations and perform their own analysis in order to satisfy themselves as to the accuracy and completeness of the information, statements and opinions contained in this announcement. This announcement is for information purposes only. Neither this document nor the information contained in it constitutes an offer, invitation, solicitation or recommendation in relation to the purchase or sale of shares in any jurisdiction.

This announcement may not be distributed in any jurisdiction except in accordance with the legal requirements applicable in such jurisdiction. Recipients should inform themselves of the restrictions that apply in their own jurisdiction. A failure to do so may result in a violation of securities laws in such jurisdiction. This document does not constitute investment advice and has been prepared without taking into account the recipient's investment objectives, financial circumstances or particular needs and the opinions and recommendations in this representation are not intended to represent recommendations of particular investments to particular investments to particular persons. Recipients should seek professional advice when deciding if an investment is appropriate. All securities transactions involve risks, which include (among others) the risk of adverse or unanticipated market, financial or political developments.

No responsibility for any errors or omissions from this document arising out of negligence or otherwise is accepted. This document does include forward-looking statements. Forward-looking statements are only predictions and are subject to risks, uncertainties and assumptions which are outside the control of Auris Minerals Limited. Actual values, results, outcomes or events may be materially different to those expressed or implied in this announcement. Given these uncertainties, recipients are cautioned not to place reliance on forward-looking statements.

Any forward-looking statements in this announcement speak only at the date of issue of this announcement. Subject to any continuing obligations under applicable law and ASX Listing Rules, Auris Minerals Limited does not undertake any obligation to update or revise any information or any of the forward-looking statements in this document or any changes in events, conditions or circumstances on which any such forward-looking statement is based.

Table 3: Schedule of Mining Tenements as at 31 March 2022

Tenement Number	Registered Holder	Date Granted	Area Graticular Blocks(bk) / Hectares (ha)	Area Sq km	Note
Doolgunna Project					
E52/2438	Auris Minerals Limited	11/02/2010	7bk	21.68	1,7
Morck Well Project					
E51/1033	Auris Exploration Pty Ltd 80%; Jackson Minerals Pty Ltd 20%	22/09/2005	53bk	161.84	3,7
E51/1883	Auris Exploration Pty Ltd 100%	02/08/2019	4bk	12.21	7
E52/1613	Auris Exploration Pty Ltd 80 Jackson Minerals Pty Ltd 20%	29/03/2006	30bk	92.77	3,7
E52/1672	Auris Exploration Pty Ltd 80%; Jackson Minerals Pty Ltd 20%	22/09/2005	35bk	108.02	3,7
Feather Cap Project					
E52/1910	Auris Exploration Pty Ltd	10/08/2006	41bk	124.21	4
E52/2472	Auris Exploration Pty Ltd	19/11/2009	2bk	6.1	
E52/3275	Auris Exploration Pty Ltd	01/06/2016	2bk	6.1	
E52/3327	Auris Exploration Pty Ltd	15/10/2015	2bk	6.1	
E52/3350	Auris Exploration Pty Ltd	02/03/2016	3bk	9.2	
E52/3351	Auris Exploration Pty Ltd	02/03/2016	2bk	6.1	
P52/1497	Auris Exploration Pty Ltd	6/3/2015	155.90ha	1.56	
P52/1503	Auris Exploration Pty Ltd	6/3/2015	172.86ha	1.73	
P52/1504	Auris Exploration Pty Ltd	6/3/2015	191.81ha	1.92	
Cashman Project					
E51/1053	Auris Exploration Pty Ltd	22/09/2005	35bk	105.26	7
E51/1120	Auris Exploration Pty Ltd	10/08/2006	40bk	122.46	7
Cheroona Project					
E51/1391	Northern Star Resources Ltd	11/11/2010	21bk	64.82	7,9
E51/1837	Auris Exploration Pty Ltd 70% Northern Star Resources Ltd 30%	19/01/2018	3bk	9.2	7,9
E51/1838	Auris Exploration Pty Ltd 70% Northern Star Resources Ltd 30%	19/01/2018	11bk	33.62	7,9
Forrest Project					
E52/1659	Auris Exploration Pty Ltd 80% Aragon Resources Pty Ltd 20%	27/01/2004	13bk	34.09	5,8
E52/1671	Auris Exploration Pty Ltd 80% Aragon Resources Pty Ltd 20%	23/11/2004	61bk	185.26	5,8
P52/1493	Auris Exploration Pty Ltd	6/3/2015	191.66ha	1.92	5
P52/1494	Auris Exploration Pty Ltd 80% Jackson Minerals Pty Ltd 20%	6/3/2015	179.33ha	1.79	2
P52/1495	Auris Exploration Pty Ltd 80% Jackson Minerals Pty Ltd 20%	6/3/2015	181.09ha	1.81	2
P52/1496	Auris Exploration Pty Ltd 80% Jackson Minerals Pty Ltd 20%	6/3/2015	183.70ha	1.83	2
Milgun Project					
E52/3248	Auris Exploration Pty Ltd 85% Omni Projects Pty Ltd 15%	31/03/2015	7bk	21.39	6

Tenement Number	Registered Holder	Date Granted	Area Graticular Blocks(bk) / Hectares (ha)	Area Sq km	Note
E52/3757	Auris Exploration Pty Ltd	7/1/2020	37bk	113.15	
Horseshoe Well Project					
E52/3291	Auris Exploration Pty Ltd 85% Omni Projects Pty Ltd 15%	02/03/2016	8bk	24.45	6
E52/3166	Auris Exploration Pty Ltd	18/12/2014	20bk	103.92	
Notes: Auris Exploration Pty Ltd (AE) is a wholly owned subsidiary of Auris Minerals Limited. <ol style="list-style-type: none"> 1. Ascidian Prospecting Pty Ltd hold a 1% gross revenue royalty from the sale of all minerals. 2. Peak Hill Sale Agreement: AE 80%, Jackson Minerals Pty Ltd 20% & free carried to a decision to mine. 3. PepinNini Robinson Range Pty Ltd (PRR) hold a 0.8% gross revenue royalty from the sale or disposal of iron ore. 4. PRR hold a 1.0% gross revenue royalty from the sale or disposal of iron ore. 5. Westgold Resources Limited owns gold mineral rights over the AE interest. 6. AE 85% beneficial interest, Omni Projects Pty Ltd 15% beneficial interest. 7. Sandfire Resources Limited – Earn-in Agreement with rights to earn 70% interest. 8. AE 80%, Westgold Resources Limited 20% & free carried to a decision to mine 9. AE 70%, Northern Star Resources Ltd 30% 					

Appendix 5B

Mining exploration entity or oil and gas exploration entity quarterly cash flow report

Name of entity

Auris Minerals Ltd

ABN

79 085 806 284

Quarter ended ("current quarter")

31 March 2022

Consolidated statement of cash flows		Current quarter \$A'000	Year to date (9 months) \$A'000
1.	Cash flows from operating activities		
1.1	Receipts from customers	-	-
1.2	Payments for		
	(a) exploration & evaluation (if expensed)	-	-
	(b) development	-	-
	(c) production	-	-
	(d) staff costs	(63)	(197)
	(e) administration and corporate costs	(105)	(445)
1.3	Dividends received (see note 3)	-	-
1.4	Interest received	3	7
1.5	Interest and other costs of finance paid	-	-
1.6	Income taxes paid	-	-
1.7	Government grants and tax incentives	-	-
1.8	Lease and other income	9	13
1.9	Net cash from / (used in) operating activities	(156)	(622)
2.	Cash flows from investing activities		
2.1	Payments to acquire:		
	(a) entities	-	-
	(b) tenements	-	-
	(c) property, plant and equipment	-	(99)
	(d) exploration & evaluation	(306)	(860)
	(e) investments	-	-
	(f) other non-current assets	-	-

Consolidated statement of cash flows		Current quarter \$A'000	Year to date (9 months) \$A'000
2.2	Proceeds from the disposal of:		
	(a) entities	-	-
	(b) tenements	-	-
	(c) property, plant and equipment	-	-
	(d) investments	-	-
	(e) other non-current assets	-	-
2.3	Cash flows from loans to other entities	-	-
2.4	Dividends received (see note 3)	-	-
2.5	Other (provide details if material)	-	-
2.6	Net cash from / (used in) investing activities	(306)	(959)

3.	Cash flows from financing activities		
3.1	Proceeds from issues of equity securities (excluding convertible debt securities)	-	2,383
3.2	Proceeds from issue of convertible debt securities	-	-
3.3	Proceeds from exercise of options	-	-
3.4	Transaction costs related to issues of equity securities or convertible debt securities	-	(197)
3.5	Proceeds from borrowings	-	-
3.6	Repayment of borrowings	-	-
3.7	Transaction costs related to loans and borrowings	-	-
3.8	Dividends paid	-	-
3.9	Other (provide details if material)	-	-
3.10	Net cash from / (used in) financing activities	-	2,186

4.	Net increase / (decrease) in cash and cash equivalents for the period		
4.1	Cash and cash equivalents at beginning of period	4,401	3,334
4.2	Net cash from / (used in) operating activities (item 1.9 above)	(156)	(622)
4.3	Net cash from / (used in) investing activities (item 2.6 above)	(306)	(959)
4.4	Net cash from / (used in) financing activities (item 3.10 above)	-	2,186

Consolidated statement of cash flows		Current quarter \$A'000	Year to date (9 months) \$A'000
4.5	Effect of movement in exchange rates on cash held	-	-
4.6	Cash and cash equivalents at end of period	3,939	3,939

5.	Reconciliation of cash and cash equivalents at the end of the quarter (as shown in the consolidated statement of cash flows) to the related items in the accounts	Current quarter \$A'000	Previous quarter \$A'000
5.1	Bank balances	3,916	4,378
5.2	Call deposits	-	-
5.3	Bank overdrafts	-	-
5.4	Other (provide details)	23	23
5.5	Cash and cash equivalents at end of quarter (should equal item 4.6 above)	3,939	4,401

6.	Payments to related parties of the entity and their associates	Current quarter \$A'000
6.1	Aggregate amount of payments to related parties and their associates included in item 1	61
6.2	Aggregate amount of payments to related parties and their associates included in item 2	-
Note: if any amounts are shown in items 6.1 or 6.2, your quarterly activity report must include a description of, and an explanation for, such payments		

Payments included in item 6.1 are related to fees and remuneration (inclusive of superannuation) paid to Directors.

7.	Financing facilities <i>Note: the term “facility” includes all forms of financing arrangements available to the entity.</i> <i>Add notes as necessary for an understanding of the sources of finance available to the entity.</i>	Total facility amount at quarter end \$A’000	Amount drawn at quarter end \$A’000
7.1	Loan facilities	-	-
7.2	Credit standby arrangements	-	-
7.3	Other	-	-
7.4	Total financing facilities	-	-
7.5	Unused financing facilities available at quarter end	-	
7.6	Include in the box below a description of each facility above, including the lender, interest rate, maturity date and whether it is secured or unsecured. If any additional financing facilities have been entered into or are proposed to be entered into after quarter end, include a note providing details of those facilities as well.		
* N/A			

8.	Estimated cash available for future operating activities	\$A'000
8.1	Net cash from / (used in) operating activities (Item 1.9)	(156)
8.2	(Payments for exploration & evaluation classified as investing activities) (item 2.1(d))	(306)
8.3	Total relevant outgoings (Item 8.1 + Item 8.2)	(462)
8.4	Cash and cash equivalents at quarter end (Item 4.6)	3,939
8.5	Unused finance facilities available at quarter end (Item 7.5)	-
8.6	Total available funding (Item 8.4 + Item 8.5)	3,939
8.7	Estimated quarters of funding available (Item 8.6 divided by Item 8.3)	8.52
Note: if the entity has reported positive relevant outgoings (ie a net cash inflow) in item 8.3, answer item 8.7 as "N/A". Otherwise, a figure for the estimated quarters of funding available must be included in item 8.7.		
8.8	If Item 8.7 is less than 2 quarters, please provide answers to the following questions:	
8.8.1	Does the entity expect that it will continue to have the current level of net operating cash flows for the time being and, if not, why not?	
N/A		
8.8.2	Has the entity taken any steps, or does it propose to take any steps, to raise further cash to fund its operations and, if so, what are those steps and how likely does it believe that they will be successful?	
N/A		
8.8.3	Does the entity expect to be able to continue its operations and to meet its business objectives and, if so, on what basis?	
N/A		
Note: where item 8.7 is less than 2 quarters, all of questions 8.8.1, 8.8.2 and 8.8.3 above must be answered.		

Compliance statement

- 1 This statement has been prepared in accordance with accounting standards and policies which comply with Listing Rule 19.11A.
- 2 This statement gives a true and fair view of the matters disclosed.

Date: 20 April 2022

Authorised by: By the Board

(Name of body or officer authorising release – see note 4)

Notes

1. This quarterly cash flow report and the accompanying activity report provide a basis for informing the market about the entity's activities for the past quarter, how they have been financed and the effect this has had on its cash position. An entity that wishes to disclose additional information over and above the minimum required under the Listing Rules is encouraged to do so.
2. If this quarterly cash flow report has been prepared in accordance with Australian Accounting Standards, the definitions in, and provisions of, *AASB 6: Exploration for and Evaluation of Mineral Resources* and *AASB 107: Statement of Cash Flows* apply to this report. If this quarterly cash flow report has been prepared in accordance with other accounting standards agreed by ASX pursuant to Listing Rule 19.11A, the corresponding equivalent standards apply to this report.
3. Dividends received may be classified either as cash flows from operating activities or cash flows from investing activities, depending on the accounting policy of the entity.
4. If this report has been authorised for release to the market by your board of directors, you can insert here: "By the board". If it has been authorised for release to the market by a committee of your board of directors, you can insert here: "By the [*name of board committee – eg Audit and Risk Committee*]". If it has been authorised for release to the market by a disclosure committee, you can insert here: "By the Disclosure Committee".
5. If this report has been authorised for release to the market by your board of directors and you wish to hold yourself out as complying with recommendation 4.2 of the ASX Corporate Governance Council's *Corporate Governance Principles and Recommendations*, the board should have received a declaration from its CEO and CFO that, in their opinion, the financial records of the entity have been properly maintained, that this report complies with the appropriate accounting standards and gives a true and fair view of the cash flows of the entity, and that their opinion has been formed on the basis of a sound system of risk management and internal control which is operating effectively.== == == == ==